

29 March 1948

U
O
P
Y

Santa Fe, New Mexican
Santa Fe, New Mexico

RE: Cases Nos. 130,131,132 - Notice of
Publication

Gentlemen:

Please publish the enclosed notice once, immediately. Please proof-read the notice carefully and send a copy of the paper carrying such notice.

UPON COMPLETION OF THE PUBLICATION, PLEASE SEND PUBLISHER'S AFFIDAVIT IN DUPLICATE.

For payment please submit statement in duplicate, accompanied by voucher executed in duplicate. The necessary blanks are enclosed.

Very truly yours,

GEORGE A. GRAHAM
ATTORNEY

GAG:bsp

C
O
P
Y

29 March 1948

Mr. Glenn Staley
Proration Office
Drawer Eye
Hobbs, New Mexico

RE: Cases 130, 131, 132 - Notice of
Publication.

Dear Glenn:

Attached, you will find notice of publication on the above
captioned cases.

Very truly yours,

GEORGE A. GRAHAM
ATTORNEY

GA:bsp

C
O
P
Y

P. O. Box 871
April 8, 1948

Mr. Vilas P. Sheldon
Malco-Resler-Yates
Artesia, New Mexico

Dear Mr. Sheldon:

With references to Cases 130 and 131 scheduled to be heard in Santa Fe on April 14, we wish to advise you of change of place of hearing.

The Senate Chamber of the Capitol has been chosen as the meeting place at 10:00 a.m. April 14, 1948.

Very truly yours,

C
O
P
Y

29 March 1948

Mr. Vilas P. Sheldon
Malco-Resler-Yates
Artesia, New Mexico

Dear Mr. Sheldon:

This is to advise you that the two petitions submitted by you and known as Cases 130 and 131, will be heard on April 14, 1948, beginning at 10:00 o'clock A.M.

The hearing will be held in the Coronado Room of the La Fonda Hotel, Santa Fe.

Very truly yours,

GEORGE A. GRAHAM
ATTORNEY

CAG:bs

OIL CONSERVATION COMMISSION

P. O. BOX 2088

SANTA FE, NEW MEXICO 87501

May 6, 1970

Anadarko Production Company
P. O. Box 9317
Fort Worth, Texas 76107

Attention: Mr. C. W. Stumhoffer

Re: Unorthodox location for the
Far West Loco Hills Sand Unit
Well No. 8-8, Loco Hills Pool,
Eddy County, New Mexico

Gentlemen:


As Order No. 760, dated May 5, 1948, a copy of which is enclosed, authorized the subject well to be drilled at the non-standard location you are now seeking approval for, it is my opinion that no further action by the Commission is required. You should note the condition provided in Order 1 of the subject order.

Very truly yours,

GEORGE M. HATCH
Attorney

GMH/esr
Enclosure

cc: Mr. Bill Gressett
Supervisor, District 2
Oil Conservation Commission
Drawer DD
Artesia, New Mexico 88210



ANADARKO PRODUCTION COMPANY

3109 WINTHROP AVENUE P.O. BOX 9317 FORT WORTH, TEXAS 76107

CABLE ADDRESS: ANDARK

May 5, 1970

New Mexico Oil Conservation Commission
P.O. Box 2088
Santa Fe, New Mexico 87501

RE: Anadarko Production Company's
Far West Loco Hills Sand Unit
Well No. 8-8, Loco Hills Field,
Eddy County, New Mexico

HA
a letter is being
written advising
Anadarko that Order No.
760 makes
this request
unnecessary

Gentlemen:

Anadarko Production Company as Unit Operator of the Far West Loco Hills Sand Unit, Loco Hills Field, Eddy County, New Mexico hereby requests administrative approval from the New Mexico Oil Conservation Commission for the granting of an allowable to its Far West Loco Hills Sand Unit Well No. 8-8, Loco Hills Field, Eddy County, New Mexico at an unorthodox location 1170' NSL and 2490' EWL Section 4-T18S-R29E which does not comply with the Commission regulation that development wells shall be located not closer than 330' to the boundary of a 40-acre proration unit.

This well, formerly Anadarko's H.G. Watson Well No. 5 that was originally drilled and completed during August, 1948 in the Grayburg at a drilled total depth of 2724' and plugged during 1951, was recently re-entered and completed for waterflood oil production from the Loco Hills sand.

With this application, we are enclosing a copy of a plat showing the subject producing well location and proration unit.

All Working Interest and Royalty Owners under Tract Nos. 8 and 9 of the Far West Loco Hills Sand Unit have ratified the Unit documents. Offset operators are J. Cleo Thompson - west and northwest; Far West Loco Hills Sand Unit - north, northeast, east, and south; Newmont Oil Company - southeast; and Anadarko Production Company - southwest.

Written waivers of objection to this application have been requested from J. Cleo Thompson and Newmont Oil Company. Approval of this application is requested as soon as possible upon receipt of these written waivers.

Very truly yours,

ANADARKO PRODUCTION COMPANY

C. W. Stumhoffer

C.W. Stumhoffer
Superintendent
Secondary Recovery Division

CWS/nl

Encl:

cc: New Mexico Oil Conservation Commission
Artesia, New Mexico

J. Cleo Thompson
Dallas, Texas

Newmont Oil Company
Artesia, New Mexico

The undersigned offset operator to the referenced well waives any objection to the approval of this application.

OPERATOR _____

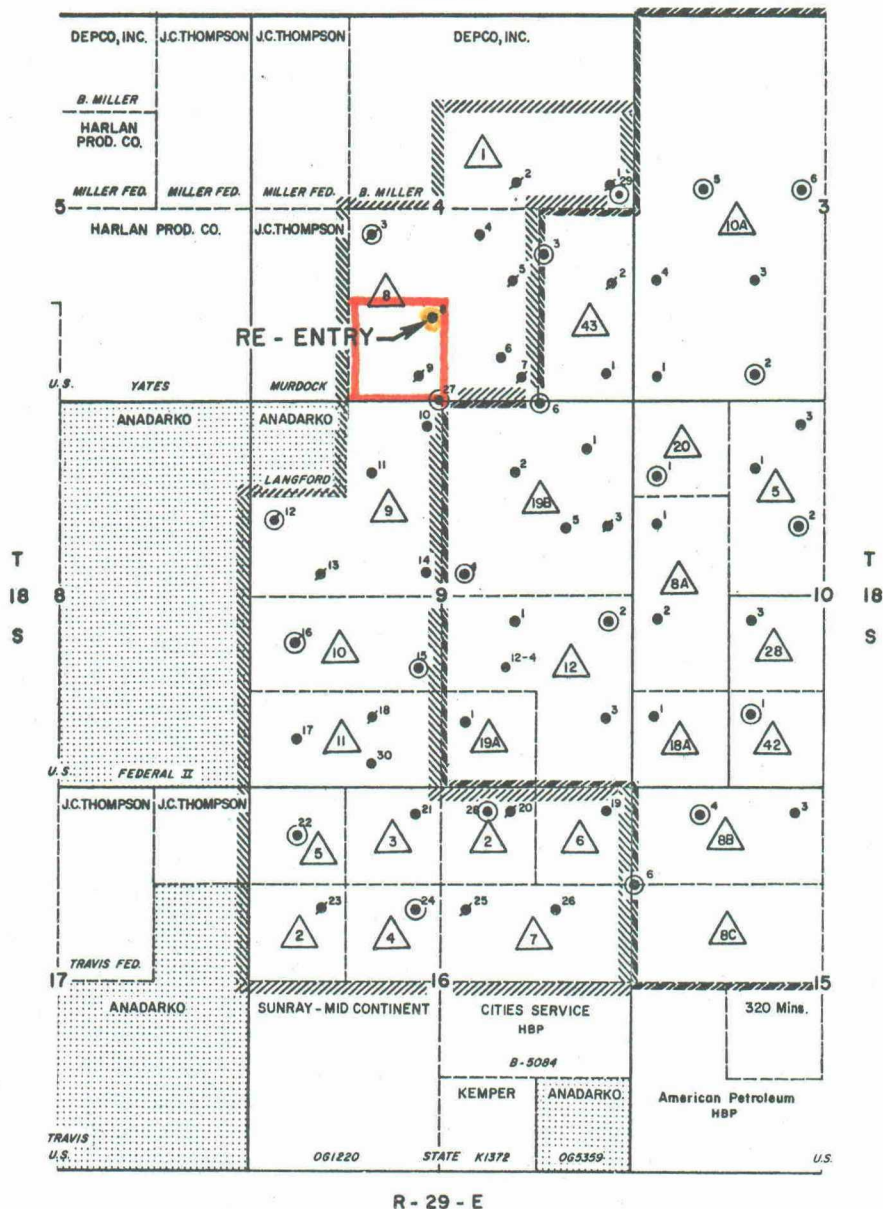
BY _____

TITLE _____

DATE _____

*Breakdown - Watson Smith
Case 138*

R-29-E



R-29-E

LEGEND


- - Oil Well
- ◆ - Plugged & Abandoned
- ▨ - Temporarily Abandoned
- ◇ - Dry & Abandoned
- ⊙ - Water Injection Well
- Anadarko Acreage
- Anadarko Operated
Far West Loco Hills Sand Unit
- Newmont Operated
West Loco Hills Grayburg Unit
- Tract Number



**ANADARKO
PRODUCTION COMPANY**

**FAR WEST LOCO HILLS
SAND UNIT
EDDY COUNTY, NEW MEXICO
FLOOD NO. 58**





ANADARKO PRODUCTION COMPANY

3109 WINTHROP AVENUE P. O. BOX 9317 FORT WORTH, TEXAS 76107

CABLE ADDRESS: ANDAR

May 5, 1970

8 AM 8 10
MAY 8 1970

New Mexico Oil Conservation Commission
P.O. Box 2088
Santa Fe, New Mexico 87501

RE: Anadarko Production Company's
Far West Loco Hills Sand Unit
Well No. 8-8, Loco Hills Field,
Eddy County, New Mexico

Gentlemen:

Anadarko Production Company as Unit Operator of the Far West Loco Hills Sand Unit, Loco Hills Field, Eddy County, New Mexico hereby requests administrative approval from the New Mexico Oil Conservation Commission for the granting of an allowable to its Far West Loco Hills Sand Unit Well No. 8-8, Loco Hills Field, Eddy County, New Mexico at an unorthodox location 1170' NSL and 2490' EWL Section 4-T18S-R29E which does not comply with the Commission regulation that development wells shall be located not closer than 330' to the boundary of a 40-acre proration unit.

This well, formerly Anadarko's H.G. Watson Well No. 5 that was originally drilled and completed during August, 1948 in the Grayburg at a drilled total depth of 2724' and plugged during 1951, was recently re-entered and completed for waterflood oil production from the Loco Hills sand.

With this application, we are enclosing a copy of a plat showing the subject producing well location and proration unit.

All Working Interest and Royalty Owners under Tract Nos. 8 and 9 of the Far West Loco Hills Sand Unit have ratified the Unit documents. Offset operators are J. Cleo Thompson - west and northwest; Far West Loco Hills Sand Unit - north, northeast, east, and south; Newmont Oil Company - southeast; and Anadarko Production Company - southwest.

Written waivers of objection to this application have been requested from J. Cleo Thompson and Newmont Oil Company. Approval of this application is requested as soon as possible upon receipt of these written waivers.

Very truly yours ,

ANADARKO PRODUCTION COMPANY

C. W. Stumhoffer

C.W. Stumhoffer
Superintendent
Secondary Recovery Division

CWS/nl

Encl:

cc: New Mexico Oil Conservation Commission
Artesia, New Mexico

J. Cleo Thompson
Dallas, Texas

Newmont Oil Company
Artesia, New Mexico

The undersigned offset operator to the referenced well waives any objection to the approval of this application.

OPERATOR

BY

TITLE

DATE

J. Cleo Thompson
J. Cleo Thompson Jr
Owner & Partner
May 6, 1970