

*CORRECTED*  
EXHIBIT "B"

SCHEDULE OF OWNERSHIP OF OIL AND GAS RIGHTS,  
BEARD AREA, LEA COUNTY, NEW MEXICO

The following is a schedule showing the nature and extent of the ownership of oil and gas rights in all of the lands within the proposed unit area:

FEDERAL LANDS

1. Tract "D" Lease Las Cruces 060782

Application for lease dated January 9, 1943, covers (among other lands outside Unit Area) approximately 320 acres within the Unit Area described as follows:

Township 25 South, Range 34 East N.M.P.M.  
Section 1: Lots 2, 3, 4, W/2 SW/4, W/2 SE/4, SE/4 SE/4.

This application for lease made by Jack Harris is subject to Agreement and Option dated October 27, 1947, between applicant and Phillips Petroleum Company. Upon approval of the Unit Agreement and issuance of lease, Phillips Petroleum Company will exercise its option as to lands within the Unit Area, and thereupon the ownership of the Oil and Gas Lease within the Unit Area, will be as follows:

Operating Rights	Phillips Petroleum Company	All
Overriding Royalty	Jack Harris and Lois Harris, his wife	2.5%

2. Tracts E and Q Lease Las Cruces 061400

Lease dated July 1, 1945, covers approximately 2320.54 acres within the Unit Area described as follows:

Township 25 South, Range 35 East N.M.P.M.  
Section 6: Lots 1, 2, 4, 5 S/2 NE/4  
Section 17: S/2  
Section 18: Lots 3, 4, E/2 SW/4, SE/4  
Section 19: All  
Section 20: W/2  
Section 29: N/2  
Section 30: Lot 1, NE/4 NW/4, N/2 NE/4

This lease presently owned by Don G. McCormick is subject to agreement and option dated July 22, 1947, between Lessee and Phillips Petroleum Company. Upon approval of the Unit Agreement, Phillips Petroleum Company will exercise its option, and thereupon the ownership of the Oil and Gas lease will be as follows:

Operating Rights	Phillips Petroleum Company	All
Overriding Royalty	Don G. McCormick	2.5%

3. Tract K Lease Las Cruces 060994

Lease dated June 1, 1945, covers (among other lands outside the Unit Area) approximately 1638.85 acres within the Unit Area described as follows:

Township 25 South, Range 35 East N.M.P.M.  
Section 5: S/2 S/2, NE/4 SE/4  
Section 6: Lot 7, S/2 SE/4, SE/4 SW/4  
Section 7: All  
Section 8: S/2  
Section 17: N/2 NW/4  
Section 18: Lots 1, 2, E/2 NW/4, N/2 NE/4

This lease presently owned by Norma Belle Love is subject to Agreement and Option dated June 5, 1947, between Lessee and Phillips Petroleum Company. Upon approval of the Unit Agreement, Phillips Petroleum Company will exercise its option as to lands within the Unit Area, and thereupon the ownership of the Oil and Gas lease within the Unit Area will be as follows:

Operating Rights	Phillips Petroleum Company	All
Overriding Royalty	Norma Belle Love and Paul Love, her husband	1-7/8%
	Stanley W. Crosby	5/8 of 1%

4. Tract J Lease Las Cruces 061350

Lease dated February 1, 1945, covers approximately 2160 acres within the Unit Area described as follows:

Township 25 South, Range 34 East N.M.P.M.  
 Section 11: S/2  
 Section 12: All  
 Section 13: All  
 Section 14: S/2  
 Section 24: NE/4, N/2 NW/4

This lease presently owned by Aaron W. White is subject to Agreement and Option dated December 10, 1946, between Lessee and Phillips Petroleum Company. Upon approval of the Unit Agreement, Phillips Petroleum Company will exercise its option and thereupon the ownership of the Oil and Gas Lease will be as follows:

Operating Rights	Phillips Petroleum Company	All
Overriding Royalty	Aaron W. White and Oleta White, his wife	2 1/2%

5. Tract O Lease Las Cruces 061633

Lease dated May 1, 1945, covers (among other lands outside the Unit Area) approximately 400 acres within the Unit Area described as follows:

Township 25 South, Range 34 East N.M.P.M.  
 Section 23: N/2  
 Section 24: S/2 NW/4

This lease presently owned by C.M. Pope, Jr. is subject to Agreement and Option dated March 3, 1947, between Lessee and Phillips Petroleum Company. Upon approval of the Unit Agreement, Phillips Petroleum Company will exercise its option as to land within the Unit Area and thereupon ownership of the Oil and Gas Lease within the Unit Area will be as follows:

Operating Rights	Phillips Petroleum Company	All
Overriding Royalty	C.M. Pope, Jr.	2 1/2%

6. Tract P Lease Las Cruces 061449

Lease dated January 1, 1945, covers (among other lands outside the Unit Area) approximately 960 acres within the Unit Area described as follows:

Township 25 South, Range 34 East N.M.P.M.  
 Section 23: S/2  
 Section 24: S/2  
 Section 25: N/2

This lease presently owned by Charles P. Miller is subject to Agreement and Option dated December 23, 1946, between Lessee and Phillips Petroleum Company. Upon approval of the Unit Agreement, Phillips Petroleum Company will exercise its option as to lands within the Unit Area, and thereupon the ownership of the Oil and Gas Lease within the Unit Area will be as follows:

Operating Rights	Phillips Petroleum Company	All
Overriding Royalty	Charles P. Miller and Iris Miller, his wife	2 $\frac{1}{2}$ %

7. Tract S Lease Las Cruces 062572

Lease dated May 1, 1945, covers (among other lands outside the Unit Area) approximately 320 acres with the Unit Area described as follows: ✓

Township 25 South, Range 35 East N.M.P.M.  
 Section 20: SE/4, N/2 NE/4  
 Section 21: E/2 SW/4

This lease presently owned by Helen E. Mapes is subject to Agreement and Option dated March 17, 1947, between Lessee and Phillips Petroleum Company. Upon approval of the Unit Agreement, Phillips Petroleum Company will exercise its option, as to lands within the Unit Area, and thereupon the ownership of the Oil and Gas Lease within the Unit Area will be as follows:

Operating Rights	Phillips Petroleum Company	All
Overriding Royalty	Helen E. Mapes and M.A. Mapes, Jr., her husband	2 $\frac{1}{2}$ %

8. Tract U Lease Las Cruces 062797

Lease dated October 1, 1945, covers (among other lands outside the Unit Area) approximately 160 acres within the Unit Area described as follows:

Township 25 South, Range 35 East N.M.P.M.  
 Section 28: NW/4

This lease presently owned by Josephine Nolen is subject to Agreement and Option dated August 22, 1947, between Lessee and Phillips Petroleum Company. Upon approval of the Unit Agreement, Phillips Petroleum Company will exercise its option as to lands within the Unit Area, and thereupon the ownership of the Oil and Gas Lease within the Unit Area will be as follows:

Operating Rights	Phillips Petroleum Company	All
Overriding Royalty	Josephine Nolen, a feme sole	$\frac{1}{2}$ of 1%

9. Tract I Lease Las Cruces 060883

Lease dated July 1, 1945, covers approximately 320 acres within the Unit Area described as follows:

Township 25 South, Range 34 East N.M.P.M.  
 Section 11: N/2

This lease presently owned by Elsie G. Gorman is subject to Agreement and Option dated May 7, 1947, between Lessee and Phillips Petroleum Company. Upon approval of the Unit Agreement, Phillips Petroleum Company will exercise its option, and thereupon the ownership of the Oil and Gas lease will be as follows:

Operating Rights	Phillips Petroleum Company	All
Overriding Royalty	Elsie G. Gorman and B.R. Gorman, her husband	2 $\frac{1}{2}$ %

10. Tract R Lease Las Cruces 067160

Application for lease covers (among other lands outside the Unit Area) approximately 160 acres within the Unit Area described as follows:

Township 25 South, Range 35 East N.M.P.M.  
 Section 30: S/2 N/2

This application for lease made by Janet vB. Robinson is subject to Agreement and Option dated February 16, 1948, between Lessee and Phillips Petroleum Company. Upon approval of the Unit Agreement and issuance of lease, Phillips Petroleum Company will exercise its option as to lands within the Unit Area, and thereupon ownership of the Oil and Gas Lease within the Unit Area will be as follows:

Operating Rights	Phillips Petroleum Company	All
Overriding Royalty	Janet vB. Robinson and Rowan S. Robinson, her husband	3%

# FEE LANDS

## 1. Tract C

Lease dated January 23, 1945, covers approximately 320 acres within the Unit Area described as follows:

Township 25 South, Range 34 East  
Section 1: Lot 1, S/2 NE/4, NE/4 SE/4, S/2 NW/4, E/2 SW/4

This lease is owned as follows:

Working Interest	(7/8)	Phillips Petroleum Company	All
Royalty Interest	(1/8)	W.E. Baird, Jr. and Kate Louise Baird, his wife	1/10
		Frederick R. Baird and Winnie O. Baird, his wife	4/15
		Paulina Baird, a feme sole	8/15
		R.F. Madera and Pearl A. Madera, his wife	3/40
		Rubert Madera and Lois E. Madera, his wife	1/40
Oil Payment		\$16,000.00 to be paid out of 1/8 of 7/8 of all oil:	
		W.E. Baird, Jr. and Kate Louise Baird, his wife	3/15
		Frederick R. Baird and Winnie O. Baird, his wife	4/15
		Paulina Baird, a feme sole	8/15

## 2. Tract F

Leases dated January 22, 1945, July 2, 1943, and January 23, 1948, cover (among other lands outside Unit Area) approximately 80 acres, within the Unit Area, described as follows:

Township 25 South, Range 35 East  
Section 6: E $\frac{1}{2}$  NW/4

These leases are owned as follows:

Working Interest	(7/8)	Phillips Petroleum Company	All
Royalty Interest	(1/8)	E.N. Kirby and Addie Lou Kirby, his wife	7/16
		W.E. Baird, Jr. and Kate Louise Baird, his wife	1/32
		R.F. Madera and Pearl A. Madera, his wife	3/128
		Rubert Madera and Lois E. Madera, his wife	1/128
		Southland Royalty Company	1/2
Oil Payment		1/16 of \$8,000.00 to be paid out of 1/16 of 1/8 of 7/8 of all oil produced from entire lease	
		W.E. Baird, Jr. and Kate Louise Baird, his wife	

### 3. Tract G.

Lease dated January 23, 1945, covers (among other lands outside the Unit Area) approximately 160 acres within the Unit Area described as follows:

Township 25 South, Range 35 East N.M.P.M.  
Section 6: N/2 S/2

This lease is owned as follows:

Working Interest	(7/8)	Phillips Petroleum Company	All
Royalty Interest	(1/8)	W.E. Baird, Jr. and Kate Louise Baird, his wife	1/10
		Frederick R. Baird and Winnie O. Baird, his wife	4/15
		Paulina Baird, a feme sole	8/15
		R.F. Madera and Pearl A. Madera, his wife	3/40
		Rubert Madera and Lois E. Madera, his wife	1/40
Oil Payment		\$10,000.00 to be paid out of 1/8 of 7/8 of all oil produced from entire lease;	
		W.E. Baird, Jr. and Kate Louise Baird, his wife	3/15
		Paulina Baird, a feme sole	8/15
		Frederick R. Baird and Winnie O. Baird, his wife	4/15

### 4. Tract H.

Lease dated January 23, 1945, covers (among other lands outside the Unit Area) approximately 120 acres within the Unit Area described as follows:

Township 25 South, Range 35 East N.M.P.M.  
Section 5: N/2 SW/4, NW/4 SE/4

This lease is owned as follows:

Working Interest	(7/8)	Phillips Petroleum Company	All
Royalty Interest	(1/8)	W.E. Baird, Jr. and Kate Louise Baird, his wife	1/10
		Frederick R. Baird and Winnie O. Baird, his wife	4/15
		Paulina Baird, a feme sole	8/15
		R.F. Madera and Pearl A. Madera, his wife	3/40
		Rubert Madera and Lois E. Madera, his wife	1/40
Oil Payment		\$14,000.00 to be paid out of 1/8 of 7/8 of all oil produced from entire lease:	
		W.E. Baird, Jr. and Kate Louise Baird, his wife	3/15
		Frederick R. Baird and Winnie O. Baird, his wife	4/15
		Paulina Baird, a feme sole	8/15

### 5. Tract L

Lease dated January 23, 1945, covers approximately 320 acres within the Unit Area described as follows:

Township 25 South, Range 35 East N.M.P.M.  
Section 8: N/2

## 5. Tract L (contd.)

This lease is owned as follows:

Working Interest	(7/8)	Phillips Petroleum Company	All
Royalty Interest	(1/8)	W.E. Baird, Jr. and Kate Louise Baird, his wife	1/10
		Frederick R. Baird and Winnie O. Baird, his wife	4/15
		Paulina Baird, a feme sole	8/15
		R.F. Madera and Pearl A. Madera, his wife	3/40
		Rubert Madera and Lois E. Madera, his wife	1/40
Oil Payment		\$16,000.00 to be paid out of 1/8 of 7/8 of all oil:	
		W.E. Baird, Jr. and Kate Louise Baird, his wife	3/15
		Frederick R. Baird and Winnie O. Baird, his wife	4/15
		Paulina Baird, a feme sole	8/15

## 6. Tract M

Lease dated February 27, 1943, covers approximately 320 acres within the Unit Area described as follows:

Township 25 South, Range 35 East N.M.P.M.  
Section 17: S/2 NW/4, NE/4  
Section 18: S/2 NE/4

This lease is owned as follows:

Working Interest	(7/8)	Phillips Petroleum Company	All
Royalty Interest	(1/8)	Willie Henry and Ellen Henry, his wife	15/16
		W.E. Baird, Jr. and Kate Louise Baird, his wife	1/32
		R.F. Madera and Pearl A. Madera, his wife	3/128
		Rubert Madera and Lois E. Madera, his wife	1/128

## 7. Tract T

Leases dated September 16, 1944, September 12, 1944, June 18, 1943, November 6, 1944, November 1, 1944, January 5, 1945, cover approximately 320 acres within the Unit Area described as follows:

Township 25 South, Range 35 East N.M.P.M.  
Section 21: NW/4, W/2 SW/4  
Section 20: S/2 NE/4

These leases are owned as follows:

Working Interest	(7/8)	Phillips Petroleum Company	All
Royalty Interest	(1/8):		
SW/4 NE/4 Section 20		John H. Medlin and Bessie G. Medlin, his wife	1/8
		L.E. Page and Edna Page, his wife	1/2
		W.E. Baird, Jr. and Kate Louise Baird, his wife	3/16
		R.F. Madera and Pearl A. Madera, his wife	9/64
		Rubert Madera and Lois E. Madera, his wife	3/64

7. Tract T (contd.)

SE/4 NE/4 Section 20	John H. Medlin and Bessie G. Medlin, his wife	3/8
	W.E. Baird, Jr. and Kate Louise Baird, his wife	3/16
	R.F. Madera and Pearl A. Madera, his wife	9/64
	Rubert Madera and Lois E. Madera, his wife	3/64
	Dr. Guy J. Nations & wife, Frances B. Nations	1/16
	W.S. Patterson	1/8
	William G. Kendall	1/32
	James R. Haynes and Frank Haynes	1/32
NW/4 Section 21	John H. Medlin and Bessie G. Medlin, his wife	1/2
	Sunshine Royalty Company	1/4
	Leonard Oil Company	1/4
NW/4 SW/4 Section 21	John H. Medlin and Bessie G. Medlin, his wife	1/8
	Charles H.E. Kammerer	1/2
	W.E. Baird, Jr. and Kate Louise Baird, his wife	3/16
	R.F. Madera and Pearl A. Madera, his wife	9/64
	Rubert Madera and Lois E. Madera, his wife	3/64
SW/4 SW/4 Section 21	John H. Medlin and Bessie G. Medlin, his wife	1/8
	L.E. Page and Edna Page, his wife	1/2
	W.E. Baird, Jr. and Kate Louise Baird, his wife	3/16
	R.F. Madera and Pearl A. Madera, his wife	9/64
	Rubert Madera and Lois E. Madera, his wife	3/64

8. Tract N

This tract covers approximately 320 acres within the Unit Area described as follows:

Township 25 South, Range 34 East  
Section 14: N/2

This is not leased, the mineral ownership being as follows:

Euromex Oil Company	1/6
C.T. Bates	1/6
E.W. Whitney	1/6
Mrs. Fred W. Dumerase	1/6
W.P. Chism	1/3

STATE OF NEW MEXICO LANDS

1. Tract A -- Lease B-10160-1

Lease dated March 10, 1943, covering (among other lands outside the Unit Area) 320 acres in the Unit Area described as follows:

Township 24 South, Range 34 East N.M.P.M.  
Section 36: S/2

This lease is owned as follows:

Working Interest	(7/8)	Phillips Petroleum Company	All
Royalty Interest	(1/8)	State of New Mexico	All

2. Tract B -- Lease B-10094-2

Lease dated February 10, 1943, covering 639.52 acres within the Unit Area described as follows:

Township 25 South, Range 34 East N.M.P.M.  
Section 2: All

This lease is owned as follows:

Working Interest	(7/8)	Phillips Petroleum Company	All
Royalty Interest	(1/8)	State of New Mexico	All

ADDRESSES

BEARD UNIT AGREEMENT,  
Lea County, New Mexico

FEDERAL LANDS

Tract "D" Jack Harris and Lois Harris, his wife,  
Cortez, Colorado.

Tracts "E" & "Q" Don C. McCormick,  
Bujac Bldg., Carlsbad, New Mexico.

Tract "K" Norma Belle Love and Paul Love, her husband,  
3011 Verdugo Road, Los Angeles 41, California.

Stanley W. Crosby and Ruby S. Crosby, his wife,  
200 East Deming Ave., Roswell, New Mexico.

Tract "J" Aaron W. White and Oleta White, his wife,  
c/o B. H. Nolen, 118 No. Turner Ave., Hobbs, New Mexico.

Tract "O" C. M. Pope, Jr., and Lorraine Pope, his wife,  
830 So. Kennedy St., Tyler, Texas.

Tract "P" Charles P. Miller and Iris Miller, his wife,  
Box 385 or 905 No. Dalmont Ave., Hobbs, New Mexico.

Tract "S" Helen E. Mapes and M. A. Mapes, Jr., her husband,  
206 So. 8th St., Artesia, New Mexico.

Tract "U" Josephine Nolen, c/o Tom Nolen, East of City,  
Midland, Texas.

Tract "I" Elsie G. Gorman and B. R. Gorman, her husband,  
214 Carper Bldg., Artesia, New Mexico.

Tract "R" Janet vB. Robinson and Rowan S. Robinson, her husband,  
905 No. Lea Ave., Roswell, New Mexico.

FREE LANDS

Tract "C" W. E. Baird, Jr., and Kate Louise Baird, his wife,  
508 So. "B" St., Kermit, Texas.

Frederick R. Baird and Winnie O. Baird, his wife,  
R. F. D., Goldthwaite, Texas.

Paulina Baird, 508 So. "B" St., Kermit, Texas.

R. F. Madera and Pearl A. Madera, his wife,  
State Line Station, R.F.D., Carlsbad, New Mexico.

Rubert Madera and Loys E. Madera, his wife,  
Jal, New Mexico.

Tract "F" E. N. Kirby and Addie Lou Kirby, his wife,  
15th and Lovers Lane, Abilene, Texas.

W. E. Baird Jr., and Kate Louise Baird, his wife,  
R. F. Madera and Pearl A. Madera, his wife,  
Rubert Madera & Loys E. Madera, his wife (see "C")

Southland Royalty Company,  
1607 Commercial Standard Bldg., Ft. Worth, Texas.

Tract "G"

W. E. Baird, Jr., and Kate Louise Baird, his wife,  
Frederick R. Baird and Winnie O. Baird, his wife,  
Paulina Baird

R. F. Madera and Pearl A. Madera, his wife,

Rubert Madera and Loys E. Madera, his wife,  
(see "C")

Tract "H"

W. E. Baird, Jr., and Kate Louise Baird, his wife,  
Frederick R. Baird and Winnie O. Baird, his wife,  
Paulina Baird

R. F. Madera and Pearl A. Madera, his wife

Rubert Madera and Loys E. Madera, his wife  
(see "C")

Tract "L"

W. E. Baird, Jr., and Kate Louise Baird, his wife  
Frederick R. Baird and Winnie O. Baird, his wife  
Paulina Baird

R. F. Madera and Pearl A. Madera, his wife

Rubert Madera and Loys E. Madera, his wife  
(See "C")

Tract "M"

W. E. Baird, Jr., and Kate Louise Baird, his wife  
Frederick R. Baird and Winnie O. Baird, his wife  
Paulina Baird

R. F. Madera and Pearl A. Madera, his wife

Rubert Madera and Loys E. Madera, his wife  
(See "C")

Tract "T"

SW/4 NE/4 Sec. 20

John H. Medlin and Bessie G. Medlin, his wife,  
Jal, New Mexico.

L. E. Page and Edna Page, his wife  
Route C, Lamesa, Texas.

R. F. Madera and Pearl A. Madera, his wife

Rubert Madera and Loys E. Madera, his wife  
(See "C")

SE/4 NE/4 Sec. 20

John H. Medlin and Bessie G. Medlin, his wife (See above)

W. E. Baird, Jr., and Kate Louise Baird, his wife,  
Frederick R. Baird and Winnie O. Baird, his wife,  
Paulina Baird

R. F. Madera and Pearl A. Madera, his wife,

Rubert Madera and Loys E. Madera, his wife  
(See "C")

Dr. Guy J. Nations and Frances B. Nations, his wife,  
524½ Hampshire St., Quincy, Ill.

W. S. Patterson, deceased. Consent executed by:

Alfred S. Patterson and Helen Patterson, his wife,  
Quarters R-105, Sandia Base, Albuquerque, New Mexico,

Isabelle Patterson Warn and F. R. Warn, her husband,  
Forum Bldg., Sacramento, Calif., and

Tita Chavez, single, Santa Fe, New Mexico,  
Devisees under the Will of W. S. Patterson, deceased.

William G. Kendall, deceased. Consent executed by:

Lucy A. Kendall, widow, to whom the Estate was left, and

Veronia Kendall Felt, daughter, Executrix of the  
Estate of William G. Kendall, deceased.

Frank Haynes and Vera Haynes, his wife, Oskaloosa, Kansas

James R. Haynes, an incompetent, c/o W. M. Beauchamp, (Deputy  
Court Clerk), Special Guardian in Lea County, Lovington,  
New Mexico, or, c/o James S. Lester, Attorney for Kansas  
Guardian (brother), Oskaloosa, Kansas.

NW/4 Sec. 21

John H. Medlin and Bessie G. Medlin, his wife  
Jal, New Mexico (1/2)

NW/4 SW/4 Sec. 21

Charles H. E. Kammerer and Grace B. Kammerer, his wife,  
Jal, New Mexico.

John H. Medlin and Bessie G. Medlin (see above)

R. F. Madera and Pearl A. Madera, his wife,

Rubert Madera and Loys E. Madera, his wife,  
(See "C")

SW/4 SW/4 Sec. 21

John H. Medlin and Bessie G. Medlin (see above)

L. E. Page and Edna Page, his wife (see above)

R. F. Madera and Pearl A. Madera, his wife (see "C")

Rubert Madera and Loys E. Madera, his wife (see "C")

OWNERS REFUSING TO EXECUTE UNIT AGREEMENT

Tract "N"

Ownership below controlled by W. B. Osborn, Frost National Bank,  
San Antonio, Texas:

Mrs. Fred W. Dumarese, Houston, Texas.	1/6
W. P. Chism, Ada, Oklahoma	1/3
Theodocia Bates	1/18
Warren J. Bates	1/45
Charles T. Bates, Jr.	1/45
James Ray Bates	1/45

Charles T. Bates, Sr., Ada, Oklahoma 2/45

Baromex Oil Company, Houston, Texas 1/6

Howard W. Fleet, individually; and Margaret Fleet  
Freeman, Howard W. Fleet and Hazel T. Fleet, Trus-  
tees for Frank T. Fleet, San Antonio, Texas 1/6

Tract "M" Willie Henry and Ellen Henry, his wife,  
804 West Pierce St., Carlstad, New Mexico. 15/16 mineral  
interest but with full leasing rights, including bonus  
and rentals.

Tract "T" insofar as it covers 1/2 mineral interest in NW/4 Sec. 21.  
Sunshine Royalty Company (L. E. Elliot) and  
Leonard Oil Company (Harry Leonard), both Roswell, New Mexico, each 1/4.

# C O N S E N T

In consideration of the execution by the respective parties thereto of the foregoing Unit Agreement to which this consent is attached, the undersigned owners of royalty or other oil or gas interests in the lands included within the Unit Area described in the foregoing Unit Agreement hereby severally each to the extent of its particular ownership or interests briefly described in the Exhibit "B" attached to said Unit Agreement consent to the inclusion within said Unit Area of the lands to which said ownership or interests apply; approve and adopt the terms of said Unit Agreement as applicable to said several lands and interests; agree that the drilling and development requirements of all leases and other contracts in which their several rights and interests are created or defined shall be deemed fully performed by performance of the provisions of said Unit Agreement; and agree that payment for or delivery of (whichever may be required under prior agreements) oil, and of the proceeds of gas duly made upon the basis of production allocated under said Unit Agreement to the particular lands to which such rights or interests apply, regardless of actual production therefrom, shall constitute full performance of all such obligation to the undersigned existing under such leases or other contracts.

With respect to and for the purposes of this Agreement, each of the undersigned hereby release and waive any right of homestead.

This consent may be executed in any number of counterparts, each one of which shall be an original.

8 July, 1948

12 July, 1948

12 July, 1948

13 July, 1948

13 July, 1948

14 July, 1948

14 July, 1948

15 July, 1948

17 July, 1948

28 July, 1948

ATTEST:

H. E. Oakes  
SECRETARY

Don E. McCormick

John H. Medlin

Bessie H. Medlin

Charles H. Kammerer

Grace B. Kammerer

Adrian W. White

Clyde White

Charles P. Miller

Iris Miller

Elsie B. Gorman

B. H. Gorman

Heleen E. Mapes

M. A. Mapes, Jr.

Stanley W. Purby

Purby S. Crosby

Jack Kammerer

Lois Harris

SOUTHLAND ROYALTY COMPANY

BY H. H. Porter

VICE-PRESIDENT

# C O N S E N T

In consideration of the execution by the respective parties thereto of the foregoing Unit Agreement to which this consent is attached, the undersigned owners of royalty or other oil or gas interests in the lands included within the Unit Area described in the foregoing Unit Agreement hereby severally each to the extent of its particular ownership or interests briefly described in the Exhibit "B" attached to said Unit Agreement consent to the inclusion within said Unit Area of the lands to which said ownership or interests apply; approve and adopt the terms of said Unit Agreement as applicable to said several lands and interests; agree that the drilling and development requirements of all leases and other contracts in which their several rights and interests are created or defined shall be deemed fully performed by performance of the provisions of said Unit Agreement; and agree that payment for or delivery of (whichever may be required under prior agreements) oil, and of the proceeds of gas duly made upon the basis of production allocated under said Unit Agreement to the particular lands to which such rights or interests apply, regardless of actual production therefrom, shall constitute full performance of all such obligation to the undersigned existing under such leases or other contra

With respect to and for the purposes of this Agreement, each of the undersigned hereby release and waive any right of homestead.

This consent may be executed in any number of counterparts, each one of which shall be an original.

<u>21 July</u> , 1948	<u>Rubio Madeco</u>
	<u>Luis E. Madeco</u>
	<u>R. F. Madeco</u>
<u>21 July</u> , 1948	<u>Rearl A. Madeco</u>
<u>22 July</u> , 1948	<u>Josephine Nolan</u>
	<u>W. E. Baird, Jr.</u>
<u>24 July</u> , 1948	<u>Kate L. Baird</u>
	<u>Pauline Baird</u>
<u>24 July</u> , 1948	<u>E. N. Kirby</u>
	<u>Addie Lou Kirby</u>
<u>26 July</u> , 1948	<u>Fredrick M. Baird</u>
<u>27 July</u> , 1948	<u>Winnie A. Baird</u>
	<u>L. E. Page</u>
<u>18 Aug</u> , 1948	<u>Edna Page</u>
<u>27 Aug</u> , 1948	<u>Lita Chang</u>
<u>                    </u> , 1948	<u>                    </u>
	<u>                    </u>

C O N S E N T

In consideration of the execution by the respective parties thereto of the foregoing Unit Agreement to which this consent is attached, the undersigned owners of royalty or other oil or gas interests in the lands included within the Unit Area described in the foregoing Unit Agreement hereby severally each to the extent of its particular ownership or interests briefly described in the Exhibit "B" attached to said Unit Agreement consent to the inclusion within said Unit Area of the lands to which said ownership or interests apply; approve and adopt the terms of said Unit Agreement as applicable to said several lands and interests; agree that the drilling and development requirements of all leases and other contracts in which their several rights and interests are created or defined shall be deemed fully performed by performance of the provisions of said Unit Agreement; and agree that payment for or delivery of (whichever may be required under prior agreements) oil, and of the proceeds of gas duly made upon the basis of production allocated under said Unit Agreement to the particular lands to which such rights or interests apply, regardless of actual production therefrom, shall constitute full performance of all such obligation to the undersigned existing under such leases or other contra

With respect to and for the purposes of this Agreement, each of the undersigned hereby release and waive any right of homestead.

This consent may be executed in any number of counterparts, each one of which shall be an original.

7-17, 1948

July 13, 1948

August 4, 1948

\_\_\_\_\_, 1948

\_\_\_\_\_, 1948

\_\_\_\_\_, 1948

\_\_\_\_\_, 1948

\_\_\_\_\_, 1948

\_\_\_\_\_, 1948

\_\_\_\_\_, 1948

James V. B. Robinson  
Rowan S. Robinson

Norma Belle Love  
Paul Love

C. M. Love Jr.  
Vernine Love

\_\_\_\_\_

\_\_\_\_\_

\_\_\_\_\_

\_\_\_\_\_

\_\_\_\_\_

\_\_\_\_\_

\_\_\_\_\_



C O N S E N T

In consideration of the execution by the respective parties thereto of the foregoing Unit Agreement to which this consent is attached, the undersigned owners of royalty or other oil or gas interests in the lands included within the Unit Area described in the foregoing Unit Agreement hereby severally each to the extent of its particular ownership or interests briefly described in the Exhibit "B" attached to said Unit Agreement consent to the inclusion within said Unit Area of the lands to which said ownership or interests apply; approve and adopt the terms of said Unit Agreement as applicable to said several lands and interests; agree that the drilling and development requirements of all leases and other contracts in which their several rights and interests are created or defined shall be deemed fully performed by performance of the provisions of said Unit Agreement; and agree that payment for or delivery of (whichever may be required under prior agreements) oil, and of the proceeds of gas duly made upon the basis of production allocated under said Unit Agreement to the particular lands to which such rights or interests apply, regardless of actual production therefrom, shall constitute full performance of all such obligation to the undersigned existing under such leases or other contra

With respect to and for the purposes of this Agreement, each of the undersigned hereby release and waive any right of homestead.

This consent may be executed in any number of counterparts, each one of which shall be an original.

August 6, 1948

  
Frank Haynes  
  
Vera Haynes

\_\_\_\_\_, 1948

\_\_\_\_\_, 1948

\_\_\_\_\_, 1948

\_\_\_\_\_, 1948

\_\_\_\_\_, 1948

\_\_\_\_\_, 1948

\_\_\_\_\_, 1948

\_\_\_\_\_, 1948

\_\_\_\_\_, 1948

C O N S E N T

In consideration of the execution by the respective parties thereto of the foregoing Unit Agreement to which this consent is attached, the undersigned owners of royalty or other oil or gas interests in the lands included within the Unit Area described in the foregoing Unit Agreement hereby severally each to the extent of its particular ownership or interests briefly described in the Exhibit "B" attached to said Unit Agreement consent to the inclusion within said Unit Area of the lands to which said ownership or interests apply; approve and adopt the terms of said Unit Agreement as applicable to said several lands and interests; agree that the drilling and development requirements of all leases and other contracts in which their several rights and interests are created or defined shall be deemed fully performed by performance of the provisions of said Unit Agreement; and agree that payment for or delivery of (whichever may be required under prior agreements) oil, and of the proceeds of gas duly made upon the basis of production allocated under said Unit Agreement to the particular lands to which such rights or interests apply, regardless of actual production therefrom, shall constitute full performance of all such obligation to the undersigned existing under such leases or other contra

With respect to and for the purposes of this Agreement, each of the undersigned hereby release and waive any right of homestead.

This consent may be executed in any number of counterparts, each one of which shall be an original.

August 5<sup>th</sup>, 1948

Guy J. Nations

Frances B. Nations

Guy J. Nations

Frances B. Nations

INDIVIDUAL ACKNOWLEDGMENT

STATE OF ILLINOIS )  
COUNTY OF Adams ) SS.

On this 5<sup>th</sup> day of August, 1948, before me personally appeared Guy J. Nations and Frances B. Nations, to me known to be the persons described in and who executed the foregoing instrument, and acknowledged that they executed the same as their free act and deed.

IN WITNESS WHEREOF, I have hereunto set my hand and affixed my official seal the day and year in this certificate above written.

My commission expires July 1, 1950

Edward P. Allen  
Notary Public

I, THE NOTARY PUBLIC TAKING THIS ACKNOWLEDGMENT,  
CERTIFY THAT I AM NOT A STOCKHOLDER IN NOR AN  
OFFICER OF PHILLIPS PETROLEUM COMPANY.

## CONSENT

In consideration of the execution by the respective parties thereto of the foregoing Unit Agreement to which this consent is attached, the undersigned owners of royalty or other oil or gas interests in the lands included within the Unit Area described in the foregoing Unit Agreement heroby severally each to the extent of its particular ownership or interests briefly described in the Exhibit "B" attached to said Unit Agreement consent to the inclusion within said Unit Area of the lands to which said ownership or interests apply; approve and adopt the terms of said Unit Agreement as applicable to said several lands and interests; agree that the drilling and development requirements of all leases and other contracts in which their several rights and interests are created or defined shall be deemed fully performed by performance of the provisions of said Unit Agreement; and agree that payment for or delivery of (whichever may be required under prior agreements) oil, and of the proceeds of gas duly made upon the basis of production allocated under said Unit Agreement to the particular lands to which such rights or interests apply, regardless of actual production therefrom, shall constitute full performance of all such obligation to the undersigned existing under such leases or other contra

With respect to and for the purposes of this Agreement, each of the undersigned hereby release and waive any right of homestead.

This consent may be executed in any number of counterparts, each one of which shall be an original.

August 13, 1948

August 23, 1948

\_\_\_\_\_, 1948

\_\_\_\_\_, 1948

\_\_\_\_\_ , 1948

\_\_\_\_\_, 1948

\_\_\_\_\_, 1948

\_\_\_\_\_, 1948

\_\_\_\_\_, 1948

\_\_\_\_\_, 1948

ber of counterparts, each one of

Alfred S. Patterson  
Alfred S. Patterson

Helen Patterson  
Helen Patterson

Isabelle Patterson Warn  
Isabelle Patterson Warn

F. R. Warn  
F. R. Warn

C O N S E N T

In consideration of the execution by the respective parties thereto of the foregoing Unit Agreement to which this consent is attached, the undersigned owners of royalty or other oil or gas interests in the lands included within the Unit Area described in the foregoing Unit Agreement hereby severally each to the extent of its particular ownership or interests briefly described in the Exhibit "B" attached to said Unit Agreement consent to the inclusion within said Unit Area of the lands to which said ownership or interests apply; approve and adopt the terms of said Unit Agreement as applicable to said several lands and interests; agree that the drilling and development requirements of all leases and other contracts in which their several rights and interests are created or defined shall be deemed fully performed by performance of the provisions of said Unit Agreement; and agree that payment for or delivery of (whichever may be required under prior agreements) oil, and of the proceeds of gas duly made upon the basis of production allocated under said Unit Agreement to the particular lands to which such rights or interests apply, regardless of actual production therefrom, shall constitute full performance of all such obligation to the undersigned existing under such leases or other contra

With respect to and for the purposes of this Agreement, each of the undersigned hereby release and waive any right of homestead.

This consent may be executed in any number of counterparts, each one of which shall be an original.

September 8, 1948

Lucy A. Kendall  
Lucy A. Kendall, a widow

September 8, 1948

Veronica Kendall Felt  
Veronica Kendall Felt,  
Individually and as Executrix  
of the Estate of Wm. G. Kendall,  
deceased

\_\_\_\_\_, 1948

\_\_\_\_\_, 1948

\_\_\_\_\_, 1948

\_\_\_\_\_, 1948

\_\_\_\_\_, 1948

\_\_\_\_\_, 1948

\_\_\_\_\_, 1948

\_\_\_\_\_, 1948

## CONSENT

In consideration of the execution by the respective parties thereto of the foregoing Unit Agreement to which this consent is attached, the undersigned owners of royalty or other oil or gas interests in the lands included within the Unit Area described in the foregoing Unit Agreement hereby severally each to the extent of its particular ownership or interests briefly described in the Exhibit "B" attached to said Unit Agreement consent to the inclusion within said Unit Area of the lands to which said ownership or interests apply; approve and adopt the terms of said Unit Agreement as applicable to said several lands and interests; agree that the drilling and development requirements of all leases and other contracts in which their several rights and interests are created or defined shall be deemed fully performed by performance of the provisions of said Unit Agreement; and agree that payment for or delivery of (whichever may be required under prior agreements) oil, and of the proceeds of gas duly made upon the basis of production allocated under said Unit Agreement to the particular lands to which such rights or interests apply, regardless of actual production therefrom, shall constitute full performance of all such obligation to the undersigned existing under such leases or other contra

With respect to and for the purposes of this Agreement, each of the undersigned hereby release and waive any right of homestead.

This consent may be executed in any number of counterparts, each one of which shall be an original.

\_\_\_\_\_, 1948

\_\_\_\_\_, 1948

\_\_\_\_\_, 1948

September 15, 1948

\_\_\_\_\_, 1948

\_\_\_\_\_, 1948

\_\_\_\_\_, 1948

\_\_\_\_\_, 1948

\_\_\_\_\_, 1948

\_\_\_\_\_, 1948

WM Beauchamp  
Special Guardian of the Estate  
of James R. Haynes, a mentally  
incompetent person.

C O N S E N T

In consideration of the execution by the respective parties thereto of the foregoing Unit Agreement to which this consent is attached, the undersigned owners of royalty or other oil or gas interests in the lands included within the Unit Area described in the foregoing Unit Agreement hereby severally each to the extent of its particular ownership or interests briefly described in the Exhibit "B" attached to said Unit Agreement consent to the inclusion within said Unit Area of the lands to which said ownership or interests apply; approve and adopt the terms of said Unit Agreement as applicable to said several lands and interests; agree that the drilling and development requirements of all leases and other contracts in which their several rights and interests are created or defined shall be deemed fully performed by performance of the provisions of said Unit Agreement; and agree that payment for or delivery of (whichever may be required under prior agreements) oil, and of the proceeds of gas duly made upon the basis of production allocated under said Unit Agreement to the particular lands to which such rights or interests apply, regardless of actual production therefrom, shall constitute full performance of all such obligation to the undersigned existing under such leases or other contracts.


With respect to and for the purposes of this Agreement, each of the undersigned hereby release and waive any right of homestead.

This consent may be executed in any number of counterparts, each one of which shall be an original.

The Federal Land Bank of Wichita, Wichita, Kansas, for itself, its successors and assigns, executes this consent as the owner and holder of a certain indebtedness and lien secured and evidenced by an Amortization Mortgage dated June 24, 1946, recorded in Book 34, at page 23, of the Mortgage Deed Records of Lea County, New Mexico, from Rufus F. Madera, also known as R. F. Madera, and Pearl A. Madera, his wife, and Rubert Madera and Lois E. Madera, his wife, as mortgagors, to The Federal Land Bank of Wichita, as mortgagee.

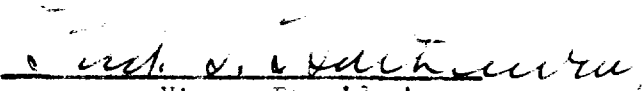
\_\_\_\_\_, 1948.  
September 9,

ATTEST:

  
\_\_\_\_\_  
Assistant Secretary

THE FEDERAL LAND BANK OF WICHITA

By

  
\_\_\_\_\_  
President

INDIVIDUAL ACKNOWLEDGMENT

STATE OF New Mexico }  
COUNTY OF Eddy } SS.

On this 8th day of July, 1948, before me personally appeared Don G. McCormick to me known to be the person described in and who executed the foregoing instrument, and acknowledged that he executed the same as his free act and deed.

IN WITNESS WHEREOF, I have hereunto set my hand and affixed my official seal the day and year in this certificate above written.

My commission expires 6-26-50 Jack E. Turner  
Notary Public

I, THE NOTARY PUBLIC TAKING THIS ACKNOWLEDGMENT, CERTIFY THAT I AM NOT A STOCKHOLDER IN NOR AN OFFICER OF PHILLIPS PETROLEUM COMPANY.

INDIVIDUAL ACKNOWLEDGMENT

STATE OF New Mexico }  
COUNTY OF Eddy } SS.

On this 14 day of July, 1948, before me personally appeared Elsie G. Gorman and B.R. Gorman, to me known to be the persons described in and who executed the foregoing instrument, and acknowledged that they executed the same as their free act and deed.

IN WITNESS WHEREOF, I have hereunto set my hand and affixed my official seal the day and year in this certificate above written.

My commission expires February 25 1950 Delma Z. Matthews  
Notary Public

I, THE NOTARY PUBLIC TAKING THIS ACKNOWLEDGMENT, CERTIFY THAT I AM NOT A STOCKHOLDER IN NOR AN OFFICER OF PHILLIPS PETROLEUM COMPANY.

INDIVIDUAL ACKNOWLEDGMENT

STATE OF New Mexico }  
COUNTY OF Eddy } SS.

On this 14 day of July, 1948, before me personally appeared Helen E. Mapes and M.A. Mapes, to me known to be the persons described in and who executed the foregoing instrument, and acknowledged that they executed the same as their free act and deed.

IN WITNESS WHEREOF, I have hereunto set my hand and affixed my official seal the day and year in this certificate above written.

My commission expires February 25 1950 Delma Z. Matthews  
Notary Public

I, THE NOTARY PUBLIC TAKING THIS ACKNOWLEDGMENT, CERTIFY THAT I AM NOT A STOCKHOLDER IN NOR AN OFFICER OF PHILLIPS PETROLEUM COMPANY.

INDIVIDUAL ACKNOWLEDGMENT

STATE OF New Mexico }  
COUNTY OF Chaves } SS.

On this 15 day of July, 1948, before me personally appeared Stanley W. Crosby and Ruby S. Crosby, to me known to be the persons described in and who executed the foregoing instrument, and acknowledged that they executed the same as their free act and deed.

IN WITNESS WHEREOF, I have hereunto set my hand and affixed my official seal the day and year in this certificate above written.

My commission expires MAY 14th, 1950 Lester B. Hayes  
Notary Public

I, THE NOTARY PUBLIC TAKING THIS ACKNOWLEDGMENT, CERTIFY THAT I AM NOT A STOCKHOLDER IN NOR AN OFFICER OF PHILLIPS PETROLEUM COMPANY.

INDIVIDUAL ACKNOWLEDGMENT

STATE OF New Mexico }  
COUNTY OF Lea } SS.

On this 12 day of July, 1948, before me personally appeared John H. Medlin and Bessie E. Medlin, his wife, to me known to be the persons described in and who executed the foregoing instrument, and acknowledged that they executed the same as their free act and deed.

IN WITNESS WHEREOF, I have hereunto set my hand and affixed my official seal the day and year in this certificate above written.

My Commission Expires September 28, 1949

My commission expires

E. B. Shalkey  
Notary Public

I, THE NOTARY PUBLIC TAKING THIS ACKNOWLEDGMENT, CERTIFY THAT I AM NOT A STOCKHOLDER IN NOR AN OFFICER OF PHILLIPS PETROLEUM COMPANY.

INDIVIDUAL ACKNOWLEDGMENT

STATE OF New Mexico }  
COUNTY OF Lea } SS.

On this 12 day of July, 1948, before me personally appeared Charles H. E. Hammerer and Grace B. Hammerer, his wife, to me known to be the persons described in and who executed the foregoing instrument, and acknowledged that they executed the same as their free act and deed.

IN WITNESS WHEREOF, I have hereunto set my hand and affixed my official seal the day and year in this certificate above written.

My Commission Expires September 28, 1949

My commission expires

E. B. Shalkey  
Notary Public

I, THE NOTARY PUBLIC TAKING THIS ACKNOWLEDGMENT, CERTIFY THAT I AM NOT A STOCKHOLDER IN NOR AN OFFICER OF PHILLIPS PETROLEUM COMPANY.

INDIVIDUAL ACKNOWLEDGMENT

STATE OF Texas }  
COUNTY OF Midland } SS.

On this 13 day of July, 1948, before me personally appeared Aarea W. White and Oleta White, his wife, to me known to be the persons described in and who executed the foregoing instrument, and acknowledged that they executed the same as their free act and deed.

IN WITNESS WHEREOF, I have hereunto set my hand and affixed my official seal the day and year in this certificate above written.

My commission expires

6-1-49 Edward Vinball  
Notary Public

I, THE NOTARY PUBLIC TAKING THIS ACKNOWLEDGMENT, CERTIFY THAT I AM NOT A STOCKHOLDER IN NOR AN OFFICER OF PHILLIPS PETROLEUM COMPANY.

INDIVIDUAL ACKNOWLEDGMENT

STATE OF New Mexico }  
COUNTY OF Lea } SS.

On this 13 day of July, 1948, before me personally appeared Charles P. Miller and Iris Miller, his wife, to me known to be the persons described in and who executed the foregoing instrument, and acknowledged that they executed the same as their free act and deed.

IN WITNESS WHEREOF, I have hereunto set my hand and affixed my official seal the day and year in this certificate above written.

My commission expires

10/34/49 M. Daughan  
Notary Public

I, THE NOTARY PUBLIC TAKING THIS ACKNOWLEDGMENT, CERTIFY THAT I AM NOT A STOCKHOLDER IN NOR AN OFFICER OF PHILLIPS PETROLEUM COMPANY.

INDIVIDUAL ACKNOWLEDGMENT

STATE OF Colorado )  
COUNTY OF La Plata ) SS.

On this 17 day of July, 1948, before me personally appeared Tack Harris and Lois Harris, his wife, to me known to be the persons described in and who executed the foregoing instrument, and acknowledged that they executed the same as their free act and deed.

IN WITNESS WHEREOF, I have hereunto set my hand and affixed my official seal the day and year in this certificate above written.

My commission expires Oct 26, 1949 Harriet Buchanan  
Notary Public

I, THE NOTARY PUBLIC TAKING THIS ACKNOWLEDGMENT, CERTIFY THAT I AM NOT A STOCKHOLDER IN NOR AN OFFICER OF PHILLIPS PETROLEUM COMPANY.

INDIVIDUAL ACKNOWLEDGMENT

STATE OF New Mexico )  
COUNTY OF Lea ) SS.

On this 21 day of July, 1948, before me personally appeared Robert Madera and Leys E. Madera his wife, to me known to be the persons described in and who executed the foregoing instrument, and acknowledged that they executed the same as their free act and deed.

IN WITNESS WHEREOF, I have hereunto set my hand and affixed my official seal the day and year in this certificate above written.

My commission expires 10-13-49 John A. Stuart  
Notary Public

I, THE NOTARY PUBLIC TAKING THIS ACKNOWLEDGMENT, CERTIFY THAT I AM NOT A STOCKHOLDER IN NOR AN OFFICER OF PHILLIPS PETROLEUM COMPANY.

INDIVIDUAL ACKNOWLEDGMENT

STATE OF New Mexico )  
COUNTY OF Lea ) SS.

On this 21 day of July, 1948, before me personally appeared R.E. Madera and Pearl A. Madera, his wife, to me known to be the persons described in and who executed the foregoing instrument, and acknowledged that they executed the same as their free act and deed.

IN WITNESS WHEREOF, I have hereunto set my hand and affixed my official seal the day and year in this certificate above written.

My commission expires 10-13-49 John A. Stuart  
Notary Public

I, THE NOTARY PUBLIC TAKING THIS ACKNOWLEDGMENT, CERTIFY THAT I AM NOT A STOCKHOLDER IN NOR AN OFFICER OF PHILLIPS PETROLEUM COMPANY.

INDIVIDUAL ACKNOWLEDGMENT

STATE OF Texas )  
COUNTY OF Midland ) SS.

On this 22 day of July, 1948, before me personally appeared Josephine Nolen, a feme sole, to me known to be the person described in and who executed the foregoing instrument, and acknowledged that she executed the same as her free act and deed.

IN WITNESS WHEREOF, I have hereunto set my hand and affixed my official seal the day and year in this certificate above written.

My commission expires 6-1-49 William C. Lumball  
Notary Public

I, THE NOTARY PUBLIC TAKING THIS ACKNOWLEDGMENT, CERTIFY THAT I AM NOT A STOCKHOLDER IN NOR AN OFFICER OF PHILLIPS PETROLEUM COMPANY.

INDIVIDUAL ACKNOWLEDGMENT

STATE OF Texas }  
COUNTY OF Winkler } SS.

On this 24 day of July, 1948, before me personally appeared W.E. Baird Jr. and Kate Louise Baird, his wife, to me known to be the persons described in and who executed the foregoing instrument, and acknowledged that they executed the same as their free act and deed.

IN WITNESS WHEREOF, I have hereunto set my hand and affixed my official seal the day and year in this certificate above written.

My commission expires 6-1-49 Eddie Mae Masley  
Notary Public

I, THE NOTARY PUBLIC TAKING THIS ACKNOWLEDGMENT,  
CERTIFY THAT I AM NOT A STOCKHOLDER IN NOR AN  
OFFICER OF PHILLIPS PETROLEUM COMPANY.

INDIVIDUAL ACKNOWLEDGMENT

STATE OF Texas }  
COUNTY OF Winkler } SS.

On this 24 day of July, 1948, before me personally appeared Paulina Baird, a feme sole, to me known to be the persons described in and who executed the foregoing instrument, and acknowledged that she executed the same as her free act and deed.

IN WITNESS WHEREOF, I have hereunto set my hand and affixed my official seal the day and year in this certificate above written.

My commission expires 6-1-49 Eddie Mae Masley  
Notary Public

I, THE NOTARY PUBLIC TAKING THIS ACKNOWLEDGMENT,  
CERTIFY THAT I AM NOT A STOCKHOLDER IN NOR AN  
OFFICER OF PHILLIPS PETROLEUM COMPANY.

INDIVIDUAL ACKNOWLEDGMENT

STATE OF Texas }  
COUNTY OF Taylor } SS.

On this 26 day of July, 1948, before me personally appeared E.N. Kirby and Addie Lou Kirby, his wife, to me known to be the persons described in and who executed the foregoing instrument, and acknowledged that they executed the same as their free act and deed.

IN WITNESS WHEREOF, I have hereunto set my hand and affixed my official seal the day and year in this certificate above written.

My commission expires 6/1/49 Romadelle Gibson  
Notary Public

I, THE NOTARY PUBLIC TAKING THIS ACKNOWLEDGMENT,  
CERTIFY THAT I AM NOT A STOCKHOLDER IN NOR AN  
OFFICER OF PHILLIPS PETROLEUM COMPANY.

INDIVIDUAL ACKNOWLEDGMENT

STATE OF Texas }  
COUNTY OF Mills } SS.

On this 27 day of July, 1948, before me personally appeared Frederick R. Baird and Winnie C. Baird, his wife, to me known to be the persons described in and who executed the foregoing instrument, and acknowledged that they executed the same as their free act and deed.

IN WITNESS WHEREOF, I have hereunto set my hand and affixed my official seal the day and year in this certificate above written.

My commission expires 6-1-49 H. L. Gresham  
Notary Public

I, THE NOTARY PUBLIC TAKING THIS ACKNOWLEDGMENT,  
CERTIFY THAT I AM NOT A STOCKHOLDER IN NOR AN  
OFFICER OF PHILLIPS PETROLEUM COMPANY.

Mills Co., Texas

INDIVIDUAL ACKNOWLEDGMENT

STATE OF New Mexico )  
COUNTY OF Chaves ) SS.

On this 17th day of July, 1948, before me personally appeared Janet v.B. Robinson and Rowan S. Robinson, her husband to me known to be the persons described in and who executed the foregoing instrument, and acknowledged that they executed the same as their free act and deed.

IN WITNESS WHEREOF, I have hereunto set my hand and affixed my official seal the day and year in this certificate above written.

My commission expires 6-7-52

R.M. Harwood  
Notary Public

I, THE NOTARY PUBLIC TAKING THIS ACKNOWLEDGMENT,  
CERTIFY THAT I AM NOT A STOCKHOLDER IN NOR AM  
OFFICER OF PHILLIPS PETROLEUM COMPANY.

INDIVIDUAL ACKNOWLEDGMENT

STATE OF California )  
COUNTY OF Los Angeles ) SS.

On this 23rd day of July, 1948, before me personally appeared Norma Belle Love and Paul Love, her husband to me known to be the persons described in and who executed the foregoing instrument, and acknowledged that they executed the same as their free act and deed.

IN WITNESS WHEREOF, I have hereunto set my hand and affixed my official seal the day and year in this certificate above written.

My Commission Expires Sept. 24, 1950  
My commission expires \_\_\_\_\_

Richard B. Blodgett  
Notary Public

I, THE NOTARY PUBLIC TAKING THIS ACKNOWLEDGMENT,  
CERTIFY THAT I AM NOT A STOCKHOLDER IN NOR AM  
OFFICER OF PHILLIPS PETROLEUM COMPANY.

INDIVIDUAL ACKNOWLEDGMENT

STATE OF WYOMING )  
COUNTY OF NATRONA ) SS.

On this 4th day of August, 1948, before me personally appeared Lorraine Pope & C.M. Pope, Jr., her husband to me known to be the persons described in and who executed the foregoing instrument, and acknowledged that they executed the same as their free act and deed.

IN WITNESS WHEREOF, I have hereunto set my hand and affixed my official seal the day and year in this certificate above written.

My commission expires January 26-1950

E. Lucille Greenman  
Notary Public

I, THE NOTARY PUBLIC TAKING THIS ACKNOWLEDGMENT,  
CERTIFY THAT I AM NOT A STOCKHOLDER IN NOR AM  
OFFICER OF PHILLIPS PETROLEUM COMPANY.

INDIVIDUAL ACKNOWLEDGMENT

STATE OF Texas )  
COUNTY OF Dawson ) SS.

On this 18 day of August, 1948, before me personally appeared L.E. Page and Edna Page, his wife to me known to be the persons described in and who executed the foregoing instrument, and acknowledged that they executed the same as their free act and deed.

IN WITNESS WHEREOF, I have hereunto set my hand and affixed my official seal the day and year in this certificate above written.

My commission expires 6-1-49

Estelle White ESTELLE WHITE  
Notary Public

I, THE NOTARY PUBLIC TAKING THIS ACKNOWLEDGMENT,  
CERTIFY THAT I AM NOT A STOCKHOLDER IN NOR AM  
OFFICER OF PHILLIPS PETROLEUM COMPANY.

INDIVIDUAL ACKNOWLEDGMENT

STATE OF KANSAS )  
COUNTY OF JEFFERSON ) SS.

On this 6th day of August, 1948, before me personally appeared Frank Haynes and Vera Haynes, his wife to me known to be the persons described in and who executed the foregoing instrument, and acknowledged that they executed the same as their free act and deed.

IN WITNESS WHEREOF, I have hereunto set my hand and affixed my official seal the day and year in this certificate above written.

My commission expires

Apr 26, 1952 [Signature]  
Notary Public

I, THE NOTARY PUBLIC TAKING THIS ACKNOWLEDGMENT,  
CERTIFY THAT I AM NOT A STOCKHOLDER IN NOR AN  
OFFICER OF PHILLIPS PETROLEUM COMPANY.

INDIVIDUAL ACKNOWLEDGMENT

STATE OF New Mexico )  
COUNTY OF Santa Fe ) SS.

On this 27 day of August, 1948, before me personally appeared Lita Chavez, single, to me known to be the person described in and who executed the foregoing instrument, and acknowledged that she executed the same as her free act and deed.

IN WITNESS WHEREOF, I have hereunto set my hand and affixed my official seal the day and year in this certificate above written.

My commission expires

11/3/48 [Signature]  
Notary Public

I, THE NOTARY PUBLIC TAKING THIS ACKNOWLEDGMENT,  
CERTIFY THAT I AM NOT A STOCKHOLDER IN NOR AN  
OFFICER OF PHILLIPS PETROLEUM COMPANY.

INDIVIDUAL ACKNOWLEDGMENT

STATE OF \_\_\_\_\_ )  
COUNTY OF \_\_\_\_\_ ) SS.

On this \_\_\_\_\_ day of \_\_\_\_\_, 194\_\_\_\_, before me personally appeared \_\_\_\_\_, to me known to be the person described in and who executed the foregoing instrument, and acknowledged that \_\_\_\_\_ executed the same as \_\_\_\_\_ free act and deed.

IN WITNESS WHEREOF, I have hereunto set my hand and affixed my official seal the day and year in this certificate above written.

My commission expires \_\_\_\_\_

\_\_\_\_\_  
Notary Public

I, THE NOTARY PUBLIC TAKING THIS ACKNOWLEDGMENT,  
CERTIFY THAT I AM NOT A STOCKHOLDER IN NOR AN  
OFFICER OF PHILLIPS PETROLEUM COMPANY.

INDIVIDUAL ACKNOWLEDGMENT

STATE OF \_\_\_\_\_ )  
COUNTY OF \_\_\_\_\_ ) SS.

On this \_\_\_\_\_ day of \_\_\_\_\_, 194\_\_\_\_, before me personally appeared \_\_\_\_\_, to me known to be the person described in and who executed the foregoing instrument, and acknowledged that \_\_\_\_\_ executed the same as \_\_\_\_\_ free act and deed.

IN WITNESS WHEREOF, I have hereunto set my hand and affixed my official seal the day and year in this certificate above written.

My commission expires \_\_\_\_\_

\_\_\_\_\_  
Notary Public

I, THE NOTARY PUBLIC TAKING THIS ACKNOWLEDGMENT,  
CERTIFY THAT I AM NOT A STOCKHOLDER IN NOR AN  
OFFICER OF PHILLIPS PETROLEUM COMPANY.

INDIVIDUAL ACKNOWLEDGMENT

STATE OF New Mexico )  
COUNTY OF Bernalillo ) SS.

On this 13 day of August, 1948, before me personally appeared Alfred S. Patterson and Helen Patterson to me known to be the persons son, his wife described in and who executed the foregoing instrument, and acknowledged that they executed the same as their free act and deed.

IN WITNESS WHEREOF, I have hereunto set my hand and affixed my official seal the day and year in this certificate above written.

My commission expires Jan. 26, 1950 James R. Kief  
Notary Public

I, THE NOTARY PUBLIC TAKING THIS ACKNOWLEDGMENT, CERTIFY THAT I AM NOT A STOCKHOLDER IN NOR AN OFFICER OF PHILLIPS PETROLEUM COMPANY.

INDIVIDUAL ACKNOWLEDGMENT

STATE OF California )  
COUNTY OF Sacramento ) SS.

On this 24 day of August, 1948, before me personally appeared Isabelle Patterson Warn and F. R. Warn to me known to be the persons in, her husband described in and who executed the foregoing instrument, and acknowledged that they executed the same as their free act and deed.

IN WITNESS WHEREOF, I have hereunto set my hand and affixed my official seal the day and year in this certificate above written.

My commission expires March 10, 1951 Don W. Russell  
Notary Public  
San Joaquin County, Sacramento California

I, THE NOTARY PUBLIC TAKING THIS ACKNOWLEDGMENT, CERTIFY THAT I AM NOT A STOCKHOLDER IN NOR AN OFFICER OF PHILLIPS PETROLEUM COMPANY.

INDIVIDUAL ACKNOWLEDGMENT  
(New Mexico)

STATE OF NEW JERSEY,  
COUNTY OF Atlantic § SS.

On this 8 day of September, 1948 before me personally appeared Lucy A. Kendall, a widow, to me known to be the person described in and who executed the foregoing instrument, and acknowledged that she executed the same as her free act and deed.

IN WITNESS WHEREOF, I have hereunto set my hand and affixed my official seal the day and year in this certificate above written.

My commission expires:

April 22 - 1950 ✓

Richard D. Thompson  
Notary Public

I, THE NOTARY PUBLIC TAKING THIS ACKNOWLEDGMENT,  
CERTIFY THAT I AM NOT A STOCKHOLDER IN NOR AN  
OFFICER OF PHILLIPS PETROLEUM COMPANY.

INDIVIDUAL ACKNOWLEDGMENT  
(New Mexico)

STATE OF NEW JERSEY,  
COUNTY OF Atlantic § SS.

On this 8 day of September, 1948, before me personally appeared Veronica Kendall Felt, Individually and as Executrix of the Estate of William G. Kendall, deceased, to me known to be the person described in and who executed the foregoing instrument, and acknowledged that she executed the same as her free act and deed, and in the capacity therein stated.

IN WITNESS WHEREOF, I have hereunto set my hand and affixed my official seal the day and year in this certificate above written.

My commission expires:

April 22 - 1950 ✓

Richard D. Thompson  
Notary Public

I, THE NOTARY PUBLIC TAKING THIS ACKNOWLEDGMENT,  
CERTIFY THAT I AM NOT A STOCKHOLDER IN NOR AN  
OFFICER OF PHILLIPS PETROLEUM COMPANY.


STATE OF NEW MEXICO )  
                              : SS  
COUNTY OF L E A )

On this the 15th day of September, 1948, before me personally appeared W. M. Beauchamp, Special Guardian of the Estate of James R. Haynes, a mentally incompetent person, to me known to be the person described in and who executed the foregoing instrument, and acknowledged that he executed the same as his free act and deed.

IN WITNESS WHEREOF, I have hereunto set my hand and affixed my notarial seal the day and year last above written.

My Commission Expires:

January 28, 1950

  
Notary Public

I, the notary public taking this acknowledgment, certify that I am not a stockholder in nor an officer of Phillips Petroleum Company.

CORPORATION ACKNOWLEDGMENT

STATE OF TEXAS )  
COUNTY OF TARRANT ) SS.

On this 28th day of July, 1948,  
before me appeared H. H. PORTER, to me  
personally known, who, being by me duly sworn, did say that he is  
Vice- President of SOUTHLAND ROYALTY COMPANY,  
a corporation, and that the seal affixed to said instrument is the  
corporation seal of said corporation and that said instrument was  
signed and sealed in behalf of said corporation by authority of  
its Board of Directors, and that said H. H. PORTER  
acknowledged said instrument to be the free act and deed of said  
corporation.

My commission expires June 1, 1949

Mary Jackson  
Notary Public in and for  
Tarrant County, Texas.

I, THE NOTARY PUBLIC TAKING THIS ACKNOWLEDGMENT,  
CERTIFY THAT I AM NOT A STOCKHOLDER IN NOR AN  
OFFICER OF PHILLIPS PETROLEUM COMPANY.

CORPORATION ACKNOWLEDGMENT

STATE OF KANSAS )  
COUNTY OF SEDGWICK ) SS.

On this 9th day of September, 1948,  
before me appeared Fred. S. Hathaway, to me  
personally known, who, being by me duly sworn, did say that he is  
Vice President of The Federal Land Bank of Wichita  
a corporation, and that the seal affixed to said instrument is the  
corporation seal of said corporation and that said instrument was  
signed and sealed in behalf of said corporation by authority of its  
Board of Directors, and that said Fred. S. Hathaway  
acknowledged said instrument to be the free act and deed of said corporation.

My commission expires Dec. 23, 1950

John Sullivan  
Notary Public

I, THE NOTARY PUBLIC TAKING THIS ACKNOWLEDGMENT,  
CERTIFY THAT I AM NOT A STOCKHOLDER IN NOR AN  
OFFICER OF PHILLIPS PETROLEUM COMPANY.

CORPORATION ACKNOWLEDGMENT

STATE OF OKLAHOMA )  
COUNTY OF WASHINGTON ) SS.

On this 15th day of October, 1948,  
before me appeared K. E. Beall, to me  
personally known, who, being by me duly sworn, did say that he is  
Vice - President of Phillips Petroleum Company  
a corporation, and that the seal affixed to said instrument is the  
corporation seal of said corporation and that said instrument was  
signed and sealed in behalf of said corporation by authority of  
its Board of Directors, and that said K. E. Beall  
acknowledged said instrument to be the free act and deed of said  
corporation.

My commission expires 7-9-51

E. E. Holden  
Notary Public

I, THE NOTARY PUBLIC TAKING THIS ACKNOWLEDGMENT,  
CERTIFY THAT I AM NOT A STOCKHOLDER IN NOR AN  
OFFICER OF PHILLIPS PETROLEUM COMPANY.

CORPORATION ACKNOWLEDGMENT

STATE OF \_\_\_\_\_ )  
COUNTY OF \_\_\_\_\_ ) SS.

On this \_\_\_\_\_ day of \_\_\_\_\_, 19\_\_\_\_,  
before me appeared \_\_\_\_\_, to me  
personally known, who, being by me duly sworn, did say that he is  
\_\_\_\_\_ President of \_\_\_\_\_  
a corporation, and that the seal affixed to said instrument is the  
corporation seal of said corporation and that said instrument was  
signed and sealed in behalf of said corporation by authority of its  
Board of Directors, and that said \_\_\_\_\_  
acknowledged said instrument to be the free act and deed of said corporation.

My commission expires \_\_\_\_\_

\_\_\_\_\_  
Notary Public

I, THE NOTARY PUBLIC TAKING THIS ACKNOWLEDGMENT,  
CERTIFY THAT I AM NOT A STOCKHOLDER IN NOR AN  
OFFICER OF PHILLIPS PETROLEUM COMPANY.

