

STATE OF NEW MEXICO
OIL CONSERVATION COMMISSION
SANTA FE, NEW MEXICO

MARGINAL UNIT
SUPPLEMENTAL ALLOWABLE

DATE:_____

(Company or Operator) (Address) (Lease) (Field) (County)

(Well No.) (Unit Letter) (Sec.) (Twp.) (Range)

The above named hereby makes application to the Oil Conservation Commission, State of New Mexico for a marginal unit Supplemental Allowable on the stated well and unit located on the lease as shown.

This application is for an allowable on this marginal unit and the quantity, herein stated represents an amount not to exceed the top unit allowable
(Barrels)
for this field for the month of:_____, 19___; as shown in the Commission's Monthly Statewide Order and in its Proration Schedule, which is a part thereof.

This supplement when properly approved by an Authorized Agent of the Commission will permit the named company or operator to produce the quantity as shown and the connected transporter (_____) (Name)
to transport such oil, during such month.

Signed:_____
(Company or Operator)

By_____
(Title)

Approved: STATE OF NEW MEXICO
 OIL CONSERVATION COMMISSION,

(Date) By_____
 (Agent)

Shell Oil Co.
Exhibit A
Case 176

cc: Oil Conservation Commission
 Santa Fe, New Mexico

cc: Federal Petroleum Board
 Kilgore, Texas

cc: Connected Transporter

cc: Company or Operator

JOHN M. KELLY
Box 5671
ROSWELL, NEW MEXICO

May 2, 1949

Mr. Neil B. Watson
Attorney-at-Law
Artesia, New Mexico

Dear Mr. Watson:

With reference to the petition filed by V. S. Welsh, Carper Drilling Company and Max W. Coll with the Oil Conservation Commission relative to an unorthodox well location in the SENE of Section 36, T-16-S, R-30-E, Square Lakes Field, New Mexico.

This is to state that if the Oil Conservation Commission grants the petitioners the right to drill this unorthodox well location that John M. Kelly and associate will grant them a sublease and contract covering the operating rights to develop this acreage to a depth of 3500 feet.

Very truly yours


A handwritten signature in black ink, appearing to read "John M. Kelly", with a long horizontal flourish extending to the right.

Exhibit in Case 182

APPROVED Dec. 27, 1948

JOHN A. FROST
District Engineer

(SUBMIT IN TRIPLICATE)

UNITED STATES
DEPARTMENT OF THE INTERIOR
GEOLOGICAL SURVEY

U. S. Land Office Las Cruces
Lease or permit No. 046250-B
Unit Williams

SUNDRY NOTICES AND REPORTS ON WELLS

NOTICE OF INTENTION TO DRILL	SUBSEQUENT REPORT OF WATER SHUT-OFF	
NOTICE OF INTENTION TO CHANGE PLANS	SUBSEQUENT REPORT OF SHOOTING OR ACIDIZING	X
NOTICE OF INTENTION TO TEST WATER SHUT-OFF	SUBSEQUENT REPORT OF ALTERING CASING	
NOTICE OF INTENTION TO RE-DRILL OR REPAIR WELL	SUBSEQUENT REPORT OF REDRILLING OR REPAIR	
NOTICE OF INTENTION TO SHOOT OR ACIDIZE	SUBSEQUENT REPORT OF ABANDONMENT	
NOTICE OF INTENTION TO PULL OR ALTER CASING	SUPPLEMENTARY WELL HISTORY	
NOTICE OF INTENTION TO ABANDON WELL		

(INDICATE ABOVE BY CHECK MARK NATURE OF REPORT, NOTICE, OR OTHER DATA)

December 22, 1948

Well No. 2B is located 1687 ft. from ~~8~~^N line and 1580 ft. from ~~W~~^E line of sec. 29
SW¹/₄ NE¹/₄ Section 29 17 28 NMPM
(¹/₄ Sec. and Sec. No.) (Twp.) (Range) (Meridian)
Red Lake Eddy New Mexico
(Field) (County or Subdivision) (State or Territory)

The elevation of the derrick floor above sea level is _____ ft.

DETAILS OF WORK

(State names of and expected depths to objective sands; show sizes, weights, and lengths of proposed casings; indicate mudding jobs, cementing points, and all other important proposed work)

Shot well on December 20 with 60 quarts nitro-glycerin/as
authorized by telephone conversation with Mr. Frost.

Well made 5 barrels before shot--12 barrels after shot.

U.S. Geological Survey
RECEIVED
Dec. 24, 1948
Artesia, New Mexico

I understand that this plan of work must receive approval in writing by the Geological Survey before operations may be commenced.

Company Red Lake Oil Company

Address Box 1056, Artesia, N.M.

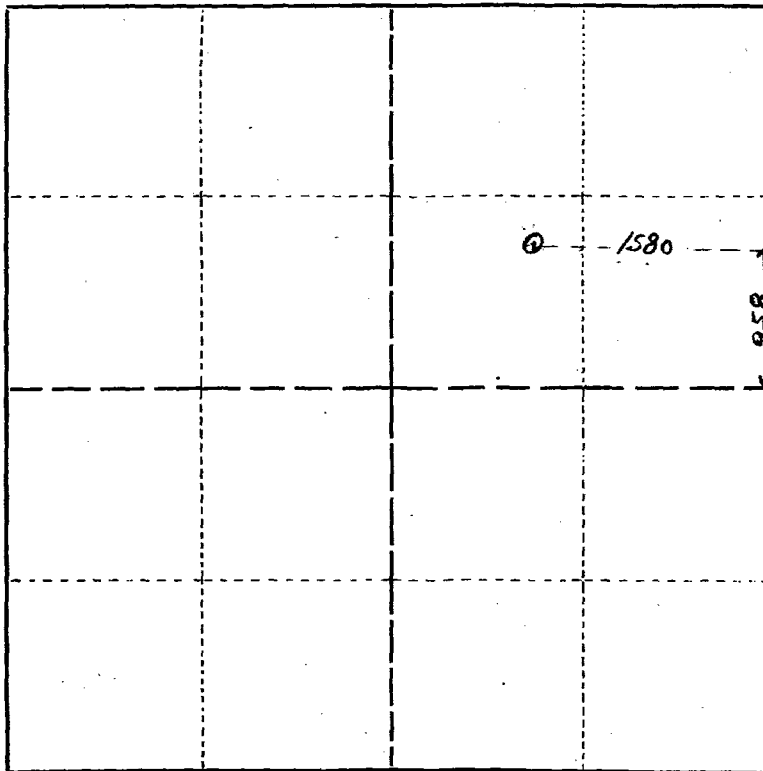
By V. S. WELCH

Title Partner

Exhibit in Case 183

FIRST SURVEY.

Company Red Lake Oil Co.
 Lease Williams Well No. 2-B
 Sec. 29 T. 17 S. R. 28 E., N.M.P.M.
 Location NE $\frac{1}{4}$, SW $\frac{1}{4}$, NE $\frac{1}{4}$
 County Eddy, New Mexico



Scale 4" = 1 mile.

(chained distances)

This is to certify that the above plat was prepared from field notes of actual surveys made by me or under my supervision and that the same are true and correct to the best of my knowledge and belief.

Seal:

Artesia, New Mexico

[Signature]
 Registered Professional
 Engineer and Land Surveyor.

Surveyed October 15, 19 48

Exhibit in Case 183

Second Survey.


Company Red Lake Oil Co.

Lease Williams Well No 2-B

Sec. 29 T. 17 S., R. 28 E., N.M.P.M.

Location NW¹/₄, SE¹/₄, NE¹/₄.

County Eddy New Mexico



Scale 4" = 1 mile.
(chained distandes.)

This is to certify that the above plat was prepared from field notes of actual surveys made by me or under my supervision and that the same are true and correct to the best of my knowledge and belief.

Seal:
Artesia, New Mexico

[Signature]
Registered Professional
Engineer and Land Surveyor.

Surveyed April 4, 19 42

oil conservation commission

Hearing

May 5, 1949 - Senate Chamber

<u>name</u>	<u>Representing</u>	<u>Address</u>
JOHN E. COCHRAN, JR.	KEWANEE OIL CO BUFFALO OIL CO BASSETT & COLLIER	ARTESIA, N. MEX.
R. D. Collier	Collier & Bassett	Artesia, N.M.
A. S. Blyman	Delfino Oil Co	Hobbs, N.M.
Ray A. Wickham	CCC Holdings	
A. J. Blyman	Continental Oil Co	H. W. Blyman, Tex
Elmer H. Wooten	K. O. Wooten Oil Co	H. W. Blyman, Tex
W. Adolphson	R. Olson Oil Co	Jal, New Mexico
R. S. Christie	Amerada Petroleum Corp.	Fort Worth, Tex
C. J. Christie	Amerada Petroleum Corp.	Midland, Tex
J. G. Coates	Citias Service Oil Co.	✓ ✓
Glenn L. Shoemaker	Stanolind Oil Prod. Co	✓ -
Gayton Howard	Shell Oil Co	Midland, Tex
R. Chas. Kechahon	Shell Pipeline Corp.	Houston, Tex
C. E. Yager	Texas Pacific Co. Oil Co	FW, Worth, Tex
R. G. Schuckie	Tex. Pac. Coal & Oil Co	Midland, Tex
MT Smith	Shell Oil Co Inc.	Midland, Tex
GC Brown	Shell Pipeline Corp.	Houston, Tex
McBumgar	Shell Oil Co. Inc.	Midland, Tex
Frank Povering	Shell Oil Co. Inc.	Hobbs, Tex
E. L. Porter	Amerada Petroleum Corp.	Tulsa, Okla
W. B. Ricketts	" " " "	" " " "
J. O. Kachanov	" " " "	Midland, Tex
J. E. Love	" " " "	H. W. Blyman
Leary W. Selinger	Skelly Oil Co.	Midland, Tex
J. M. Dunaway	" " " "	Hobbs
H. H. Dunaway	Skelly Petroleum Corp.	✓

oil conservation commission

Hearing

May 5, 1949 - Senate Chamber

ILLEGIBLE

<u>Name</u>	<u>Representing</u>	<u>Address</u>
JOHN E. COCHRAN, JR.	Kewanee Oil Co Buffalo Oil Co BASSETT & COLLIER	ARTESIA, N. MEX.
R. D. Collier	Collier & Bassett	Artesia, N.M.
A. S. Blyman	Delfon Oil Co	Hobbs, N.M.
Ray O. Webb	OCC Holdings	
A. J. Shaffer	Continental Oil Co	Ft. Worth, Tex
Elmer H. Wolfe	R. C. Loom Oil Co	Oklahoma City
J. M. Adkins	R. L. Loom Oil Co	Jal, New Mexico
R. S. Christie	Amerada Petroleum Corp.	Fort Worth, Tex
J. C. Bessard	Innovative Petroleum	Midland, Tex
J. G. Coates	Citias Service Oil Co.	✓ ✓
Glenn L. Shoemaker	Stanolind Oil Prod. Co	✓ -
Carleton Howard	Shell Oil Co	Midland, Texas
R. Chastek	Shell Pipeline Corp	Houston Tex
C. E. Yager	Texas Pacific Coal & Oil Co	Ft. Worth, Tex
R. G. Schuehle	Tex. Pac. Coal & Oil Co	Midland, Tex
M. T. Smith	Shell Oil Co Inc	Midland, Tex
G. C. Brown	Shell Pipeline Corp	Houston, Tex
W. B. Bumpers	Shell Oil Co. Inc	Midland, Tex
Frank Povering	Shell Oil Co. Inc	Hobbs,
E. L. Porter	Amerada Petroleum Corp.	Tulsa, Okla
W. B. Ricketts	" " " "	" "
J. O. Kahanaw	" " " "	Midland, Tex
J. E. Love	" " " "	Ft. Worth
Leary W. Selinger	Skelly Oil Co.	Tulsa, Okla
J. M. Dunaway	" " " "	Hobbs
H. H. Hinchel	San County Oper Comm	✓ -

William B. Macey	American Republics Corp	Artesia, N.M.
E. E. Kinney	State Bureau of Mines	Artesia N.M.
Justus H. Hargrett	Oil Co. of America	Artesia
Elmer A. White	" " "	Lawton, Ok.
Ralph L. Gray	Buffalo Oil Co.	Artesia
W. E. Hatt	" " "	"
Emmett A. White	Leonard Oil Co.	Roswell
Raymond Lant	Wilson Oil Co.	Artesia N.M.
Frank C. Barnes	Oil Commission	Santa Fe
J. W. House	Humble Oil Co.	Midland
Stanley Harper	Harper Oil Co. & Gas Co.	Artesia
W. A. Card	Standard Oil of Ind. Co.	Tulsa
J. O. Seck	" " "	Doniphan, Mo.
Neil B. Watson	Attorney	Artesia, N.M.
Harry Harrison	Std. Ex.	Midland
W. E. Hubbard	Humble	Houston
L. J. Dunning	Humble	Midland
A. J. M. Winston	Barnsdall	Midland
L. B. Jeffers	Barnsdall	Tulsa
M. F. Patterson	Phillips Pet.	Odessa
G. H. Gray	Republic Oil Co.	Midland
Harve H. Mayfield	Magnolia Pet. Co.	Midland
E. P. Keeler	" " "	Dallas
Alonzo Willig	The Texas Co.	H. L. Sorth
R. L. McCombs	Magnolia Pet. Co.	Midland Tex.
Paul H. Hargrett	Shell Oil Co.	Hobbs, N.M.
Joseph L. Gray	" " "	Tulsa, Okla.
W. H. Anderson	" " "	Tulsa, Okla.
R. E. Canfield	U. S. G. & O.	Roswell, N.M.

ILLEGIBLE

June 2, 1949

Mr. Glenn Staley
Lea County Operators Committee
Drawer I
Hobbs, New Mexico

Dear Mr. Staley:

We are enclosing herewith, signed copies of Cases 132, 133, 134, 135 and 136, in connection with the hearing held on May 5, 1949.

These are for your records and distribution.

Very truly yours,

R. R. Spurrier
Secretary and Director

RRS:bw
encls.

June 2, 1949

Mr. Neil B. Watson, Attorney at Law
Artesia, New Mexico

Dear Mr. Watson:

We are enclosing herewith, signed copies of Case No. 182, Order No. 824,
and Case No. 183, Order No. 825, in connection with the hearing held
by the Commission on May 5, 1949.

These are for your records.

Very truly yours,

R. R. Spurrier
Secretary and Director

RES:bw
encls.

June 2, 1949

Oil Conservation Commission
P. O. Box 1545
Hobbs, New Mexico

Gentlemen:

We are enclosing herewith, copies of Cases 182, 183, 184, 185 and 186,
in connection with the hearing held by the Commission on May 5, 1949.

These are for your records.

Very truly yours,

R. R. Spurrier
Secretary and Director

RFS:bw
encls.

June 2, 1949

Mr. Justin Newman
Oil Conservation Commission
205 Booker Building
Artesia, New Mexico

Dear Mr. Newman:

We are enclosing herewith copies of Cases 182, 183, 184, 185 and 186, in connection with the hearing held by the Commission on May 5, 1949.

These are for your records.

We are also attaching Form C-101, in connection with Case 182, for your approval.

Very truly yours,

R. R. Spurrier
Secretary and Director

RRS:bw
encls.

ILLEGIBLE

NEIL B. WATSON
ATTORNEY AT LAW
ARTESIA, NEW MEXICO

April 15, 1949



Mr. R. R. Spurrier,
Oil Conservation Commission,
Santa Fe, New Mexico.

Dear Mr. Spurrier:

I enclose Petition for Approval of Unorthodox
Well Location for Red Lake Oil Company, together
with letter of explanation from W. W. Ports.

In the event this location can be approved without
a hearing, we would, of course, appreciate it
very much; but, in the event a hearing is necessary,
I trust that it can be set for the May 5th date.

While this may have no bearing on the situation,
I think it is rather generally known that there are
a number of wells as far off as this one from the
designated location, due to the terrain at the
location, or other reasons. I am sure you under-
stand that this error was not made intentionally
and that it is simply an error, as set out in the
Petition and in Mr. Ports' letter.

Yours very truly,

Neil B. Watson
Neil B. Watson.

NBW:lve