

September 9, 1949

Mr. A. B. Owen
Continental Oil Company
Box CC
Robbs, New Mexico

Dear Mr. Owen:

It will be necessary to make the Form C-110, Certificate of Compliance and Authorization to Transport Oil, on the Continental Oil Company, No. 1, State-Jones in the NE/4 of Sec. 10-19S-29E void.


Will you please furnish us with a well log on this well and get an order from the Commission in an open hearing to transport oil from this well. This office is not allowed to approve Forms C-110 on unorthodox locations. It appears that this well is located about 795' from the North and 1205' from the East.

740 (2)

Very truly yours,

OIL CONSERVATION COMMISSION

BY


Justin Newman
Artesia Representative

JN:dn

cc: Mr. R. R. Spurrier, Director
New Mexico Asphalt & Ref. Co.
Lea County Operators
State Land Office

December 6, 1949

Mr. Stanley L. Jones
P. O. Box 464
Artesia, New Mexico

Dear Mr. Jones:

We enclose herewith, signed copy of Case No. 197, Order No. 842, issued by the Oil Conservation Commission, in connection with the hearing held on November 1, 1949.

Very truly yours,
STATE OF NEW MEXICO
OIL CONSERVATION COMMISSION

R. R. Spurrier
Secretary-Director

RRS:bw
encl.

NOTICE FOR PUBLICATION
STATE OF NEW MEXICO
OIL CONSERVATION COMMISSION
The State of New Mexico by its Oil Conservation Commission hereby gives public notice pursuant to law of a public hearing to be held November 1, 1949, beginning at 10:00 o'clock A.M. of that day in the City of Santa Fe, New Mexico, in the Senate Chambers.

STATE OF NEW MEXICO TO:
All named parties in the following cases, and notice to the public:

Case 189

In the matter of the application of the Oil Conservation Commission upon its own motion to revise the rules and regulations of the Commission to conform with the provisions of Chapter 168 of the New Mexico Laws of 1949, and to consider Committee recommendation and take testimony in the premises. This is a readvertisement.

Case 197

In the matter of the application of Jones and Watkins applicants, for an order approving an unorthodox location for a well 1205 feet west of the east line and 740 feet south of the north line (NE 1/4 NE 1/4) of Section 10, Township 18 South, Range 29 East, N.M.P.M., Turkey Track Pool, Eddy County, New Mexico.

Case 198

In the matter of the application of Amerada Petroleum Corporation for an order establishing proration units and uniform spacing of wells for the common source of supply discovered in Amerada-State BTB No. 1 well, in NW 1/4 NW 1/4 of Section 26, Township 12 South, Range 33 East, N.M.P.M., Bagley Area, Lea County, New Mexico.

Case 199

In the matter of the application of Roland Rich Woolley for an order approving an unorthodox location 1345 feet east of the west line and 1295 feet south of the north line of Section 3, Township 17 South, Range 30 East, N.M.P.M., Square Lake Pool, Eddy County, New Mexico.

Given under the seal of the Oil Conservation Commission of New Mexico, at Santa Fe, New Mexico, on October 13, 1949.

STATE OF NEW MEXICO
OIL CONSERVATION COMMISSION

(SEAL) R. R. SPURRIER
R. R. Spurrier, Secretary BILL

Pub: Oct. 17, 1949.

50

lines, one time at \$ 5.80

lines, times, \$

Tax \$

Total \$ 5.80

Received payment,

By

Affidavit of Publication

State of New Mexico }
County of Santa Fe } ss.

I, Will Harrison, being first duly sworn, declare and say that I am the (Business Manager) (Editor) of the Santa Fe New Mexican, a daily newspaper, published in the English Language, and having a general circulation in the City and County of Santa Fe, State of New Mexico, and being a newspaper duly qualified to publish legal notices and advertisements under the provisions of Chapter 167 of the Session Laws of 1937; that the publication, a copy which is hereto attached, was published in said paper once each week for one time consecutive weeks, and on the same day of each week in the regular issue of the paper during the time of publication, and that the notice was published in the newspaper proper, and not in any supplement, once each week for one time weeks consecutively, the first publication being on the 17th day of October, 1949, and the last publication Monday day of November, 1949; that payment for said advertisement has been (duly made), or (assessed as court costs); that the undersigned has personal knowledge of the matters and things set forth in this affidavit.

Will Harrison
Editor-Manager
Subscribed and sworn to before me this 17th day of October, A.D., 1949
Anna K. Ormsbee
Notary Public

My Commission expires

June 1st, 1953


THE NEW MEXICAN, Inc.

Publishers of SANTA FE NEW MEXICAN

New Mexico's Oldest Daily

P. O. Box 1705

SANTA FE, NEW MEXICO



Sold to New Mexico Oil Conservation Commission of N. M.

Santa Fe, N. M.

Date.....Oct 17 1949

DATE	ARTICLE	CHARGES	CREDITS
	58 11 Cases 189-199 publ 10/17	5 80	
All Accounts are Due and Payable, Tenth of Month Following Purchase			

NOTICE FOR PUBLICATION
STATE OF NEW MEXICO
OIL CONSERVATION COMMISSION

The State of New Mexico by its Oil Conservation Commission hereby gives public notice pursuant to law of a public hearing to be held November 1, 1949, beginning at 10:00 o'clock A.M. of that day in the City of Santa Fe, New Mexico, in the Senate Chambers.

STATE OF NEW MEXICO TO:

All named parties in the following cases,
and notice to the public:

Case 189

In the matter of the application of the Oil Conservation Commission upon its own motion to revise the rules and regulations of the Commission to conform with the provisions of Chapter 168 of the New Mexico Laws of 1949, and to consider Committee recommendation and take testimony in the premises. This is a readvertisement.

Case 197

In the matter of the application of Jones and Watkins applicants, for an order approving an unorthodox location for a well 1205 feet west of the east line and 740 feet south of the north line (NE/4 NE/4) of Section 10, Township 19 South, Range 29 East, N.M.P.M., Turkey Track Pool, Eddy County, New Mexico.

Case 198

In the matter of the application of Amerada Petroleum Corporation for an order establishing proration units and uniform spacing of wells for the common source of supply discovered in Amerada-State BTB #1 well, in NW/4 NW/4 of Section 26, Township 12 South, Range 33 East, N.M.P.M., Bagley Area, Lea County, New Mexico.


Case 199

In the matter of the application of Roland Rich Woolley for an order approving an unorthodox location 1345 feet east of the west line and 1295 feet south of the north line of Section 3, Township 17 South, Range 30 East, N.M.P.M., Square Lake Pool, Eddy County, New Mexico.

Given under the seal of the Oil Conservation Commission of New Mexico, at Santa Fe, New Mexico, on October 13, 1949.

STATE OF NEW MEXICO
OIL CONSERVATION COMMISSION


R. R. SPURRICK, SECRETARY



October 5, 1949

OIL CON-

Mr. Stanley L. Jones,
Booker Bldg.
Artesia, New Mexico

Dear Stanley:

I have to go to Santa Fe for the week-end, but I want to remind you again that it is my opinion that Jones and Watkins should get an approved C-110 to show that they own the well formerly operated by the Continental Oil Company. We also need a certified plat showing where the Stanley L. Jones, Inc. No. 13 State is located and a E-102 showing a change of location on both of your wells.

Very truly yours,

OIL CONSERVATION COMMISSION

BY

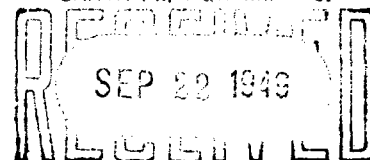
Justin Newman
Artesia Representative

JN:dn

For Nov. 1. hearing

STANLEY L. JONES
OIL PRODUCER AND OPERATOR
P. O. BOX 464
ARTESIA, NEW MEXICO

OIL CONSERVATION COMMISSION
SANTA FE, NEW MEX. CO.



September 21, 1949

New Mexico Oil Conservation Commission
P. O. Box 871
Santa Fe, New Mexico

Attention: Mr. R. S. Spurrier

Dear Dick:

Please find enclosed my petition for approval of an unorthodox location on our Continental Jones State # 1 Well located in the NENE¹/₄, Section 10, Township 19S, Range 29E, Eddy County, New Mexico. Dick, I have enclosed with the petition a platt showing the adjoining properties and also the properties owned by Jones & Watkins which we have purchased from the Continental Oil Company and others.

You will find also enclosed a corrected certified location platt, by Mr. W. W. Ports. You will also find enclosed a certified platt, by W. W. Ports, of the original location which was staked and was in error.

I hope that this will meet with your approval and in case any other information is needed, please let me hear from you at once.

I would like to have this hearing as soon as possible.

Yours truly,

Stanley L. Jones
Stanley L. Jones

SLJ:DDE

Company CONTINENTAL OIL CO.

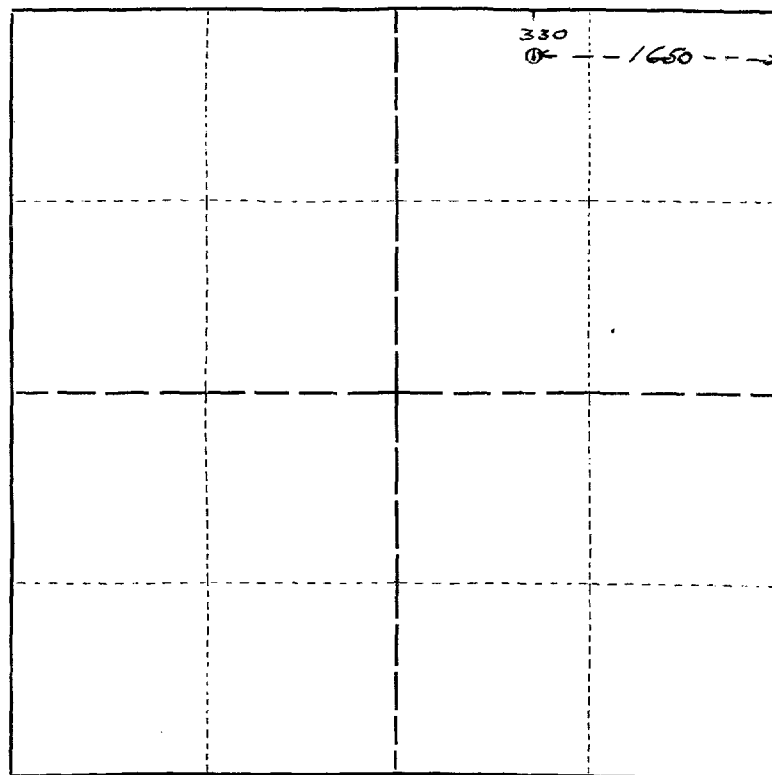
Lease JONES-STATE Well No. 1

Sec. 10 T. 19 S., R. 29 E., N.M.P.M.
NE $\frac{1}{4}$ NW $\frac{1}{4}$ NE $\frac{1}{4}$

Location 330' fr. NL & 1650' fr EL.

County Eddy

New Mexico



Scale 4" = 1 mile.

Chained distances.

This is to certify that the above plat was prepared from field notes of actual surveys made by me or under my supervision and that the same are true and correct to the best of my knowledge and belief.

Seal:

Artesia, New Mexico

June 15

Surveyed January, 19 49

17532 Advocate Print

Registered Professional
Engineer and Land Surveyor.