

January 13, 1950

REGISTERED MAIL

Mr. Glenn Staley
Lee County Operators Committee
Drawer I
Hobbs, New Mexico

Dear Mr. Staley:

We are enclosing the following signed copies of :

Case No. 203, Order No. R-2
Case No. 204, Order No. R-3
Case No. 202, Order No. R-4.

These are for your records and distribution. Order No. R-2 will follow at a later date. When these copies are mimeographed, may we have five copies of each one?

Thank you.

Very truly yours,

STATE OF NEW MEXICO
OIL CONSERVATION COMMISSION

R. R. Spurrier
Secretary-Director

RRS:bw
encls.

January 13, 1950

Mr. E. C. Iden
Mr. Bryan G. Johnson
715 First National Bank Building
Albuquerque, New Mexico

Gentlemen:

We enclose herewith, signed copy of Case No. 203, Order No. R-1, which order was issued by the Oil Conservation Commission on January 11, 1950, in connection with the hearing held in Santa Fe, New Mexico, on November 22, 1949.

Very truly yours,

STATE OF NEW MEXICO
OIL CONSERVATION COMMISSION

R. R. Spurrier
Secretary-Director

RRS:bw
encl.

7
100-203
December 29, 1949

Mr. Don McCormick
Bujac Building
Carlsbad, New Mexico

Dear Don:

This is in reply to your letter of December 23, in which you request the transcript of the hearing in the matter of the 80-acre spacing in the Crossroads pool, as presented by the Oil Development Company, in connection with the hearing held on November 22, 1949. Also, you have requested a copy of the original order entered in 1948 setting the spacing pattern for the Crossroads Pool, which we are enclosing herewith.

As our files contain only the original transcript, we request that you obtain a copy from our Artesia office.

We are forwarding a copy of this letter, and your letter of December 23 to Governor Mabry and Mr. Shepard, because we concur with this idea that any decision in this case will be precedent-making, and we should therefore be very careful and the order should be very carefully drawn.

Very truly yours,

R. R. Spurrier
Secretary-Director

RPS:bw
encl.

cc: Governor Mabry
Guy Shepard

REESE AND McCORMICK

GEORGE L. REESE, JR.
DON G. McCORMICK
S. M. RUTHERFORD, III

ATTORNEYS AT LAW
BUJAC BUILDING
CARLSBAD, NEW MEXICO

December 23, 1949

Mr. R. R. Spurrier
State Geologist
Santa Fe, New Mexico

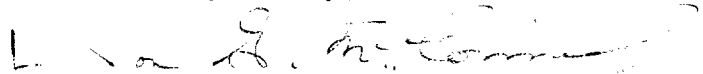
Dear Dick:

You and I were discussing the matter of 80-acre spacing in the Crossroads Pool a few days ago. In my opinion a serious question confronts the Commission due to the application of the Oil Development Company for an exception to the spacing pattern.

Before giving you any advice as to what steps, if any, should be taken in regard to this question, I should like to be furnished with a transcript of the hearing at which the Oil Development Company presented its case. Also I should like to have a copy of the original order entered in 1948 setting the spacing pattern for the Crossroads Pool.

If you will please furnish me with these, I shall study the matter and advise you further.

Yours very truly,

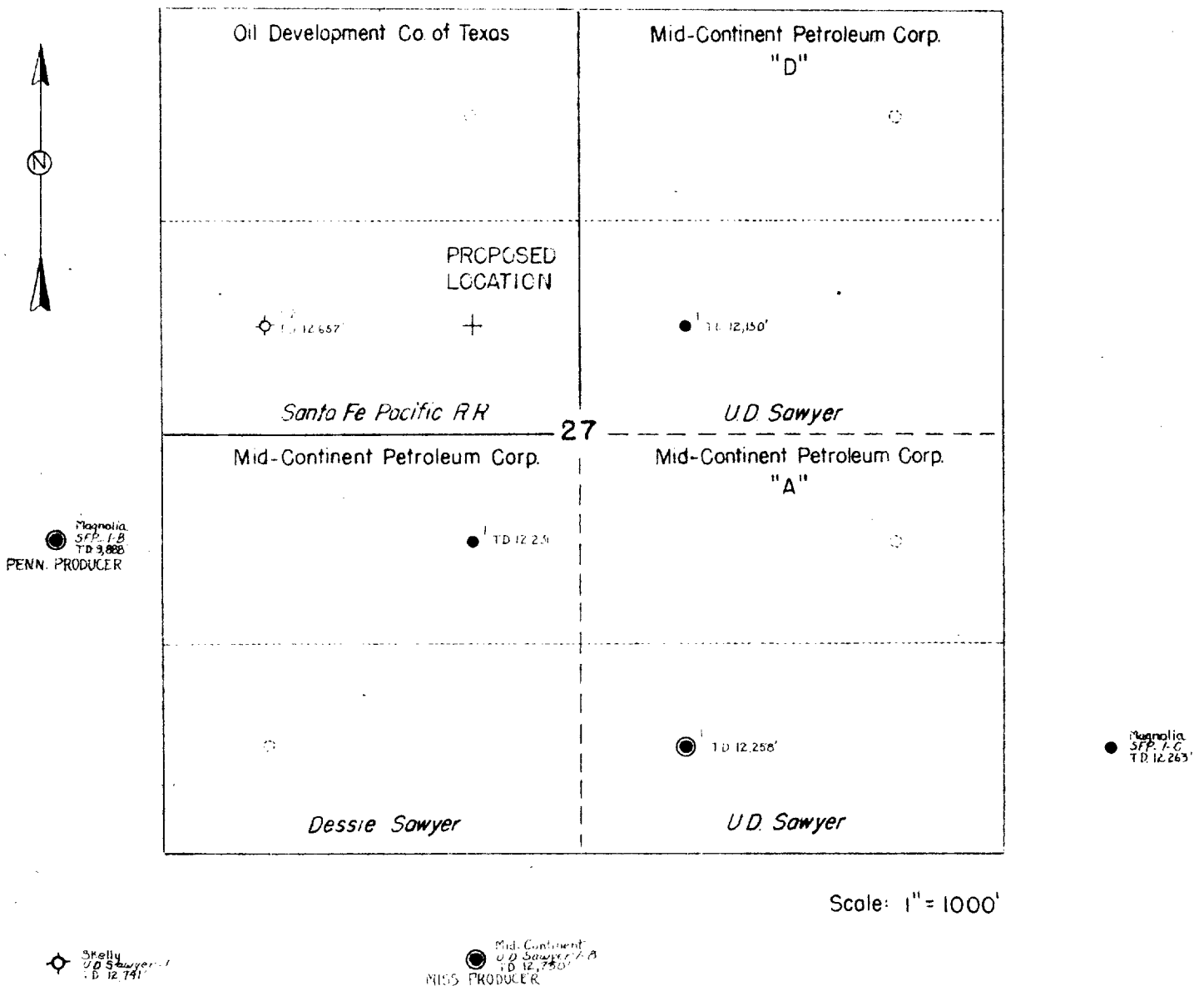


Don G. McCormick

DGM:bb

CROSSROADS FIELD

T9S-36E LEA COUNTY, NEW MEX.



Plat accompanying application of Oil Development Co. of Texas for permit to drill in C-SE-NW of Sec. 27 as an exception to the Crossroads Field rules.


T

The Atchison, Topeka and Santa Fe Railway Company

Santa Fe Pacific Railroad Company

E. O. HEMENWAY,
Land Commissioner,
Albuquerque, New Mexico

LAND DEPARTMENT



Albuquerque, October 24, 1949
File 15134

New Mexico Oil Conservation Commission,
P. O. Box 871,
Santa Fe, New Mexico.

Case
203

Gentlemen:

In connection with the filing of the application of Santa Fe Pacific Railroad Company and Oil Development Company of Texas for authority to drill a well in the center of the SE $\frac{1}{4}$ NW $\frac{1}{4}$ of section 27, township 9 south, range 36 east, Lea County, New Mexico, on October 19, am enclosing herewith three copies of map showing location of wells in the immediate vicinity, which maps are to be attached to the application.

Very truly yours,

He
Encs.

cc - Mr. E. C. Iden,
Albuquerque, New Mexico.