


GENERAL AMERICAN OIL COMPANY OF TEXAS
REPUBLIC BANK BUILDING
DALLAS, TEXAS

FIELD OFFICE
P. O. BOX NO. 416
LOCO HILLS, NEW MEXICO

January 5, 1951

Mr. R. R. Spurrier, Director
New Mexico Oil Conservation Commission
Box 871
Santa Fe, New Mexico



Dear Mr. Spurrier:

In compliance with New Mexico Oil Conservation Order No. R-7 I am enclosing herewith for your file an approved copy of "Notice of Intention to Drill" our Keely No. 18-B well. This well site is located 25 feet from the north and west lines of Section 25, Township 17-S, Range 29-E, NMM, and is one of seventeen (17) unorthodox locations authorized by the above mentioned order.

Very truly yours,


N. W. Krouskop,
Asst. Field Supt.

Encl/ 1

NWK:gb

GENERAL AMERICAN OIL COMPANY OF TEXAS

REPUBLIC BANK BUILDING
DALLAS, TEXAS

FIELD OFFICE
P. O. BOX NO. 416
LOCO HILLS, NEW MEXICO

November 22, 1950

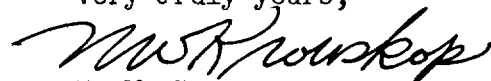
210

Mr. R. R. Spurrier, Director
New Mexico Oil Conservation Commission
Box 871
Santa Fe, New Mexico

Dear Mr. Spurrier:

In compliance with New Mexico Oil Conservation
Commission Order No. R-7 I am transmitting herewith one approved
copy of "Notice of Intention to Drill" our Keely No. 42-C location.
This is one of the seventeen (17) unorthodox approved by Order R-7.

Very truly yours,



N. W. Krouskop,
Asst. Field Supt.

NWK:gb

Encl: 1


GENERAL AMERICAN OIL COMPANY OF TEXAS
REPUBLIC BANK BUILDING
DALLAS, TEXAS

FIELD OFFICE
P. O. BOX NO. 416
LOCO HILLS, NEW MEXICO

September 5, 1950

Mr. R. R. Spurrier, Director
New Mexico Oil Conservation Commission
Box 871
Santa Fe, New Mexico

210



Dear Mr. Spurrier:

Transmitted herewith is one approved copy of "Notice of Intention to Drill" our Keely No. 41-C well located 1345' from the North line and 2615' from the West line of Section 26, Township 17-South, Range 29-East, N.M.P.M., Eddy County, New Mexico.

This unorthodox location is one of seventeen authorized by New Mexico Oil Conservation Commission Order No. R-7 and if completed as a commercial oil well will be produced in accordance with Order No. 802.

Very truly yours,

N. W. Krouskop,
Asst. Field Supt.

Encl. 1

NWk:gb

GENERAL AMERICAN OIL COMPANY OF TEXAS

REPUBLIC BANK BUILDING
DALLAS, TEXAS

FIELD OFFICE
P. O. BOX NO. 416
LOCO HILLS, NEW MEXICO
June 15, 1950

Mr. R. R. Spurrier, Director
New Mexico Oil Conservation Commission
Box 871
Santa Fe, New Mexico

Dear Mr. Spurrier:

In compliance with New Mexico Oil Conservation Commission Order No. R-7 I am enclosing herewith one approved copy each of our notices of intention to drill the following unorthodox well locations:

Burch No. 14-c: 25' from S line and 1345' from
E line of Section 23, Twp. 17
South, Rge. 29 East, NMPM.

Keely No. 43-c: 2615' from S line and 25' from
W line of Section 25, Twp. 17
South, Rge. 29 East, NMPM.

Very truly yours,


N. W. Krouskop
Asst. Field Supt.


NWK:mw

Encl. 2

GENERAL AMERICAN OIL COMPANY OF TEXAS
REPUBLIC BANK BUILDING
DALLAS, TEXAS

FIELD OFFICE
P. O. BOX NO. 416
LOCO HILLS, NEW MEXICO

April 18, 1950



Call 216

Mr. R. R. Spurrier, Director
New Mexico Oil Conservation Commission
Box 871
Santa Fe, New Mexico

Dear Mr. Spurrier:

In accordance with New Mexico Oil Conservation Commission Order No. R-7 there are transmitted herewith approved copies of "Notices of Intention to Drill" the following unorthodox lease line five-spot wells:

Keely No. 19-B, 1345' from N line and 25' from E line of Section 26, Twp. 17-S, Rge. 29-E, NMPM.

Keely No. 44-C, 1295' from S line and 2615' from W line of Section 26, Twp. 17-S, Rge. 29-E, NMPM.

Burch No. 18-B, 1345' from N line and 25' from W line of Section 30, Twp. 17-S, Rge. 30-E, NMPM.

Very truly yours,

GENERAL AMERICAN OIL CO. OF TEXAS

N. W. Krouskop
N. W. Krouskop
Asst. Field Supt.

NWK:gb

Encl - 3

GENERAL AMERICAN OIL COMPANY OF TEXAS

REPUBLIC BANK BUILDING
DALLAS, TEXAS

FIELD OFFICE
P. O. BOX NO. 416
LOCO HILLS, NEW MEXICO

February 21, 1950

Case 210
Mr. R. R. Spurrier, Director
New Mexico Oil Conservation Commission
Box 871
Santa Fe, New Mexico

Dear Mr. Spurrier:


In compliance with New Mexico Oil Conservation Commission Order No. R-7 I am enclosing herewith approved copies of "Notices of Intention to Drill" the following unorthodox lease line five-spots:

Keely No. 20-B, 1295' from N line and 2615' from W line of Section 25, Twp 17-S, Rge 29-E, NMPM.

Keely No. 21-B, 2615' from S and E lines of Section 26, Twp 17-S, Rge 29-E, NMPM.

Keely No. 22-B, 25' from E line and 1295' from S line of Section 26, Twp 17-S, Rge 29-E, NMPM.

Yours very truly,



N. W. Krouskep
Asst. Field Supt.

NWK:gb

Encl/3

