

(A) Oct 23

REQUEST FOR THE EXTENSION OF AN EXISTING POOL  
OR  
THE CREATION OF A NEW POOL

TO: The Oil Conservation Commission  
Box 871  
Santa Fe, New Mexico

The Amerada Petroleum Corporation State EC "A"  
Name of Operator Name of Lease

1 Located 660 feet from the (N) ~~xxx(S)~~ line and 3300 feet  
Well No.

from the (E) ~~xxx(S)~~ of 14 12 S. 32 E.  
Section Township Range

is outside the boundaries of any pool producing from the same formation. On  
the basis of the information submitted herewith on form C-105, we hereby re-  
quest that the \_\_\_\_\_ pool  
be extended to include the following area \_\_\_\_\_


or that a new pool be created to include the following described area \_\_\_\_\_  
All of Section 14, T. 12 S., R. 32 E.

Suggested name: East Caprock - Devonian

Dated: September 10, 1951

Amerada Petroleum Corporation  
Operator

C. L. L. L. L. L.  
Representative



(K)  
A. L. L.

## INSTRUCTIONS

Form C-123, when applicable, is to be submitted not later than twenty (20) days after completion of well and should accompany form C-105. Mail to Oil Conservation Commission, Santa Fe, New Mexico. Submit in triplicate.

OK, Oct 23

C-123

Sept 20 - hearing

REQUEST FOR THE EXTENSION OF AN EXISTING POOL  
OR  
THE CREATION OF A NEW POOL

Jaxon  
See Sept 1  
9/22/51

TO: The Oil Conservation Commission  
Box 871  
Santa Fe, New Mexico

The Amerada Petroleum Corporation State S "D"  
Name of Operator Name of Lease

1 Located 660 feet from the (N) or ~~(S)~~ line and 660 feet  
Well No.  
from the ~~(E)~~ or (W) of 2 15 S 33 E  
Section Township Range

is outside the boundaries of any pool producing from the same formation. On  
the basis of the information submitted herewith on form C-105, we hereby re-  
quest that the Saunders (Permo-Pennsylvanian) pool  
be extended to include the following area W 1/2 Sec. 35, T14S-R33E ; W 1/2 Sec. 2,  
E 1/2 Sec. 4, & N 1/2 Sec. 10, T15S-R33E  
or that a new pool be created to include the following described area

Suggested name: \_\_\_\_\_

Amerada Petroleum Corporation  
Operator

H. F. Hurve  
Representative

Dated: August 2, 1951

OK  
Oct 23

OIL CONSERVATION COMMISSION  
SANTA FE, NEW MEXICO.  
RECEIVED  
AUG 8 1951

OK  
Oct 23

## INSTRUCTIONS

Form C-123, when applicable, is to be submitted not later than twenty (20) days after completion of well and should accompany form C-105. Mail to Oil Conservation Commission, Santa Fe, New Mexico. Submit in triplicate.

REQUEST FOR THE EXTENSION OF AN EXISTING POOL  
OR  
THE CREATION OF A NEW POOL

TO: The Oil Conservation Commission  
Box 871  
Santa Fe, New Mexico

The American Republics Corporation  
Name of Operator

Yates State  
Name of Lease

5 Located 1980 feet from the (N) or ~~(S)~~ line and 1980 feet  
Well No.

from the (E) or ~~(W)~~ of Section 33 T 17 S R 28 E  
Section Township Range

is outside the boundaries of any pool producing from the same formation. On  
the basis of the information submitted herewith on form C-105, we hereby re-  
quest that the Artesia pool  
be extended to include the following area N 1/2 Section 33

or that a new pool be created to include the following described area


Suggested name: Artesia

American Republics Corporation  
Operator

W B Macey  
Representative

Note: C-105 previously submitted.

C - Oct. 23 -



## INSTRUCTIONS

Form C-123, when applicable, is to be submitted not later than twenty (20) days after completion of well and should accompany form C-105. Mail to Oil Conservation Commission, Santa Fe, New Mexico. Submit in triplicate.

REQUEST FOR THE EXTENSION OF AN EXISTING POOL  
OR  
THE CREATION OF A NEW POOL

TO: The Oil Conservation Commission  
Box 871  
Santa Fe, New Mexico

DATE: July 16, 1951

(McMillian & Peterson)

The Keller and Peterson  
Name of Operator

State "A"  
Name of Lease

1 Located 1880 feet from the (N) or (S) line and 1980 feet  
Well No.

from the (E) or ~~(W)~~ of 13 11-South 27-East  
Section Township Range  
Chaves County, New Mexico

is outside the boundaries of any pool producing from the same formation. On  
the basis of the information submitted herewith on form C-105, we hereby re-  
quest that the \_\_\_\_\_ pool

be extended to include the following area \_\_\_\_\_


or that a new pool be created to include the following described area \_\_\_\_\_

South 1/2 and NE 1/4 of Section 13, Township 11-South, Range 27-East  
Chaves County, New Mexico.

Suggested name: Chisum (San Andres)

KELLER AND PETERSON  
Operator

G. F. Peterson  
Representative



## INSTRUCTIONS

Form C-123, when applicable, is to be submitted not later than twenty (20) days after completion of well and should accompany form C-105. Mail to Oil Conservation Commission, Santa Fe, New Mexico. Submit in triplicate.



## REQUEST FOR THE EXTENSION OF AN EXISTING POOL

OR

## THE CREATION OF A NEW POOL

TO: The Oil Conservation Commission  
 Box 871  
 Santa Fe, New Mexico

The The Texas Company State of New Mexico "AS"  
 Name of Operator Name of Lease

1 Located 660 feet from the (N) or ~~W~~ line and 660 feet  
 Well No.

from the (E) or ~~W~~ of 6 15S 32E  
 Section Township Range

is outside the boundaries of any pool producing from the same formation. On  
 the basis of the information submitted herewith on form C-105, we hereby re-  
 quest that the \_\_\_\_\_ pool

be extended to include the following area \_\_\_\_\_

or that a new pool be created to include the following described area SW/4 of  
Section 32, SE/4 and E/2 of SW/4 of Section 31, T-14S, R-32E and  
NW/4 of Section 5, NE/4 and E/2 of NW/4 of Section 6, T-15S, R-32E.

Suggested name: State AS (Wolfcamp)

The Texas Company  
 Operator

(Meridian?) WOLFCAMP

G. R. Brown  
 Representative  
 G. R. Brown

S/2 sec. 31, SE/4 sec. 32 T. 14 R 32  
 NW/4 sec. 5 N/2 sec 6 T 15 R 32

OIL CONSERVATION COMMISSION  
 SANTA FE, NEW MEXICO.

RECEIVED  
 SEP 19 1951

G. R. Brown

## INSTRUCTIONS

Form C-123, when applicable, is to be submitted not later than twenty (20) days after completion of well and should accompany form C-105. Mail to Oil Conservation Commission, Santa Fe, New Mexico. Submit in triplicate.

REQUEST FOR THE EXTENSION OF AN EXISTING POOL  
OR  
THE CREATION OF A NEW POOL

TO: The Oil Conservation Commission  
Box 871  
Santa Fe, New Mexico

The The Texas Company State of New Mexico "AS"  
Name of Operator Name of Lease

1 Located 660 feet from the (N) or ~~SE~~ line and 660 feet  
Well No.

from the (E) or ~~NW~~ of 6 15S 32E  
Section Township Range

is outside the boundaries of any pool producing from the same formation. On  
the basis of the information submitted herewith on form C-105, we hereby re-  
quest that the \_\_\_\_\_ pool

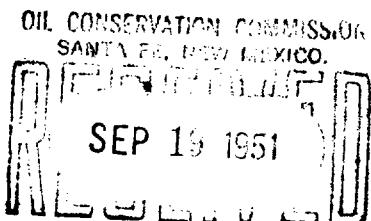
be extended to include the following area \_\_\_\_\_

or that a new pool be created to include the following described area SW/4 of  
Section 32, SE/4 and E/2 of SW/4 of Section 31, T-14S, R-32E and  
NW/4 of Section 5, NE/4 and E/2 of NW/4 of Section 6, T-15S, R-32E.

Suggested name: State AS (Wolfcamp)

The Texas Company  
Operator

G R Brown  
Representative  
G. R. Brown



## INSTRUCTIONS

Form C-123, when applicable, is to be submitted not later than twenty (20) days after completion of well and should accompany form C-105. Mail to Oil Conservation Commission, Santa Fe, New Mexico. Submit in triplicate.

Case # 309-1

REQUEST FOR THE EXTENSION OF AN EXISTING POOL  
OR  
THE CREATION OF A NEW POOL

TO: The Oil Conservation Commission  
Box 871  
Santa Fe, New Mexico

The Olen F. Featherstone State  
Name of Operator Name of Lease

4 Located 660 feet from the ~~XXX~~ or (S) line and 1980 feet  
Well No.

from the ~~XXX~~ or (W) of 18 19S 28E  
Section Township Range

is outside the boundaries of any pool producing from the same formation. On  
the basis of the information submitted herewith on form C-105, we hereby re-  
quest that the \_\_\_\_\_ pool

be extended to include the following area \_\_\_\_\_

or that a new pool be created to include the following described area \_\_\_\_\_

S $\frac{1}{2}$  Sec. 18 and N $\frac{1}{2}$  Sec. 19, T19S R28E, Eddy County, N. Mex.

Suggested name: Olen Pool

Olen F. Featherstone  
Operator

Harold Kersey  
Representative

OIL CONSERVATION COMMISSION  
SANTA FE, NEW MEXICO.  
RECEIVED  
SEP 27 1951

OK  
[Signature]

## INSTRUCTIONS

Form C-123, when applicable, is to be submitted not later than twenty (20) days after completion of well and should accompany form C-105. Mail to Oil Conservation Commission, Santa Fe, New Mexico. Submit in triplicate.

REQUEST FOR THE EXTENSION OF AN EXISTING POOL  
OR  
THE CREATION OF A NEW POOL

TO: The Oil Conservation Commission  
Box 871  
Santa Fe, New Mexico

The Olen F. Featherstone State  
Name of Operator Name of Lease

Well No. 4 Located 660 feet from the (N) or (S) line and 1900 feet  
from the (E) or (W) of 18 Section 19S Township 26E Range

is outside the boundaries of any pool producing from the same formation. On  
the basis of the information submitted herewith on form C-105, we hereby re-  
quest that the \_\_\_\_\_ pool  
be extended to include the following area \_\_\_\_\_


or that a new pool be created to include the following described area \_\_\_\_\_

S $\frac{1}{2}$  Sec. 18 and N $\frac{1}{2}$  Sec. 19, T19S R26E, Eddy County, N. Mex.

Suggested name: Olen Pool

Olen F. Featherstone  
Operator

Harold Kersey  
Representative



## INSTRUCTIONS

Form C-123, when applicable, is to be submitted not later than twenty (20) days after completion of well and should accompany form C-105. Mail to Oil Conservation Commission, Santa Fe, New Mexico. Submit in triplicate.



REQUEST FOR THE EXTENSION OF AN EXISTING POOL  
OR  
THE CREATION OF A NEW POOL

TO: The Oil Conservation Commission  
Box 871  
Santa Fe, New Mexico

The The Texas Company State of New Mexico "AR"  
Name of Operator Name of Lease

1 Located 660 feet from the (N) or (~~E~~) line and 1980 feet  
Well No.


from the (~~E~~) or (W) of 2 11 S 37E  
Section Township Range

is outside the boundaries of any pool producing from the same formation. On  
the basis of the information submitted herewith on form C-105, we hereby re-  
quest that the \_\_\_\_\_ pool  
be extended to include the following area \_\_\_\_\_

or that a new pool be created to include the following described area All of  
Sec. 2, SE/4 of Sec. 32, and SE/4 of SW/4 of Sec. 32, T-11S, R-37E, *Clar*  
and the SW/4 of SW/4 of Sec. 33, T-10S, R-37E, Lea County, New  
Mexico.  
Suggested name: Thompson-Devonian

The Texas Company  
Operator

GRT Brown  
Representative



*5 1/2 sec 32, SW/4 sec 33 10S 37E*

*All sec 2 11S 37E*

*ATP*

## INSTRUCTIONS

Form C-123, when applicable, is to be submitted not later than twenty (20) days after completion of well and should accompany form C-105. Mail to Oil Conservation Commission, Santa Fe, New Mexico. Submit in triplicate.

REQUEST FOR THE EXTENSION OF AN EXISTING POOL  
OR  
THE CREATION OF A NEW POOL

TO: The Oil Conservation Commission  
Box 871  
Santa Fe, New Mexico

The The Texas Company State of New Mexico "AB"  
Name of Operator Name of Lease

1 Located 660 feet from the (N) or (~~E~~) line and 1980 feet  
Well No.

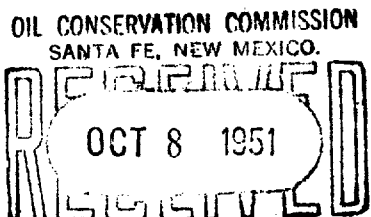
from the (~~E~~) or (W) of 2 11 S 37E  
Section Township Range

is outside the boundaries of any pool producing from the same formation. On  
the basis of the information submitted herewith on form C-105, we hereby re-  
quest that the \_\_\_\_\_ pool  
be extended to include the following area \_\_\_\_\_

or that a new pool be created to include the following described area All of  
Sec. 2, SE/4 of Sec. 32, and SE/4 of SW/4 of Sec. 32, T-11S, R-37E,  
and the SW/4 of SW/4 of Sec. 33, T-10S, R-37E, Lea County, New  
Mexico.  
Suggested name: Thompson-Devonian

The Texas Company  
Operator

GRT Brown  
Representative



## INSTRUCTIONS

Form C-123, when applicable, is to be submitted not later than twenty (20) days after completion of well and should accompany form C-105. Mail to Oil Conservation Commission, Santa Fe, New Mexico. Submit in triplicate.