

OIL CONSERVATION COMMISSION

HOBBS, NEW MEXICO

July 12, 1951

McMillian & Peterson
Box 1787
Midland, Texas

Gentlemen:

According to our records your State A 1-J, 13-11-27 is located outside a designated pool. You will therefore fill in the enclosed form C-123 and mail in accordance with the instructions thereon.

Yours very truly,

OIL CONSERVATION COMMISSION


A. L. Porter, Jr.
Proration Manager

ALP/mv

cc/Mr. R. R. Spurier

C
O
P
Y

D - oct 23, 1951



OIL CONSERVATION COMMISSION

HOBBS, NEW MEXICO

*Nomenclature
Hearing file*

August 22, 1951

C
O
P
Y

The Texas Company
Box 1270
Midland, Texas

Gentlemen:

According to our records your State "AS" 1-A, 6-15-32 is located outside a designated pool. You will therefore fill in the enclosed form C-123 and mail in accordance with the instructions thereon.

Until this well is included within a designated pool it will be prorated in accordance with the regulations governing wildcat wells.

Yours very truly,

OIL CONSERVATION COMMISSION

A. L. Porter, Jr.
Proration Manager

ALP/cd
cc/ Mr. R. R. Spurrier


Oct 23

OIL CONSERVATION COMMISSION
SANTA FE, NEW MEXICO.

RECEIVED
AUG 24 1951
RECEIVED

OIL CONSERVATION COMMISSION

HIBBS, NEW MEXICO



September 4, 1951

Act. Swearing

C

Polson

Mr. Elin Featherstone
Box 305
Artesia, New Mexico

Dear Sir:

According to our records your State 4-N, 18-19-28
is located outside the boundaries of a designated
pool. You will therefore fill in the enclosed form
C-123 and mail in accordance with the instructions
thereon.

Yours very truly,

A. L. Porter, Jr.
Proration Manager

ALP/mv

cc/Mr. R. R. Spurrier

O


P

Y

F- 60 73

OIL CONSERVATION COMMISSION

HOBBS, NEW MEXICO



*Hollister
Oct 23*

Amerada Petroleum Corporation
Drawer D
Monument, New Mexico

Gentlemen:

According to our records your State EC A #1, 14-12-32,
is located outside the boundaries of a designated pool.
You will therefore fill in the enclosed form C-123 and
mail in accordance with the instructions thereon.

Yours very truly,

OIL CONSERVATION COMMISSION

A. L. Porter, Jr.
Proration Manager

ALP/mv

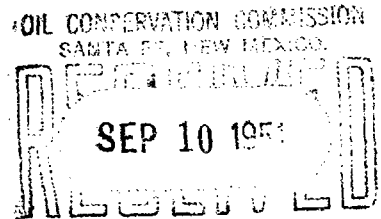
cc/Mr. R. R. Spurrier

Devonian

eg- Oct 23

OIL CONSERVATION COMMISSION

HOBBS, NEW MEXICO



September 7, 1951

C
O
P
Y

The Texas Company
Box 1270
Midland, Texas

Gentlemen:

According to our records your State AR 1-C, 2-11-37 is located outside the boundaries of a designated pool. You will therefore fill in the enclosed form C-123 and mail in accordance with the instructions thereon.

Since this well is located more than one mile from a designated pool producing from the same formation, it will be prorated in accordance with the rules governing wildcat wells until such time as a pool designation is made.

Yours very truly,

OIL CONSERVATION COMMISSION

A. L. Porter, Jr.
Proration Manager

ALP/mv

cc/Mr. R. R. Spurrier

H- Oct 23

New Mexico
OIL CONSERVATION COMMISSION

GOVERNOR EDWIN L. MECHEM
CHAIRMAN

LAND COMMISSIONER GUY SHEPARD
MEMBER

STATE GEOLOGIST R. R. SPURRIER
SECRETARY AND DIRECTOR



P. O. BOX 1545
HOLBROS, NEW MEXICO

September 17, 1951

Mr. Ralph Trujillo
Oil Conservation Commission
Box 871
Santa Fe, New Mexico

Dear Ralph:

I am enclosing two copies of form C-123 as filed by the Texas
Company requesting a pool designation for their State AS # 1,


It will not be necessary for you to return a copy of this form
to my office as these forms were submitted to me in triplicate.

Yours very truly,

OIL CONSERVATION COMMISSION

A handwritten signature in dark ink, appearing to read "A. L. Porter, Jr.", written over the typed name.
A. L. Porter, Jr.
Proration Manager

ALP/cd



New Mexico
OIL CONSERVATION COMMISSION

GOVERNOR EDWIN L. MECHEM
CHAIRMAN

LAND COMMISSIONER GUY SHEPARD
MEMBER

STATE GEOLOGIST R. R. SPURRIER
SECRETARY AND DIRECTOR



P. O. BOX 1545
HOBBS, NEW MEXICO

October 17, 1951

Mr. Jason Kellahin
Box 871
Santa Fe, New Mexico

Dear Jason:

Thanks for your letter of October 16 advising that the Amerada State BTK #1 and the Continental Oil Company Warren B 27 #1 have been incorporated into pools under Case 303. Apparently, this case was heard in August and I do not have a copy of the docket for that hearing.

I am enclosing a copy of form C-123 on the Sinclair Oil & Gas Company Boyd #2 as per your request. I am also enclosing a copy of my letter to the Spartan Drilling Co. concerning form C-123 on their Federal #1.

I have also checked the well files on the McMillian & Peterson State A #1 and the Honolulu State #1 both of which are located in Unit J of Section 13-11-27. The well records indicate that the Honolulu State #1 is producing from 6490 to 6563 feet and the McMillian & Peterson State A #1 is producing from 2025 to 2042 feet. The wells are therefore producing from separate formations and each is entitled to a 40 acre allowable for its particular depth range. It will therefore be in order to create a new pool for the McMillian & Peterson well. I see no objection to following the suggestion of the operator and naming the pool Chisum San Andres.


Yours very truly,

A. L. Porter, Jr.
Proration Manager

ALP/mv

Enc. 2

cc/Nomenclature File



OIL CONSERVATION COMMISSION

HOBBS, NEW MEXICO

File - Core 309
JK

December 10, 1951

C
O
P
Y

Shell Oil Company
Box 1957
Hobbs, New Mexico

Gentlemen:

We are returning herewith Form C-123 requesting extension of the Saunders Pool, for the inclusion of your Gray #1, 35-14-33. Since we directed you to fill out these forms, however, the Commission has issued Order R-113, which extends the Saunders Pool to include the $W\frac{1}{2}$ of Section 35-14-33.

Yours very truly,

A. L. Porter, Jr.
Proration Manager

ALP:gs
cc: R. R. Spurrier

OIL CONSERVATION COMMISSION
HOBBS, NEW MEXICO.

DEC 13 1951

RECEIVED