

EL PASO NATURAL GAS COMPANY

102½ North Court Avenue
Farmington, New Mexico

September 5, 1951

October 1951

New Mexico Oil Conservation Commission
Santa Fe, New Mexico

Dear Sirs:

Please consider this letter as a petition for an unorthodox location covering the well and situation discussed below.

*applying @ 100
@ correct*

Delhi Oil Corporation drilled their Florance-Federal No. 1-15 on our acreage due to a mistake by the surveyor. Delhi thought that they were drilling this well 990 feet from the North line and 990 feet from the East line of Section 5, Township 30 North, Range 9 West, San Juan County, New Mexico. However, it has been found that the well is actually located 486 feet from the North line and 323 feet from the West line of Section 4, Township 30 North, Range 9 West, San Juan County, New Mexico. El Paso Natural Gas Company purchased this well from Delhi and it has now become our responsibility to obtain approval from the Commission for this unorthodox location.

Due to the above situation we are requesting approval of this unorthodox location and a change of the well's name to San Juan Production Company H. K. Riddle No. 1.


Attached to this letter are approvals from offset operators, copies of our request to the U. S. Geological Survey, which they approved, and copies of a map showing offset operators, original location and actual location of the well in question.

Very truly yours,

EL PASO NATURAL GAS COMPANY

W. T. Hollis
W. T. Hollis
Chief Petroleum Engineer


Enclosures



EL PASO NATURAL GAS COMPANY

102 $\frac{1}{2}$ North Court Avenue
Farmington, New Mexico

May 16, 1951



Delhi Oil Corporation
305 West Main Street
Farmington, New Mexico

Attention: Mr. Jimmy Howell

Dear Sir:

After the recent re-survey of Township 30 North, Range 9 West, it was found that the Delhi Oil Corporation Florance-Federal No. 1-15 was drilled on our acreage instead of Delhi's, due to an error by the surveyor. Delhi thought that they were drilling this well 990 feet from the North line and 990 feet from the East line of Section 5, Township 30 North, Range 9 West. However, it has been found that the well is actually located 486 feet from the North line and 323 feet from the West line of Section 4, Township 30 North, Range 9 West. Since the well is on our acreage we have bought this well from Delhi, and it has now become our responsibility to obtain approval from the State for this unorthodox location.

Since Delhi has offset leases in Section 5, Township 30 North, Range 9 West, it is necessary to obtain your approval for this unorthodox location. Therefore, we would appreciate your signing below indicating your approval.

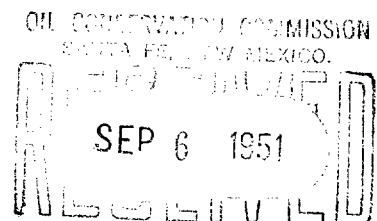
Very truly yours,

EL PASO NATURAL GAS COMPANY

By W. T. Hollis
W. T. Hollis
Chief Petroleum Engineer

APPROVED:

W. C. Smith *WCS*



C. det. 3/11

EL PASO NATURAL GAS COMPANY

102 $\frac{1}{2}$ North Court Avenue
Farmington, New Mexico

May 16, 1951

Mr. William G. Johnson
1453 Esperson Building
Houston, Texas

Dear Sir:

After the recent re-survey of Township 30 North, Range 9 West, it was found that the Delhi Oil Corporation Florance-Federal No. 1-15 was drilled on our acreage instead of Delhi's, due to an error by the surveyor. Delhi thought that they were drilling this well 990 feet from the North line and 990 feet from the East line of Section 5, Township 30 North, Range 9 West. However, it has been found that the well is actually located 486 feet from the North line and 323 feet from the West line of Section 4, Township 30 North, Range 9 West. Since the well is on our acreage we have bought this well from Delhi, and it has now become our responsibility to obtain approval from the State for this unorthodox location.

Since you have offset leases in Section 33, Township 31 North, Range 9 West, it is necessary to obtain your approval for this unorthodox location. Therefore, we would appreciate your signing below indicating your approval.

Very truly yours,

EL PASO NATURAL GAS COMPANY

By


W. T. Hollis

W. T. Hollis

Chief Petroleum Engineer

APPROVED:

W. G. Johnson
2469 1st Natl Bldg
Chgo City, Ill.



(SUBMIT IN TRIPLICATE)

UNITED STATES
DEPARTMENT OF THE INTERIOR
GEOLOGICAL SURVEYLand Office Santa Fe
Lease No. 081096
Unit H. K. Riddle
(Formerly Florence-Federal)

SUNDRY NOTICES AND REPORTS ON WELLS

NOTICE OF INTENTION TO DRILL		SUBSEQUENT REPORT OF WATER SHUT-OFF	
NOTICE OF INTENTION TO CHANGE PLANS	X	SUBSEQUENT REPORT OF SHOOTING OR ACIDIZING	
NOTICE OF INTENTION TO TEST WATER SHUT-OFF		SUBSEQUENT REPORT OF ALTERING CASING	
NOTICE OF INTENTION TO RE-DRILL OR REPAIR WELL		SUBSEQUENT REPORT OF REDRILLING OR REPAIR	
NOTICE OF INTENTION TO SHOOT OR ACIDIZE		SUBSEQUENT REPORT OF ABANDONMENT	
NOTICE OF INTENTION TO PULL OR ALTER CASING		SUPPLEMENTARY WELL HISTORY	
NOTICE OF INTENTION TO ABANDON WELL			

(INDICATE ABOVE BY CHECK MARK NATURE OF REPORT, NOTICE, OR OTHER DATA)

July 13, 1951

Well No. 2 is located 486 ft. from N line and 323 ft. from W line of sec. 4

<u>N. M. Section 4</u> (¼ Sec. and Sec. No.)	<u>30N</u> (Twp.)	<u>2W</u> (Range)	<u>N. M. P. M.</u> (Meridian)
<u>Blanco</u> (Field)	<u>San Juan</u> (County or Subdivision)	<u>New Mexico</u> (State or Territory)	

The elevation of the derrick floor above sea level is 6233 ft.

DETAILS OF WORK

(State names of and expected depths to objective sands; show sizes, weights, and lengths of proposed casings; indicate mudding jobs, cementing points, and all other important proposed work)

This well was originally drilled by Delhi Oil Corporation on the location of 990' North and 990' East of Section 5, Township 30 North, Range 9 West. A re-survey disclosed an error and the well is actually located as above.

The San Juan Production Company has purchased this well and desires to operate it in its present completed status, and to change the name to: San Juan Production Company H. K. Riddle No. 1.

The W consisting of 322.7 acres dedicated to this well.

I understand that this plan of work must receive approval in writing by the Geological Survey before operations may be commenced.

Company SAN JUAN PRODUCTION COMPANYAddress 102½ North Court AvenueFarmington, New MexicoBy W. T. Hollis
W. T. HollisTitle Chief Petroleum Engineer

N. M. OIL & GAS ENGINEERING COMMITTEE
DRAWER I
HOBBS, NEW MEXICO

November 28, 1951

Mr. R. R. Spurrier
N. M. Oil Conservation Commission
P. O. Box 871
Santa Fe, New Mexico

Dear Dick:


I received copy of transcript in the following cases this morning:

October 23, 1951

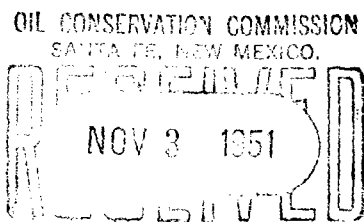
308
309
310
311
312
313
317
318
320
321
Allowable

Thank you very much..

Yours very truly,


Glenn Staley

no



N. M. OIL & GAS ENGINEERING COMMITTEE
DRAWER I
HOBBS, NEW MEXICO

November 28, 1951

Mr. R. R. Spurrier
N. M. Oil Conservation Commission
P. O. Box 871
Santa Fe, New Mexico

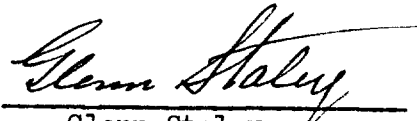
Dear Dick:

I received copy of transcript in the following cases this morning:

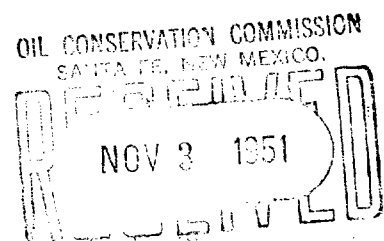
October 23, 1951	308
	309
	310
	311
	312
	313
	317
	318
	320
	321
	Allowable

Thank you very much..

Yours very truly,


Glenn Staley

no



102 1/2 North Court Avenue
Farmington, New Mexico

May 16, 1951

Delhi Oil Corporation
305 West Main Street
Farmington, New Mexico

Attention: Mr. Jimmy Howell

Dear Sir:

After the recent re-survey of Township 30 North, Range 9 West, it was found that the Delhi Oil Corporation Florence-Federal No. 1-15 was drilled on our acreage instead of Delhi's, due to an error by the surveyor. Delhi thought that they were drilling this well 990 feet from the North line and 300 feet from the East line of Section 5, Township 30 North, Range 9 West. However, it has been found that the well is actually located 430 feet from the North line and 323 feet from the West line of Section 4, Township 30 North, Range 9 West. Since the well is on our acreage we have bought this well from Delhi, and it has now become our responsibility to obtain approval from the State for this unorthodox location.

Since Delhi has offset leases in Section 5, Township 30 North, Range 9 West, it is necessary to obtain your approval for this unorthodox location. Therefore, we would appreciate your signing below indicating your approval.


Very truly yours,

EL PASO NATURAL GAS COMPANY

By W. T. Hollis
W. T. Hollis
Chief Petroleum Engineer

APPROVED:

W. Smith



102 $\frac{1}{2}$ North Court Avenue
Farmington, New Mexico

May 16, 1951

Mr. William G. Johnston
1453 Esperson Building
Houston, Texas

Dear Sir:

After the recent re-survey of Township 30 North, Range 9 West, it was found that the Delhi Oil Corporation Florance-Federal No. 1-15 was drilled on our acreage instead of Delhi's, due to an error by the surveyor. Delhi thought that they were drilling this well 990 feet from the North line and 990 feet from the East line of Section 5, Township 30 North, Range 9 West. However, it has been found that the well is actually located 486 feet from the North line and 323 feet from the West line of Section 4, Township 30 North, Range 9 West. Since the well is on our acreage we have bought this well from Delhi, and it has now become our responsibility to obtain approval from the State for this unorthodox location.

Since you have offset leases in Section 33, Township 31 North, Range 9 West, it is necessary to obtain your approval for this unorthodox location. Therefore, we would appreciate your signing below indicating your approval.

Very truly yours,

EL PASO NATURAL GAS COMPANY

By

W. T. Hollis
W. T. Hollis


Chief Petroleum Engineer

APPROVED:

/s/ Wm. G. Johnston

2469 First National Building

Oklahoma City, Oklahoma



(SUBMIT IN TRIPLICATE)

UNITED STATES
DEPARTMENT OF THE INTERIOR
GEOLOGICAL SURVEY

Land Office Santa Fe
Lease No. 031098
Unit H. K. Riddle
(Formerly Florence-Federal)

SUNDRY NOTICES AND REPORTS ON WELLS

NOTICE OF INTENTION TO DRILL.....		SUBSEQUENT REPORT OF WATER SHUT-OFF.....	
NOTICE OF INTENTION TO CHANGE PLANS.....	X	SUBSEQUENT REPORT OF SHOOTING OR ACIDIZING.....	
NOTICE OF INTENTION TO TEST WATER SHUT-OFF.....		SUBSEQUENT REPORT OF ALTERING CASING.....	
NOTICE OF INTENTION TO RE-DRILL OR REPAIR WELL.....		SUBSEQUENT REPORT OF REDRILLING OR REPAIR.....	
NOTICE OF INTENTION TO SHOOT OR ACIDIZE.....		SUBSEQUENT REPORT OF ABANDONMENT.....	
NOTICE OF INTENTION TO PULL OR ALTER CASING.....		SUPPLEMENTARY WELL HISTORY.....	
NOTICE OF INTENTION TO ABANDON WELL.....			

(INDICATE ABOVE BY CHECK MARK NATURE OF REPORT, NOTICE, OR OTHER DATA)

July 13, 1951

Well No. 1 is located 436 ft. from N line and 323 ft. from W line of sec. 4
NW NW Section 4 30N 9W N. M. P. M.
 (1/4 Sec. and Sec. No.) (Twp.) (Range) (Meridian)
Blanco San Juan New Mexico
 (Field) (County or Subdivision) (State or Territory)

The elevation of the derrick floor above sea level is 6233 ft.

DETAILS OF WORK

(State names of and expected depths to objective sands; show sizes, weights, and lengths of proposed casings; indicate mudding jobs, cementing points, and all other important proposed work)

This well was originally drilled by Delhi Oil Corporation on the location of 990' North and 990' East of Section 5, Township 30 North, Range 9 West. A re-survey disclosed an error and the well is actually located as above.

The San Juan Production Company has purchased this well and desires to operate it in its present completed status, and to change the name to: San Juan Production Company H. K. Riddle No. 1.

I understand that this plan of work ~~consisting of 32.70 acres dedicated to this well.~~ must receive approval in writing by the Geological Survey before operations may be commenced.

Company SAN JUAN PRODUCTION COMPANY

Address 102¹/₂ North Court Avenue

Farmington, New Mexico

By W. T. Hollis

Title Chief Petroleum Engineer