

REQUEST FOR THE EXTENSION OF AN EXISTING POOL
OR
THE CREATION OF A NEW POOL

NOV 20 1951

TO: The Oil Conservation Commission
Box 871
Santa Fe, New Mexico
Kingsley-Locke Oil Co.

The Luhrs Power, Phoenix, Arizona N. M. L.
Name of Operator Name of Lease

1-2 Located 1592 feet from the ~~(XXXX)~~ (S) line and 347 feet
Well No.

from the ~~(XXXX)~~ (W) line of 5 26N. 7W.
Section Township Range

is outside the boundaries of any pool producing from the same formation. On
the basis of the information submitted herewith on form C-105, we hereby re-
quest that the _____ pool
be extended to include the following area _____

or that a new pool be created to include the following described area _____

All of sections 5, 6, 7, & 8 of T. 26 N. - R. 7 W.

Suggested name: Blanco (Pictured Cliffs) Largo Canyon area. ????
or South Largo Canyon (Pict. Cliffs)

Name of Producing Formation: Pictured Cliffs ss. Kingsley-Locke Oil Co.
Operator

Frank C Barnes
Representative

Note:


The discovery of substantial Pictured Cliffs sandstone gas in T. 26 N. - R. 7 W., Rio Arriba County, represents a new gas pool in the Pictured Cliffs ss. Exact extent is not known, but this area will undoubtedly connect up with other Pictured Cliffs producing areas. Possibly Doggie Canyon (Doswell) and Blanco areas. (?????)

ILLEGIBLE

REQUEST FOR THE EXTENSION OF AN EXISTING POOL

OR
THE CREATION OF A NEW POOL

TO: The Oil Conservation Commission
Box 871
Santa Fe, New Mexico



The Continental Oil Company SEMU-Burger B-20
Name of Operator Name of Lease

1-S Located 660 feet from the (N) or (S) line and 1980 feet
Well No.

from the (E) or (W) of 20 20-S 38-E
Section Township Range


is outside the boundaries of any pool producing from the same formation. On
the basis of the information submitted herewith on form C-105, we hereby re-
quest that the Warren-McKee pool
be extended to include the following area S/2 Section 20, T 20-S, R 38E

or that a new pool be created to include the following described area

Suggested name: _____

Continental Oil Company
Operator

R. H. Jacob
Representative



REQUEST FOR THE EXTENSION OF AN EXISTING POOL
OR
THE CREATION OF A NEW POOL

TO: The Oil Conservation Commission
Box 871
Santa Fe, New Mexico

The Amerada Petroleum Corporation State BT "M"
Name of Operator Name of Lease

1 Located 1980 feet from the (N) or ~~(S)~~ line and 660 feet
Well No.

from the (E) or ~~(W)~~ of 34 11 South 33 East
Section Township Range

is outside the boundaries of any pool producing from the same formation. On
the basis of the information submitted herewith on form C-105, we hereby re-
quest that the Bagley Siluro-Devonian pool

be extended to include the following area NE/4 Sec. 34; NW/4 & S/2 of the
NE/4 of Sec. 35 T 11 S R 33 E


or that a new pool be created to include the following described area

Suggested name: _____

Amerada Petroleum Corporation
Operator

Dated: November 12, 1951

Representative



2-4-51

D

C-123

REQUEST FOR THE EXTENSION OF AN EXISTING POOL
OR
THE CREATION OF A NEW POOL

NOV 20 1951

TO: The Oil Conservation Commission
Box 871
Santa Fe, New Mexico

The Kingsley-Locke Oil Company
Luhrs Tower, Phoenix, Arizona M. K. L.
Name of Operator Name of Lease

1 Located 990 feet from the ~~(N) (S)~~ (S) line and 990 feet
Well No.
from the ~~(E) (W)~~ (W) line of 5 26N. 7W.
Section Township Range

is outside the boundaries of any pool producing from the same formation. On
the basis of the information submitted herewith on form C-105, we hereby re-
quest that the Blanco (Mesaverde) gas pool
be extended to include the following area all of sections 5, 6, 7, & 8
of T. 26 N. - R. 7 W., Rio Arriba County, New Mexico

or that a new pool be created to include the following described area _____

Suggested name: _____

Name of Producing Formation: Mesaverde


Kingsley-Locke Oil Co.
Operator

Frank C Barnes
Representative

Note:
The M. K. L. #1 gas well is still being cleaned out and is not completed in the final sense of the word. However, this well is unquestionably a commercial gas well in the Mesaverde formation. The only question is the exact ammount of gas the well will make on the final gauge.

D

A




REQUEST FOR THE EXTENSION OF AN EXISTING POOL

OR

THE CREATION OF A NEW POOL

OIL CONSERVATION COMMISSION
SANTA FE, NEW MEXICO

TO: The Oil Conservation Commission
Box 871
Santa Fe, New Mexico



The Continental Oil Company W. C. Hawk B-3
Name of Operator Name of Lease

1-S Located 810 feet from the (N) or (S) line and 660 feet
Well No.
from the (E) or (W) of 3 21S 37E
Section Township Range

is outside the boundaries of any pool producing from the same formation. On
the basis of the information submitted herewith on form C-105, we hereby re-
quest that the Hare pool
be extended to include the following area (See below)

or that a new pool be created to include the following described area

Suggested name: _____

Continental Oil Company
Operator

E. L. Shager
Representative
District Superintendent

All wells in Sections 2,3 and 10, T-21S, R-37E, which have been completed in the Ellenburger formation have been proven oil productive in the Simpson formation by drillstem tests taken during the drilling of these wells. The Continental Hawk B-3 No. 1-S is a little over one mile from the present northern limit of the Hare Pool. Therefore, it is recommended that the Hare Pool be extended to include the following acreage which is believed to define the northern limits of Simpson productive acreage in this area: All Section 10, SE/4 and SW/4 and Lots 14, 15 and 16 of Section 3, SE/4 and SW/4 and Lots 13, 14, 15 and 16 of Section 2, T-21S, R-37E.

A