

NEW MEXICO OIL CONSERVATION COMMISSION

Santa Fe, New Mexico

Notice of Intention to Drill

Notice must be given to the Oil Conservation Commission or its proper agent and approval obtained before drilling begins. If changes in the proposed plan are considered advisable, a copy of this notice showing such changes will be returned to the sender. Submit this notice in triplicate. One copy will be returned following approval. See additional instructions in Rules and Regulations of the Commission.

Midland, Texas

February 7, 1952

Place

Date

OIL CONSERVATION COMMISSION,
Santa Fe, New Mexico.
Gentlemen:

You are hereby notified that it is our intention to commence the drilling of a well to be known as **Shugart State B #3**

J. H. Elder et al., **Ralph A. Shugart** Well No. **3** in **Lot 3**

of Sec. **1**, T. **21-S**, R. **33-E**, N. M. P. M., Lease **Lynch** Field, **Lea** County

N.

The well is **990** feet (~~N~~) (S) of the **north** line and **50** feet

(E.) (~~W~~) of the **west** line of **Lot 3, Sec. 1, T-21-S, R-33-E**

(Give location from section or other legal subdivision lines. Cross out wrong directions.)

If state land the oil and gas lease is No. **B-11458**, Assignment No. **1**

If patented land the owner is _____

Address _____

If government land the permittee is _____

Address _____

The lessee is _____

Address _____

We propose to drill well with drilling equipment as follows: _____

Cable tools

The status of a bond for this well in conformance with Rule 39 of the General Rules and Regulations of the Commission is as follows: **Maryland Casualty Co. \$10,000.00 Blanket Bond Form 39-A1 in effect.**

We propose to use the following strings of casing and to land or cement them as indicated:

Size of Hole	Size of Casing	Weight Per Foot	New or Second Hand	Depth	Landed or Cemented	Sacks Cement
15"	13-3/8"	55#	New	100'	Cemented	Circulated
10"	8-5/8"	28#	New	1400'	Landed	
7"	5-1/2"	15.5#	New	3800'	Cemented	500

If changes in the above plan become advisable we will notify you before cementing or landing casing. We estimate that the first productive oil or gas sand should occur at a depth of about **3700** feet.

Additional information: **J. C. Clower - Drilling contractor**

Approved _____, 19____

except as follows:

Sincerely yours,

J. H. Elder et al.

Company or Operator

By _____

Position **Coowner**

Send communication regarding well to

Name **J. H. Elder**

Address **Box 950, Midland, Texas**

OIL CONSERVATION COMMISSION,

By _____

Title _____

Handwritten: J. H. Elder
Mar 20

Handwritten: See Case 346

NEW MEXICO OIL CONSERVATION COMMISSION

Santa Fe, New Mexico

Notice of Intention to Drill

Notice must be given to the Oil Conservation Commission or its proper agent and approval obtained before drilling begins. If changes in the proposed plan are considered advisable, a copy of this notice showing such changes will be returned to the sender. Submit this notice in triplicate. One copy will be returned following approval. See additional instructions in Rules and Regulations of the Commission.

Midland, Texas

February 7, 1952

Place

Date

OIL CONSERVATION COMMISSION,
Santa Fe, New Mexico.
Gentlemen:

You are hereby notified that it is our intention to commence the drilling of a well to be known as **Shugart State B #3**

J. H. Elder et al.**Ralph A. Shugart**Well No. **3** in **Lot 3**

of Sec. **1**, T. **21-S**, R. **33-E**, N. M. P. M. **Lynch** Field, **Lea** County

N.

The well is **990** feet (N) (S) of the **north** line and **50** feet(E) (W) of the **west** line of **Lot 3, Sec. 1, T-21-S, R-33-E**

(Give location from section or other legal subdivision lines. Cross out wrong directions.)

If state land the oil and gas lease is No. **B-11458**, Assignment No. **1**

If patented land the owner is _____

Address _____

If government land the permittee is _____

Address _____

The lessee is _____

Address _____

We propose to drill well with drilling equipment as follows: _____

Cable tools

The status of a bond for this well in conformance with Rule 39 of the General Rules and Regulations of the Commission is as follows: **Maryland Casualty Co. \$10,000.00 Blanket Bond Form 39-A1 in effect.**

We propose to use the following strings of casing and to land or cement them as indicated:

Size of Hole	Size of Casing	Weight Per Foot	New or Second Hand	Depth	Landed or Cemented	Sacks Cement
15"	13-3/8"	55#	New	100'	Cemented	Circulated
10"	8-5/8"	28#	New	1400'	Landed	
7"	5-1/2"	15.5#	New	3800'	Cemented	500

If changes in the above plan become advisable we will notify you before cementing or landing casing. We estimate that the first productive oil or gas sand should occur at a depth of about **3700** feet.

Additional information: **J. C. Clower - Drilling contractor**

Approved _____, 19____
except as follows:

Sincerely yours.

J. H. Elder et al.

Company or Operator

By _____

Position **CoOwner**

Send communication regarding well to

Name **J. H. Elder**Address **Box 950, Midland, Texas**

OIL CONSERVATION COMMISSION,

By _____

Title _____

NEW MEXICO OIL CONSERVATION COMMISSION

Santa Fe, New Mexico

Notice of Intention to Drill

Notice must be given to the Oil Conservation Commission or its proper agent and approval obtained before drilling begins. If changes in the proposed plan are considered advisable, a copy of this notice showing such changes will be returned to the sender. Submit this notice in triplicate. One copy will be returned following approval. See additional instructions in Rules and Regulations of the Commission.

Midland, Texas

February 7, 1952

OIL CONSERVATION COMMISSION,
Santa Fe, New Mexico.
Gentlemen:

Place

Date

You are hereby notified that it is our intention to commence the drilling of a well to be known as

Shugart State B #3

J. H. Elder et al.

Ralph A. Shugart

3

Lot 3

Well No.

in

1 21-S Company or Operator R-33-E Lynch Lea County

of Sec. 1, T. 21-S, R. 33-E, N. M. P. M., 990 feet (N.) (S.) of the north line and 50 feet

N.

The well is 990 feet (N.) (S.) of the north line and 50 feet (E.) (W.) of the west line of Lot 3, Sec. 1, T-21-S, R-33-E

(Give location from section or other legal subdivision lines. Cross out wrong directions.)

If state land the oil and gas lease is No. B-11438, Assignment No. 1

If patented land the owner is

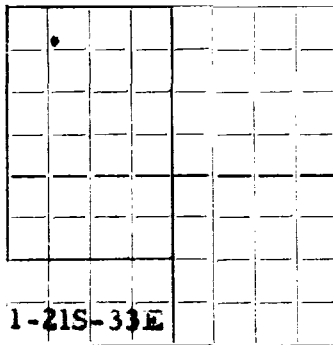
Address

If government land the permittee is

Address

The lessee is

Address



AREA 640 ACRES
LOCATE WELL CORRECTLY

We propose to drill well with drilling equipment as follows:
Cable tools

The status of a bond for this well in conformance with Rule 39 of the General Rules and Regulations of the Commission is as follows: **Maryland Casualty Co. \$10,000.00 Blanket Bond Form 39. A1 in effect.**

We propose to use the following strings of casing and to land or cement them as indicated:

Size of Hole	Size of Casing	Weight Per Foot	New or Second Hand	Depth	Landed or Cemented	Sacks Cement
15"	13-3/8"	55#	New	100'	Cemented	Circulated
10"	8-5/8"	28#	New	1400'	Landed	
7"	5-1/2"	15.5#	New	3800'	Cemented	500

If changes in the above plan become advisable we will notify you before cementing or landing casing. We estimate that the first productive oil or gas sand should occur at a depth of about 3700 feet.

Additional information:

J. C. Clower - Drilling contractor

Approved _____, 19____
except as follows:

Sincerely yours.

J. H. Elder et al.

Company or Operator

By

Coowner

Position

OIL CONSERVATION COMMISSION.

By _____

Title _____

Send communication regarding well to

J. H. Elder

Name

Address **Box 950, Midland, Texas**

NEW MEXICO OIL CONSERVATION COMMISSION

Santa Fe, New Mexico

Notice of Intention to Drill

Notice must be given to the Oil Conservation Commission or its proper agent and approval obtained before drilling begins. If changes in the proposed plan are considered advisable, a copy of this notice showing such changes will be returned to the sender. Submit this notice in triplicate. One copy will be returned following approval. See additional instructions in Rules and Regulations of the Commission.

Midland, Texas

February 7, 1952

OIL CONSERVATION COMMISSION,
Santa Fe, New Mexico.
Gentlemen:

Place

Date

You are hereby notified that it is our intention to commence the drilling of a well to be known as

Shugart State B #3

J. H. Elder et al.

Ralph A. Shugart

Well No. 3 in Lot 3

of Sec. 1 T. 21-S Company or Operator R. 33-E Lynch Lea County

The well is 990 feet (N.) (S.) of the north line and 50 feet (E.) (W.) of the west line of Lot 3, Sec. 1, T-21-S, R-33-E

(Give location from section or other legal subdivision lines. Cross out wrong directions.)

If state land the oil and gas lease is No. B-11458 Assignment No. 1

If patented land the owner is

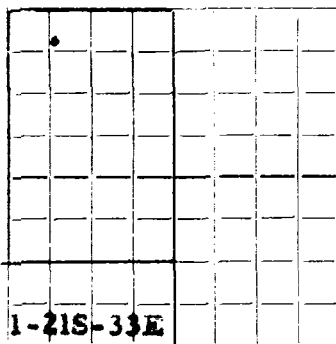
Address

If government land the permittee is

Address

The lessee is

Address



AREA 640 ACRES
LOCATE WELL CORRECTLY

We propose to drill well with drilling equipment as follows:
Cable tools

The status of a bond for this well in conformance with Rule 39 of the General Rules and Regulations of the Commission is as follows: **Maryland Casualty Co. \$10,000.00 Blanket Bond Form 39-A1 in effect.**

We propose to use the following strings of casing and to land or cement them as indicated:

Size of Hole	Size of Casing	Weight Per Foot	New or Second Hand	Depth	Landed or Cemented	Sacks Cement
15"	13-3/8"	55#	New	100'	Cemented	Circulated
10"	8-5/8"	28#	New	1400'	Landed	
7"	5-1/2"	15.5#	New	3800'	Cemented	500

If changes in the above plan become advisable we will notify you before cementing or landing casing. We estimate that the first productive oil or gas sand should occur at a depth of about 3700 feet.

Additional Information:

J. C. Clower - Drilling contractor

Approved _____, 19____
except as follows:

Sincerely yours.

J. H. Elder et al.

Company or Operator

By

Coowner

Position

Send communication regarding well to

J. H. Elder

Name

Box 950, Midland, Texas

Address

OIL CONSERVATION COMMISSION,

By _____

Title _____

NEW MEXICO OIL CONSERVATION COMMISSION

Santa Fe, New Mexico

Notice of Intention to Drill

Notice must be given to the Oil Conservation Commission or its proper agent and approval obtained before drilling begins. If changes in the proposed plan are considered advisable, a copy of this notice showing such changes will be returned to the sender. Submit this notice in triplicate. One copy will be returned following approval. See additional instructions in Rules and Regulations of the Commission.

Midland, Texas

February 7, 1952

OIL CONSERVATION COMMISSION,
Santa Fe, New Mexico.
Gentlemen:

Place

Date

You are hereby notified that it is our intention to commence the drilling of a well to be known as

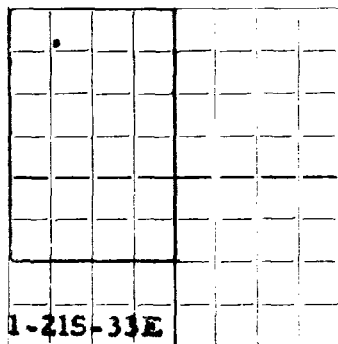
Shugart State B #3

J. H. Elder et al.

Ralph A. Shugart

Well No. 3 in Lot 3

of Sec. 1, T. 21-S, R. 33-E, N. M. P. M. Lynch, Lea County



AREA 640 ACRES
LOCATE WELL CORRECTLY

The well is 990 feet (N.) (S.) of the north line and 150 feet (E.) (W.) of the west line of Lot 3, Sec. 1, T-21-S, R-33-E

(Give location from section or other legal subdivision lines. Cross out wrong directions.)

If state land the oil and gas lease is No. B-11458, Assignment No. 1

If patented land the owner is

Address

If government land the permittee is

Address

The lessee is

Address

We propose to drill well with drilling equipment as follows:

Cable tools

The status of a bond for this well in conformance with Rule 39 of the General Rules and Regulations of the Commission is as follows: Maryland Casualty Co. \$10,000.00 Blanket Bond Form 39-A1 in effect.

We propose to use the following strings of casing and to land or cement them as indicated:

Size of Hole	Size of Casing	Weight Per Foot	New or Second Hand	Depth	Landed or Cemented	Sacks Cement
15"	13-3/8"	55#	New	100'	Cemented	Circulated
10"	8-5/8"	28#	New	1400'	Landed	
7"	5-1/2"	15.5#	New	3800'	Cemented	500

If changes in the above plan become advisable we will notify you before cementing or landing casing. We estimate that the first productive oil or gas sand should occur at a depth of about 3700 feet.

Additional information: J. C. Clower - Drilling contractor

Approved _____ 19_____
except as follows:

Sincerely yours,

J. H. Elder et al.

Company or Operator

By

Position

Coowner

Send communication regarding well to

Name

J. H. Elder

Address

Box 950, Midland, Texas

OIL CONSERVATION COMMISSION,

By

Title