

57.
REQUEST FOR THE EXTENSION OF AN EXISTING POOL
OR
THE CREATION OF A NEW POOL

TO: The Oil Conservation Commission
Box 871
Santa Fe, New Mexico

The Wm. D. McBee State "A" 1429
Name of Operator Name of Lease

2 Located 660 feet from the (N) or (~~S~~) line and 660 feet
Well No.

from the (E) or (W) line of 12 17S 36E
Section Township Range

is outside the boundaries of any pool producing from the same formation. On
the basis of the information submitted herewith on form C-105, we hereby re-
quest that the _____ pool
be extended to include the following area _____
JUL 22 1952

or that a new pool be created to include the following described area _____
All of Section 12, Township 17 South, Range 36 East, Lea County.

Suggested name: Lovington Paddock

Name of Producing Formation: Paddock Wm. D. McBee
Operator

R. E. Solomon
Representative

REQUEST FOR THE EXTENSION OF AN EXISTING POOL
OR
THE CREATION OF A NEW POOL

TO: The Oil Conservation Commission
Box 871
Santa Fe, New Mexico

The Stanolind Oil and Gas Company State Y
Name of Operator Name of Lease

1 Located 1980 feet from the (N) or (S) line and 660 feet
Well No.

from the (E) or (W) line of 32 24-S 38-E
Section Township Range

is outside the boundaries of any pool producing from the same formation. On
the basis of the information submitted herewith on form C-105, we hereby re-
quest that the West Dollarhide - Devonian pool
be extended to include the following area NE/4 Section 32-24-38

or that a new pool be created to include the following described area

Suggested name: Same as above

Stanolind Oil and Gas Company
Operator

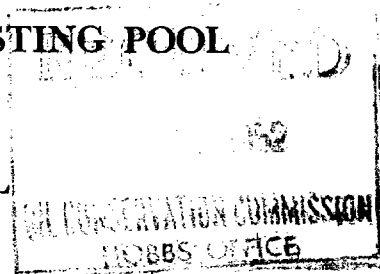
Name of Producing Formation: Devonian

Ralph H. Pennington
Representative

JUN 30 1952

any

REQUEST FOR THE EXTENSION OF AN EXISTING POOL
OR
THE CREATION OF A NEW POOL



TO: The Oil Conservation Commission
State of New Mexico

Date July 16, 1952

The The Ohio Oil Company
Name of Operator

Bertha Barber
Name of Lease

9 Located 1980 feet from the North line and 560 feet
Well No.

from the West line of 5 20S 37E
Section Township Range

is outside the boundaries of any pool producing from the same formation. On the basis of the information submitted here-
with on form C-105, we hereby request that the Monument-Blinebry

pool be extended to include the following described area West 1/2 Sec. 5, T 20S, R 37E
and West 1/2 Sec. 32, T 19S, R 37E

or that a new pool be created to include the following described area


Suggested name:

The Ohio Oil Company
Operator

Name of Producing Formation: Blinebry


L. B. Buse
Representative

Superintendent



REQUEST FOR THE EXTENSION OF AN EXISTING POOL
OR
THE CREATION OF A NEW POOL

TO: The Oil Conservation Commission
Box 871
Santa Fe, New Mexico



The Joseph I. O'Neill, Jr.
Name of Operator

Betty M. Deessen #1
Name of Lease

#1 Located 330 feet from the ~~XXX~~ (N) or (S) line and 330 feet
Well No.

from the (E) or ~~XXX~~ line of 7 20 South 38 East
Section Township Range

is outside the boundaries of any pool producing from the same formation. On
the basis of the information submitted herewith on form C-105, we hereby re-
quest that the North Warren McKee pool

be extended to include the following area The Southeast Quarter of the
Southeast Quarter (SE/4 SE/4) of Section 7, 20 South, 38 East, Lea
County, New Mexico
or that a new pool be created to include the following described area _____

Suggested name: _____

Name of Producing Formation: McKee

Joseph I. O'Neill, Jr.
Operator

B. Deessen
Representative

