

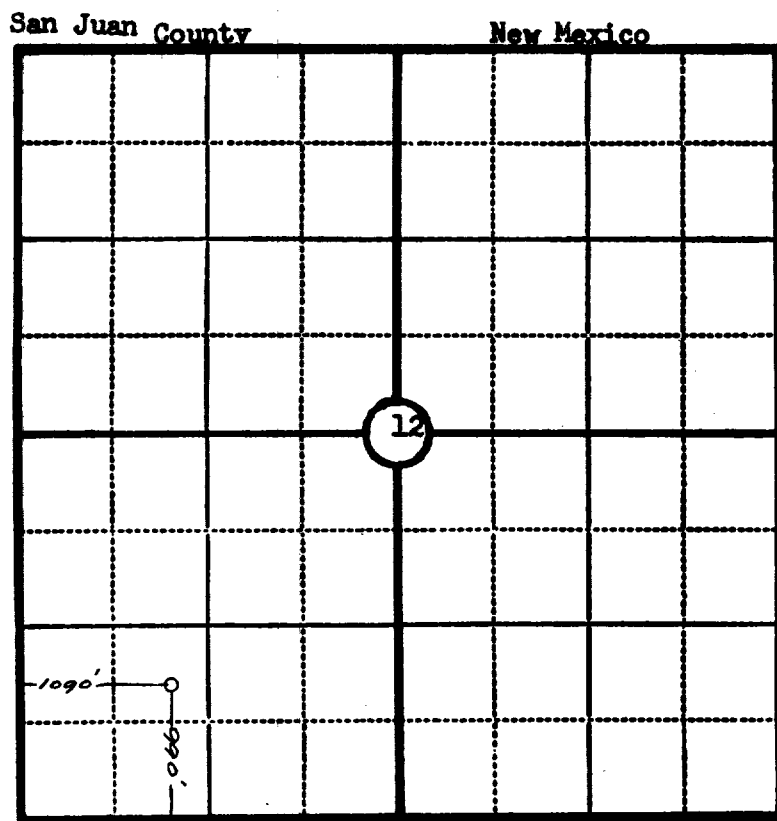
Company Carroll and Cornell

Lease Carroll-Cornell Well No. 13

Sec. 12, T. 29 N., R. 12 W., N.M.P.M.


Location 990' from the South line and 1090' from the West line.

Elevation 5771 Ungraded ground.



Scale—4 inches equal 1 mile.

This is to certify that the above plat was prepared from field notes of actual surveys made by me or under my supervision and that the same are true and correct to the best of my knowledge and belief.



Seal:

Registered Professional
Engineer and Land Surveyor.

Ernest V. Echohawk
N. Mex. Reg. No. 1545

Surveyed October 15, 1953

OIL CONSERVATION COMMISSION

P. O. BOX 871

SANTA FE, NEW MEXICO

January 22, 1954

Mr. Dudley Cornell
First National Bank Bldg.
Albuquerque, N. M.

Dear Sir:

RE: Order R-403 in Case 612

In order that your records may be closed, we attach the dismissal order issued by the Commission in Case 612, which was advertised for the December 17, 1953, hearing upon application of Carroll & Cornell, and subsequently dismissed on applicant's request.

Very truly yours,

W. B. Macey
Chief Engineer

WBM:ar

C
O
P
Y

DUDLEY CORNELL
ATTORNEY AT LAW
FIRST NATIONAL BANK BLDG.
ALBUQUERQUE, NEW MEXICO

November 12, 1953

Case 612

Mr. R. R. Spurrier, Director
Oil Conservation Commission
P. O. Box 871
Santa Fe, New Mexico

Dear Mr. Spurrier:

Enclosed herewith are three copies of application
of Carroll and Cornell for unorthodox location.


I assume that you take the necessary steps to
include this in your next notice.

We are forwarding a copy to Southern Union Gas
Company, and if there is any further steps required, please
advise.

Very truly yours,

Dudley Cornell
DUDLEY CORNELL

DC:vr
Encl



Company Carroll and Cornell

Lease Carroll-Cornell Well No. 13

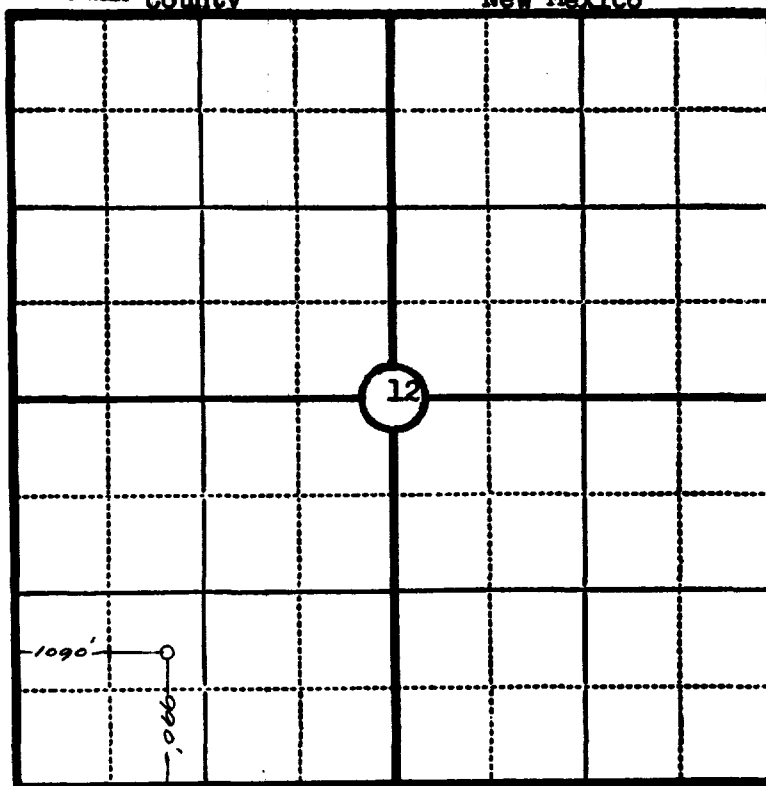
Sec. 12, T. 29 N., R. 12 W., N.M.P.M.

Location 990' from the South line and 1090' from the West line.

Elevation 5771 Ungraded ground.


San Juan County

New Mexico



Scale—4 inches equal 1 mile.

This is to certify that the above plat was prepared from field notes of actual surveys made by me or under my supervision and that the same are true and correct to the best of my knowledge and belief.



Seal:

Ernest V. Echshawk

Registered Professional
Engineer and Land Surveyor.

Ernest V. Echshawk
N. Mex. Reg. No. 1545

Surveyed October 15, 1953

U.D.M.

SOUTHERN UNION GAS COMPANY
Burt Building
DALLAS 1, TEXAS

11-16-53
November 16, 1953

Carroll & Cornell
P. O. Box 337
Farmington, New Mexico

Attention: Mr. Claude M. Carroll


Gentlemen:

Reference is made to your letter of November 3, 1953 regarding your desire to drill a Pictured Cliffs well in the NW $\frac{1}{4}$ of Section 13, Township 29 North, Range 12 West, N.M.P.M.

In order that you may have the required drilling unit we suggest an exchange of acreage. We will assign you the operating rights under S.F. 075587 with respect to the S $\frac{1}{2}$ NW $\frac{1}{4}$ of Section 13 for your W $\frac{1}{2}$ SW $\frac{1}{4}$ of Section 12, Township 29 North, Range 12 West. Our acreage is subject to a 1% overriding royalty. If your acreage is unencumbered you could retain a similar overriding royalty interest when you assign to us. The exchange, of course, would be subject to examination and approval of title by our respective attorneys.

If this meets with your approval please advise us so that we may order supplemental abstracts for your examination.

Very truly yours,



EHM/jt

cc: U.S.G.S.
N.M. Oil Conservation Commission
Dudley Cornell
Van Thompson