






MEXICO "E" No 1
SAMPLE LOG

EXHIBIT 2
CASE 614



LEGEND

SALT	
ANHY.	
SAND	
DOLO.	

NEW MEXICO
OIL CONSERVATION COMMISSION

GOVERNOR THOMAS J. MABRY
CHAIRMAN
LAND COMMISSIONER GUY SHEPARD
MEMBER
STATE GEOLOGIST R. R. SPURRIER
SECRETARY AND DIRECTOR



P. O. BOX 871
SANTA FE, NEW MEXICO

June 16, 1950

Mr. George W. Selinger
Skelly Oil Company
Tulsa 2, Oklahoma

Dear Mr. Selinger:

We enclose herewith, signed copy of Order No. R-20, issued by the
Oil Conservation Commission, in connection with Case No. 220, heard
in Santa Fe, New Mexico on May 23, 1950.

Very truly yours,

STATE OF NEW MEXICO
OIL CONSERVATION COMMISSION

R. R. Spurrier
W

R. R. Spurrier
Secretary-Director

RRS:bw
encl.

OIL CONSERVATION COMMISSION

P. O. BOX 871

SANTA FE, NEW MEXICO

Dec 17 1953 Hearing - CROSS FILE: Re Cases 613 - 626, incl.

In File Case 613, note Shell Oil Company statement, which was to
be applied to Cases 613 - 626, incl.

C

n

NEW MEXICO
OIL CONSERVATION COMMISSION

GOVERNOR THOMAS J. MABRY
CHAIRMAN
LAND COMMISSIONER GUY SHEPARD
MEMBER
STATE GEOLOGIST R. R. SPURRIER
SECRETARY AND DIRECTOR



P. O. BOX 871
SANTA FE, NEW MEXICO

June 16, 1950

Mr. George W. Selinger
Skelly Oil Company
Tulsa 2, Oklahoma

Dear Mr. Selinger:

We enclose herewith, signed copy of Order No. R-20, issued by the
Oil Conservation Commission, in connection with Case No. 220, heard
in Santa Fe, New Mexico on May 23, 1950.

Very truly yours,

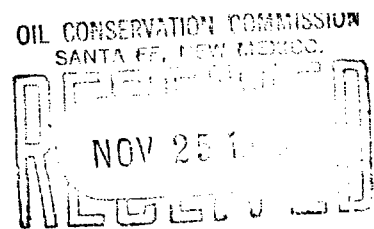
STATE OF NEW MEXICO
OIL CONSERVATION COMMISSION

R. R. Spurrier

R. R. Spurrier
Secretary-Director

RRS:bw
encl.

OIL CONSERVATION COMMISSION
STATE OF NEW MEXICO
SANTA FE, NEW MEXICO



Case 614

Re: IN THE MATTER OF SKELLY OIL
COMPANY FOR APPROVAL OF AN
UNORTHODOX GAS UNIT EMBRAC-
ING 160 CONTIGUOUS ACRES IN
THE LANGMAT GAS POOL, LEA
COUNTY, NEW MEXICO

Gentlemen:

Comes now SKELLY OIL COMPANY, a Delaware corporation with offices in Tulsa, Oklahoma, hereby petitioning the New Mexico Oil Conservation Commission for approval of an unorthodox gas proration unit lying wholly within the limits of the Langmat Gas Pool, namely the S/2, SE $\frac{1}{4}$, and S/2, SW $\frac{1}{4}$ of Section 2, T 23 S, R 36 E., N.M.P.M., Lea County, New Mexico, and in support thereof does state:

1. That the petitioner is the sole owner of all dry gas leases on the 160 acres confined by the boundaries of the S/2, SE $\frac{1}{4}$, and S/2, SW $\frac{1}{4}$ of Section 2, T 23 S, R 36 E., N.M.P.M., Lea County, New Mexico, and concerns but a single royalty owner, namely, the State of New Mexico.

2. That the petitioner's Mexico "E" Well #1 is located 660' from the South boundary and 1320' from the East boundary of the lease and Section 2, T 23 S, R 36 E., N.M.P.M., and is completed within the vertical limits of the Langmat Gas Pool as defined by the New Mexico Oil Conservation Commission.


3. That the petitioner's lease is entirely surrounded by producing gas wells in the Langmat Gas Pool and is, therefore, itself capable of production.

4. That a plat showing the above described lands and all offset properties indicating well locations is hereto attached.

5. That there are no gas wells in the SW $\frac{1}{4}$ of Section 2, T 23 S, R 36 E, N.M.P.M. with which that portion under petitioner's lease could be unitized.

Wherefor the petitioner requests that, in the interest of conservation and the protection of correlative rights, the Commission grant an exception to Rule 7(a), Order No. R-369-A, as provided therein, by which the petitioner may operate the above described 160 acres as a single unorthodox unit.















Respectfully submitted,
SKELLY OIL COMPANY


J. N. Dunlavy

S K E L L Y O I L C O M P A N Y

CASE No _____

EXHIBIT No _____

<div>WESTERN GAS Co.</div> <div></div> <div>Lorrigan Jones, Cooper</div>	<div>SINCLAIR</div> <div></div> <div>R. H. Gill, et al</div>	<div>CONT.</div> <div>State</div>	<div>WESTERN GAS Co.</div> <div></div> <div>State</div>
<div>SINCLAIR</div> <div></div>	<div>G U L F "I"</div> <div></div> <div></div>	<div>R. OLSEN Co. "NW"</div> <div></div>	
<div>TPC & O Co</div> <div></div> <div>State</div>	<div>2 SHELL</div> <div><div><div>S K E L L Y Mexico "E"</div><div>State</div></div><div><div>S K E L L Y Mexico "E"</div><div>State</div><div><div>1520'</div></div></div></div>	<div>TIDEWATER</div> <div></div> <div>Smith, King</div>	
<div>TPC & O Co.</div> <div></div> <div>State</div>	<div>TPC & O Co.</div> <div></div> <div></div> <div>State</div>	<div>CONT. ATLANTIC STANOLIND STD. OF TEXAS U. S.</div> <div></div>	