

OIL CONSERVATION COMMISSION

P. O. BOX 871

SANTA FE, NEW MEXICO

October 25, 1954

Mr. Jack Campbell, Attorney
224 J. P. White Building
ROSWELL N M

Dear Sir:

On behalf of your client, Texas Pacific Coal and Oil Company, we enclose copies of Orders R-535 and R-536 issued on October 14, 1954, in Cases 617 and 618, respectively.

Very truly yours,

W. B. Macey
Secretary - Director

WBM:nr

Encl.

P

Y

Dec 17 1953 Hearing - CROSS FILE: RE CASES 613 - 626, incl.

In File Case 613, note Shell Oil Company statement which was to be applied to Cases 613 - 626, incl.

DEPARTMENT OF THE STATE GEOLOGIST

STATE LAND OFFICE

SANTA FE, NEW MEXICO

MISCELLANEOUS REPORTS ON WELLS

Reports should be made within ten days of completing the work indicated and should be submitted in duplicate.

Indicate nature of report by checking.

Notice of intention to drill	Subsequent record of shooting
Notice of intention to change plans	Notice of intention to pull or otherwise alter casing
Notice of date for test of water shut-off	Notice of intention to abandon well
Report on result of test of water shut-off	Supplementary well history
Notice of intention to re-drill or repair well	Monthly report of operations
Notice of intention to shoot X	

Mr. R.L. Halley Carlsbad, N. Mex. State Geologist
10-13-30 Santa Fe, New Mexico.

Following is a report giving the results of work done as indicated above at New Mexico

Well No. 5-A in S/W 1/4 of Sec. 20 T. 23-S R. 36-E
N.M.P.M., Teague Oil Field Lea, County.

DETAILS

State names of and expected depths to objective sands or producing horizon; show sizes, weights, and lengths of casing run or proposed; indicating mudding jobs, cementing points, water horizon, number of days operated, and total depth at end of month, and other important information.

Sands 3460 to 3487 3502 to 3523 3549 to 3565 3567 to 3572 3682 to 3689
well has 389' of 12" 50# Pipe Cemented.

3645' of 7" OD 24# Pipe Cemented, Well was formerly plugged back to 3500' with cement (8-2-30) We now expect to drill cement out to 3690' and bail hole, Then shoot above gas sands. Water was encountered at 3777 before well was plugged back, Expect to plug and abandon if well does not produce gas after shots.

Approved Oct. 15, 1930.

(Date)

(Name)

Company Texas Pacific Coal & Oil Co.

By J.P. Teague

Title Dist. Supt. New Mexico

Title State Oil & Gas Insp.

Address Jal, New Mexico

Address Carlsbad, N.M.

DEPARTMENT OF THE STATE GEOLOGIST

STATE LAND OFFICE

SANTA FE, NEW MEXICO

MISCELLANEOUS REPORTS ON WELLS

Reports should be made within ten days of completing the work indicated and should be submitted in duplicate.

Indicate nature of report by checking.

Notice of intention to drill	Subsequent record of shooting <input checked="" type="checkbox"/>
Notice of intention to change plans	Notice of intention to pull or otherwise alter casing
Notice of date for test of water shut-off	Notice of intention to abandon well
Report on result of test of water shut-off	Supplementary well history
Notice of intention to re-drill or repair well	Monthly report of operations
Notice of intention to shoot	

Mr. R.L. Malley Carlsbad N. Mex. 10-25-30
State Geologist
Santa Fe, New Mexico.

Following is a report giving the results of work done as indicated above at State New Mexico

Well No. A-5 in S/W 1 of Sec. 20 T. 23 S R. 36 E,
N.M.P.M., Trague Oil Field Lee County.

DETAILS

State names of and expected depths to objective sands or producing horizon; show sizes, weights, and lengths of casing run or proposed; indicating mudding jobs, cementing points, water horizon, number of days operated, and total depth at end of month, and other important information.

Sands were shot as follows, 3550-3560 3505-3515 3565-3575 7 Qts. Nitro-Glycerine
3465-3475 - 12 Qts. Nitro-Glycerine.

12 1/2" 50# Casing 389'

7" OD 24# Casing 3645'

Bailed hole but found trace of water, Used 100 Sacks Cement, let it set and harden, then drilled out cement from 3500 to 3690, bailed hole, found to be dry. The shot above gas sands. Well completed 10-25-30, Making Approx. 7 Million feet gas.

Approved Nov. 1, 1930

(Date)

(Name)

Company TEXAS PACIFIC COAL & OIL COMPANY

By

Title DISTRICT SUPERINTENDENT

Title State Oil & Gas Insp

Address JAL, NEW MEXICO

Address Carlsbad, N.M.

DUPLICATE NEW MEXICO OIL CONSERVATION COMMISSION **MISCELLANEOUS REPORTS ON WELLS**

Submit this report in triplicate to the Oil Conservation Commission District Office within ten days after the work specified is completed. It should be signed and filed as a report on beginning drilling operations, results of shooting well, results of test of casing shut off, result of plugging of well, and other important operations, even though the work was witnessed by an agent of the Commission. See additional instructions in the Rules and Regulations of the Commission.

Indicate nature of report by checking below.

REPORT ON BEGINNING DRILLING OPERATIONS		REPORT ON REPAIRING WELL	
REPORT ON RESULT OF SHOOTING OR CHEMICAL TREATMENT OF WELL		REPORT ON PULLING OR OTHERWISE ALTERING CASING	
REPORT ON RESULT OF TEST OF CASING SHUT-OFF		REPORT ON DEEPENING WELL	
REPORT ON RESULT OF PLUGGING OF WELL	X		

May 12, 1952

Date

Hobbs, New Mexico

Place

Following is a report on the work done and the results obtained under the heading noted above at the Texas Pacific

Coal and Oil Company N.M. State "A" A/c-1 Well No. 5 in the
Company or Operator Lease
E $\frac{1}{2}$ NE $\frac{1}{4}$ of Sec. 20, T. 23-S, R. 36-E, N. M. P. M.,
Cooper-Jal Pool Lea County.

The dates of this work were as follows: May 5 to May 8, 1952

Notice of intention to do the work was ~~(was not)~~ submitted on Form C-102 on April 15, 1952,
 and approval of the proposed plan was ~~(was not)~~ obtained. (Cross out incorrect words.)

DETAILED ACCOUNT OF WORK DONE AND RESULTS OBTAINED

Hole was filled with mud and magnetector run. The 7" 24# casing was shot @ 2500' and a total of 2505' of casing was recovered. A 50' cement plug was set at the top of the Rustler Anhydrite @ 1440': a 50' cement plug was set at the base of the 12-1/2" surface casing @ 389' and a 25' cement plug was set at the surface. A regulation 4" x 4' marker was placed at the surface.

Witnessed by Joe Mounts Texas Pacific Coal & Oil Co. Production Foreman
Name Company Title

APPROVED:
 OIL CONSERVATION COMMISSION

Ray [Signature]
Name Title

I hereby swear or affirm that the information given above is true and correct.

Name Paul F. Johnston
 Position District Field Foreman
 Representing Texas Pacific Coal & Oil Co.
Company or Operator
 Address Box 1688, Hobbs, New Mexico

DUPLICATE

NEW MEXICO OIL CONSERVATION COMMISSION

RECEIVED

MISCELLANEOUS REPORTS ON WELLS

FEB 15 1952

Submit this report in triplicate to the Oil Conservation Commission District Office within 10 days after the work specified is completed. It should be signed and filed as a report on beginning drilling operations, results of shooting well, results of casing shut off, result of plugging of well, and other important operations, even though the work was witnessed by an agent of the Commission. See additional instructions in the Rules and Regulations of the Commission.

Indicate nature of report by checking below.

REPORT ON BEGINNING DRILLING OPERATIONS		REPORT ON REPAIRING WELL	
REPORT ON RESULT OF SHOOTING OR CHEMICAL TREATMENT OF WELL		REPORT ON PULLING OR OTHERWISE ALTERING CASING	
REPORT ON RESULT OF TEST OF CASING SHUT-OFF		REPORT ON DEEPENING WELL	
REPORT ON RESULT OF PLUGGING OF WELL		TEMPORARILLY ABANDON	X

February 15, 1952

Hobbs, New Mexico

Date

Place

Following is a report on the work done and the results obtained under the heading noted above at the Texas Pacific

Coal & Oil Company

N.M. State "A" A/c-1

Well No. 5

In the

Company or Operator

Lease

NEL/4

of Sec. 20

T. 23S

R. 36E

N. M. P. M.,

Cooper-Jal

Pool Lea

County.

The dates of this work were as follows: Jan. 21, 1952 - Jan. 22, 1952

Notice of intention to do the work was (~~was not~~) submitted on Form C-102 on January 21, 1952, and approval of the proposed plan was (~~was not~~) obtained. (Cross out incorrect words.)

DETAILED ACCOUNT OF WORK DONE AND RESULTS OBTAINED

Spotted neat cement through tubing. Plugged back to 3408'. Plug checked with Halliburton Line.

Witnessed by Paul S. Johnston Texas Pacific Coal & Oil Co. District Field Foreman

Name

Company

Title

APPROVED:

OIL CONSERVATION COMMISSION

Roy Yarbrough

Oil & Gas Inspector

Name

FEB 15 1952 Title

Date

19

I hereby swear or affirm that the information given above is true and correct.

Name Paul S. Johnston

Position District Field Foreman

Representing Texas Pacific Coal & Oil Co.

Company or Operator

Address Box 1688, Hobbs, New Mexico

NEW MEXICO OIL CONSERVATION COMMISSION

SANTA FE, NEW MEXICO

MISCELLANEOUS NOTICES

Submit this notice in triplicate to the Oil Conservation Commission or its proper agent before the work specified is to begin. A copy will be returned to the sender on which will be given the approval, with any modifications considered advisable, or the rejection by the Commission or agent, of the plan submitted. The plan as approved should be followed, and work should not begin until approval is obtained. See additional instructions in the Rules and Regulations of the Commission.

Indicate nature of notice by checking below:

NOTICE OF INTENTION TO TEST CASING SHUT-OFF		NOTICE OF INTENTION TO SHOOT OR CHEMICALLY TREAT WELL	
NOTICE OF INTENTION TO CHANGE PLANS		NOTICE OF INTENTION TO PULL OR OTHERWISE ALTER CASING	
NOTICE OF INTENTION TO REPAIR WELL		NOTICE OF INTENTION TO PLUG WELL	
NOTICE OF INTENTION TO DEEPEN WELL		TEMPORARILY ABANDON	X

Hobbs, New Mexico

Place

January 21, 1952

Date

OIL CONSERVATION COMMISSION,
Santa Fe, New Mexico.

Gentlemen:

Following is a notice of intention to do certain work as described below at the Texas Pacific Coal & Oil

Company

New Mexico State "A" A/e-1Well No. 5 in Unit A / H

Company or Operator

Lease

of Sec. 20, T. 23S, R. 36E, N. M. P. M., Cooper-Jal Field.Lee

County.

FULL DETAILS OF PROPOSED PLAN OF WORK

FOLLOW INSTRUCTIONS IN THE RULES AND REGULATIONS OF THE COMMISSION

It is proposed to cement the present perforation ie; 3447' to
3563' and leave the well shut in with a master gate on the casing.

JAN 23 1952

Approved _____, 19____
except as follows:

Texas Pacific Coal & Oil Co.
Company or Operator

By Paul J. Johnston

Position District Field Foreman
Send Communications regarding well to

Name Texas Pacific Coal & Oil Co.Address Box 1688Hobbs, New Mexico

OIL CONSERVATION COMMISSION,
By Roy Garbrough
Title Oil & Gas Inspector

NEW MEXICO OIL CONSERVATION COMMISSION
SANTA FE, NEW MEXICO

MISCELLANEOUS NOTICES

Submit this notice in triplicate to the Oil Conservation Commission or its proper agent before the work specified is to begin. A copy will be returned to the sender on which will be given the approval, with any modifications considered advisable, or the rejection by the Commission or agent, of the plan submitted. The plan as approved should be followed, and work should not begin until approval is obtained. See additional instructions in the Rules and Regulations of the Commission.

Indicate nature of notice by checking below:

NOTICE OF INTENTION TO TEST CASING SHUT-OFF		NOTICE OF INTENTION TO SHOOT OR CHEMICALLY TREAT WELL	
NOTICE OF INTENTION TO CHANGE PLANS		NOTICE OF INTENTION TO PULL OR OTHERWISE ALTER CASING	
NOTICE OF INTENTION TO REPAIR WELL		NOTICE OF INTENTION TO PLUG WELL	
NOTICE OF INTENTION TO DEEPEN WELL		Perforate & Hydrafrac	x

Hobbs, New Mexico

January 7, 1952

OIL CONSERVATION COMMISSION,
Santa Fe, New Mexico

Gentlemen:

Following is a notice of intention to do certain work as described below at the Texas Pacific Coal and Oil
Company State "A" A/c 1 Well No. 5 in NE/4
 Company or Operator Lease
 of Sec. 20, T. 23S, R. 36 E, N. M. P. M. Cooper-Jal Field.
Lea County.

FULL DETAILS OF PROPOSED PLAN OF WORK

FOLLOW INSTRUCTIONS IN THE RULES AND REGULATIONS OF THE COMMISSION

It is proposed to perforate the Yates section from 3563-3540; 3470-3447 (the remainder is now perforated) and hydrafrac if necessary to obtain gas production.

Approved _____, 19____
except at follows:

Texas Pacific Coal and Oil Company
Company or Operator

By

Position District Field Foreman

Send communications regarding well to

Name Texas Pacific Coal and Oil Co.

Address P.O. Box 1688, Hobbs, New Mexico

OIL CONSERVATION COMMISSION,

By

Title


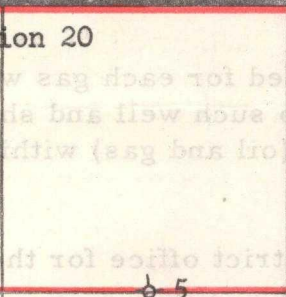






NEW MEXICO
OIL CONSERVATION COMMISSION

Gas Well Plat

Date November 13

Texas Pacific Coal & Oil Co. N. M. State "A" a/c-1 4
Operator Lease Well No.

Name of Producing Formation Yates Pool JalcoNo. Acres Dedicated to the Well 160SECTION Noted TOWNSHIP 23-S RANGE 36-E

Section 20	Section 21
	
	
	
	

I hereby certify that the information given above is true and complete to the best of my knowledge.

Name J. E. Maunster
Position Production Foreman
Representing Texas Pacific Coal & Oil Co.
Address Box 1688, Hobbs, New Mexico

EXHIBIT "A"

(over)

INSTRUCTIONS

1. Is this gas well a dual completion? Yes ____ No x
2. If the answer to Question 1 is Yes, are there any other dually completed wells within the dedicated acreage? Yes ____ No yes

• A separate plat must be filed for each gas well, outlining the area dedicated to such well and showing the location of all other wells (oil and gas) within the outlined area.

Mail in duplicate to the district office for the district in which the well is located.