

Case 730-A Creation of a new pool for Pennsylvanian production

County LEA Pool MALJAMAR-PENNSYLVANIAN

TOWNSHIP 17 *South*, RANGE 32 *East*, NEW MEXICO PRINCIPAL MERIDIAN

	6	5	4	3	2	1
	7	8	9	10	11	12
	13	17	18	15	14	13
	19	20	21	22	23	24
	26	28	29	27	26	25
	31	32	33	34	35	36

Purpose: To create a new pool for Pennsylvanian production, depth range

11-12 for the inclusion of

Buffalo Oil Company's M. E. Baish "A" #25 in Unit F Sec. 21-17-32

Proposed Boundary: Outlined in Red

t. p. 11,616

S/2 Section 16; SE/4 Sec. 17;

E/2 Sec. 20; all Section 21

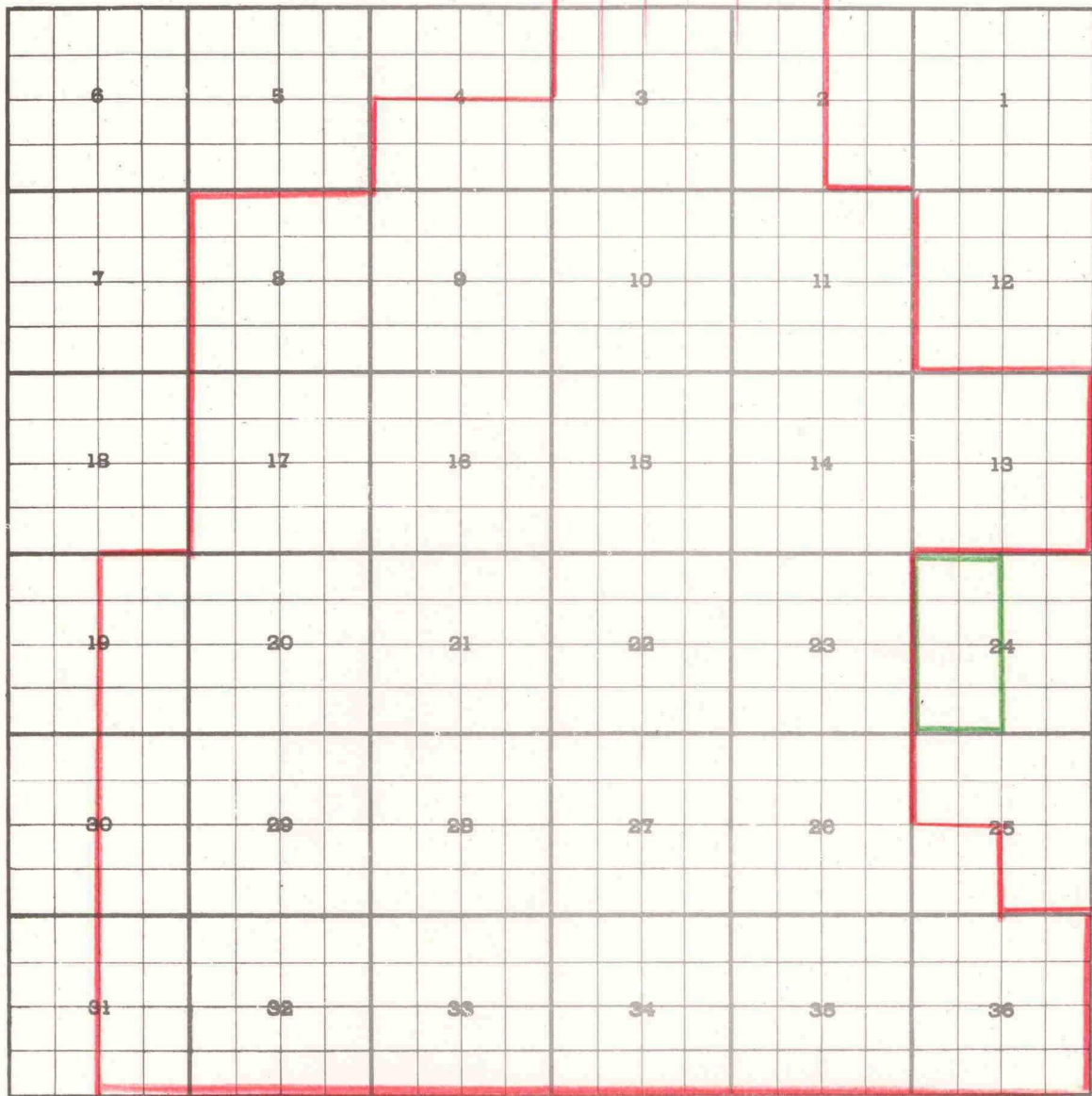
BEFORE THE
OIL CONSERVATION COMMISSION
SANTA FE, NEW MEXICO

ccc EXHIBIT No. 1

CASE 730

County LEA Pool DRINKARD

TOWNSHIP 21 *South*, RANGE 37 *East*, NEW MEXICO PRINCIPAL MERIDIAN



Depth Range 6-7 Producing Form. Dr.
Purpose: To extend the Drinkard Pool boundary to include

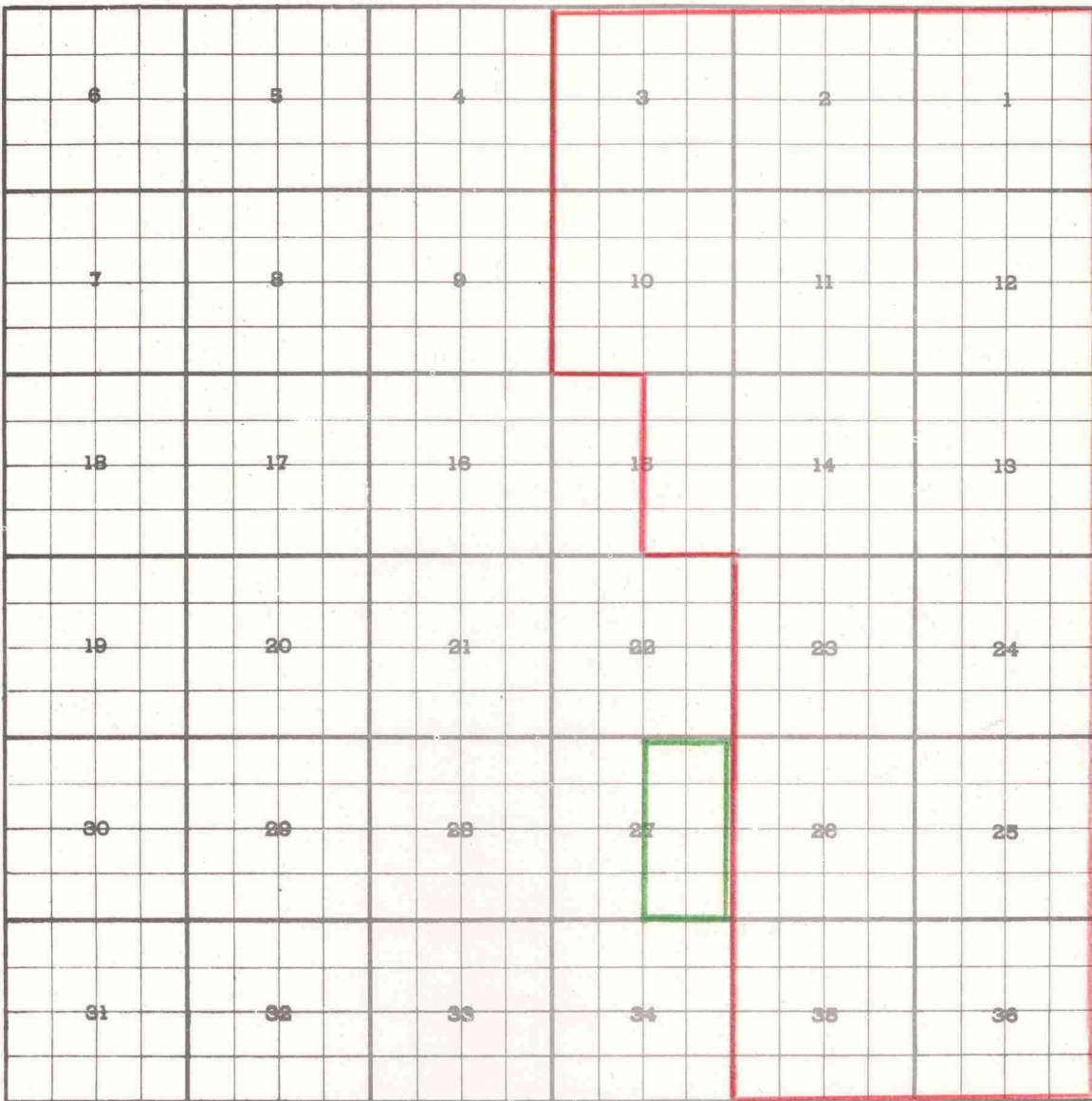
Gulf Oil Corporation Nancy Stephens #1 in Unit D of Sec. 24-21-37
top perf. 6885

Existing Boundary: Colored in Red
Proposed Extension: Colored in Green (W/2 Sec. 24)

BEFORE THE
OIL CONSERVATION COMMISSION
SANTA FE, NEW MEXICO
OCC EXHIBIT No. 2
CASE 730

County LEA Pool EUNICE-MONUMENT

TOWNSHIP 20 *South*, RANGE 36 *East*, NEW MEXICO PRINCIPAL MERIDIAN



Depth Range 0-5 Prod. Form. Q-Gbg.-SA-SR
 Purpose: To extend the Eunice-Monument Pool to include:

Amerada Pet. Corp.'s State WE"D" #1 in Unit I of Sec. 27-20-36
producing from the Queen tp. 4025

Existing Boundary: Colored in Red

Proposed Extension: Colored in Green (E/2 Sec. 27)

BEFORE THE
 OIL CONSERVATION COMMISSION
 SANTA FE, NEW MEXICO

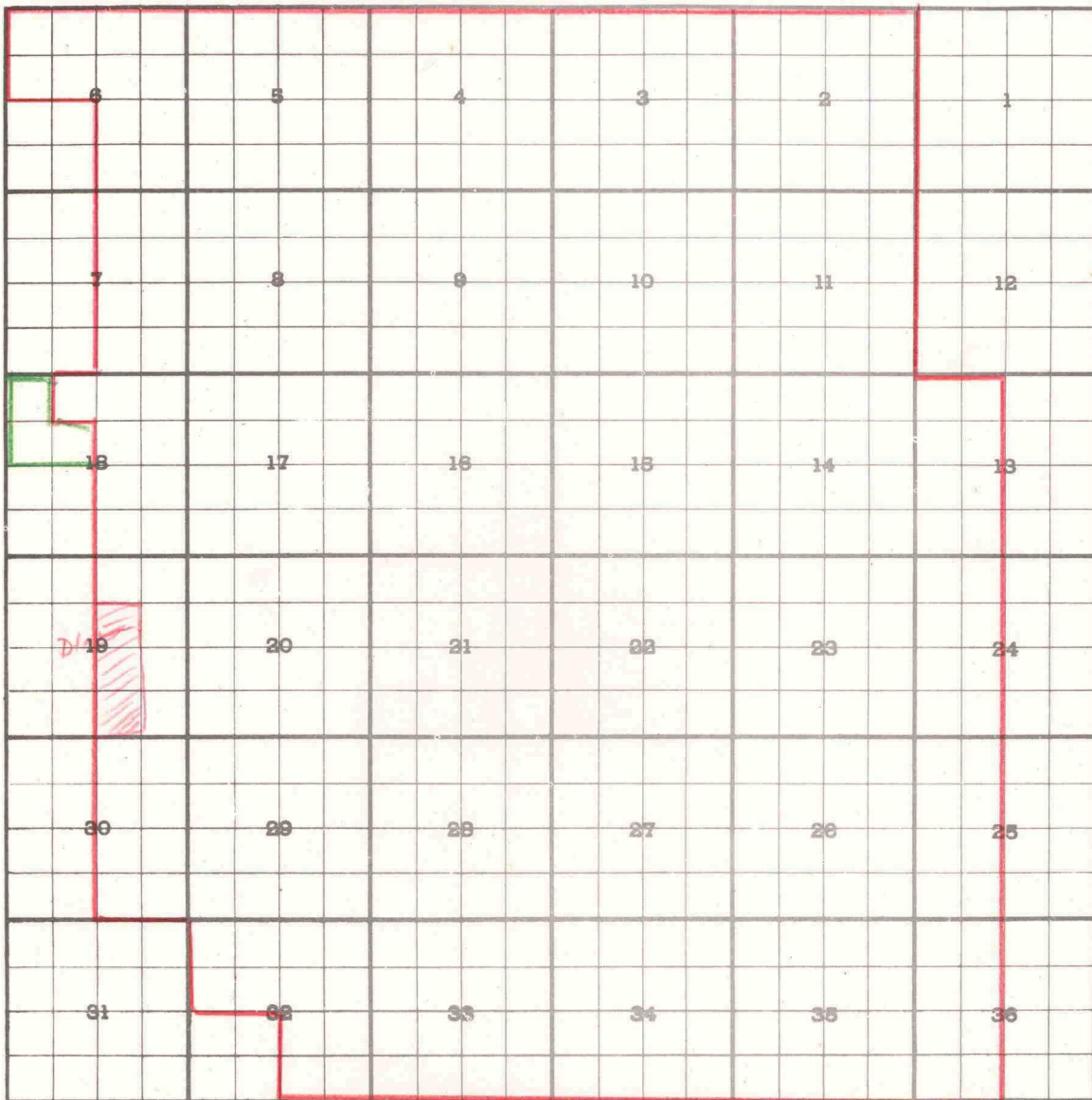
OCC EXHIBIT No. 3

730

County LEA

Pool LANGLIE-MATTIX

TOWNSHIP 25 *South*, RANGE 37 *East*, NEW MEXICO PRINCIPAL MERIDIAN



Depth Range 0-5 Producing Formation Queen and Seven Rivers

Purpose: To include Humble Oil & Refining Elydia C. Winters #2 in Unit F of Sec. 18-25-37, producing from the Queen 3260 dcs.

Existing Boundary: Colored in Red

Proposed Extension: Colored in Green (NW/4 NW/4 and S/2 NW/4 Sec. 18)

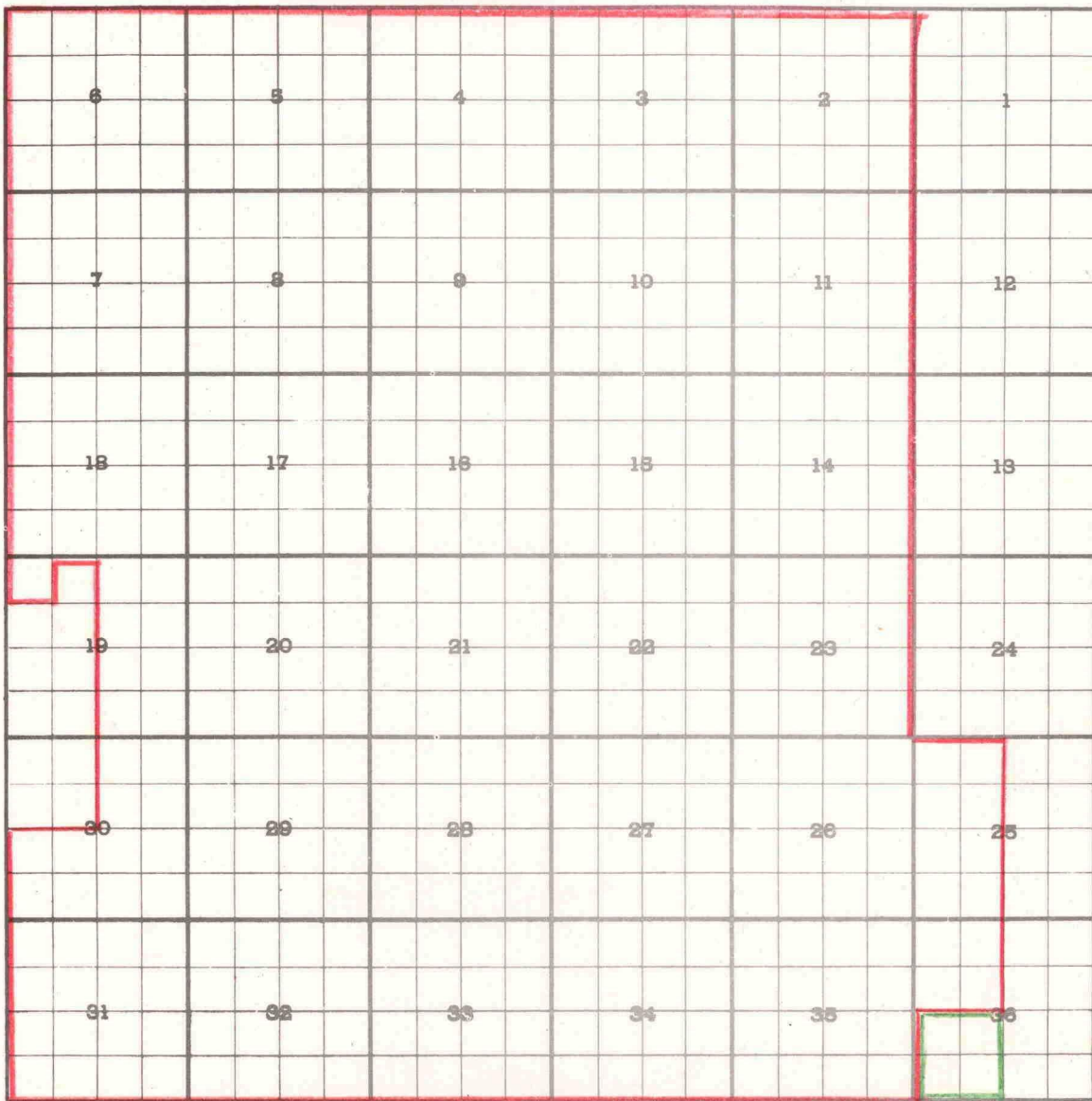
BEFORE THE
OIL CONSERVATION COMMISSION
SANTA FE, NEW MEXICO

OCC EXHIBIT No. 4

CASE 730

County LEA Pool LANGLIE-MATTIX

TOWNSHIP 24 South, RANGE 37 East, NEW MEXICO PRINCIPAL MERIDIAN



Depth Range 0-5 Producing Formation Queen and Seven Rivers

Purpose: To include Jack Frost and Gulf Oil Corp. Ramsey-State #2 in Unit K of Sec. 36-24-37, producing from the Queen, t. p. d c. s. 3407

Existing Boundary : Colored in Red

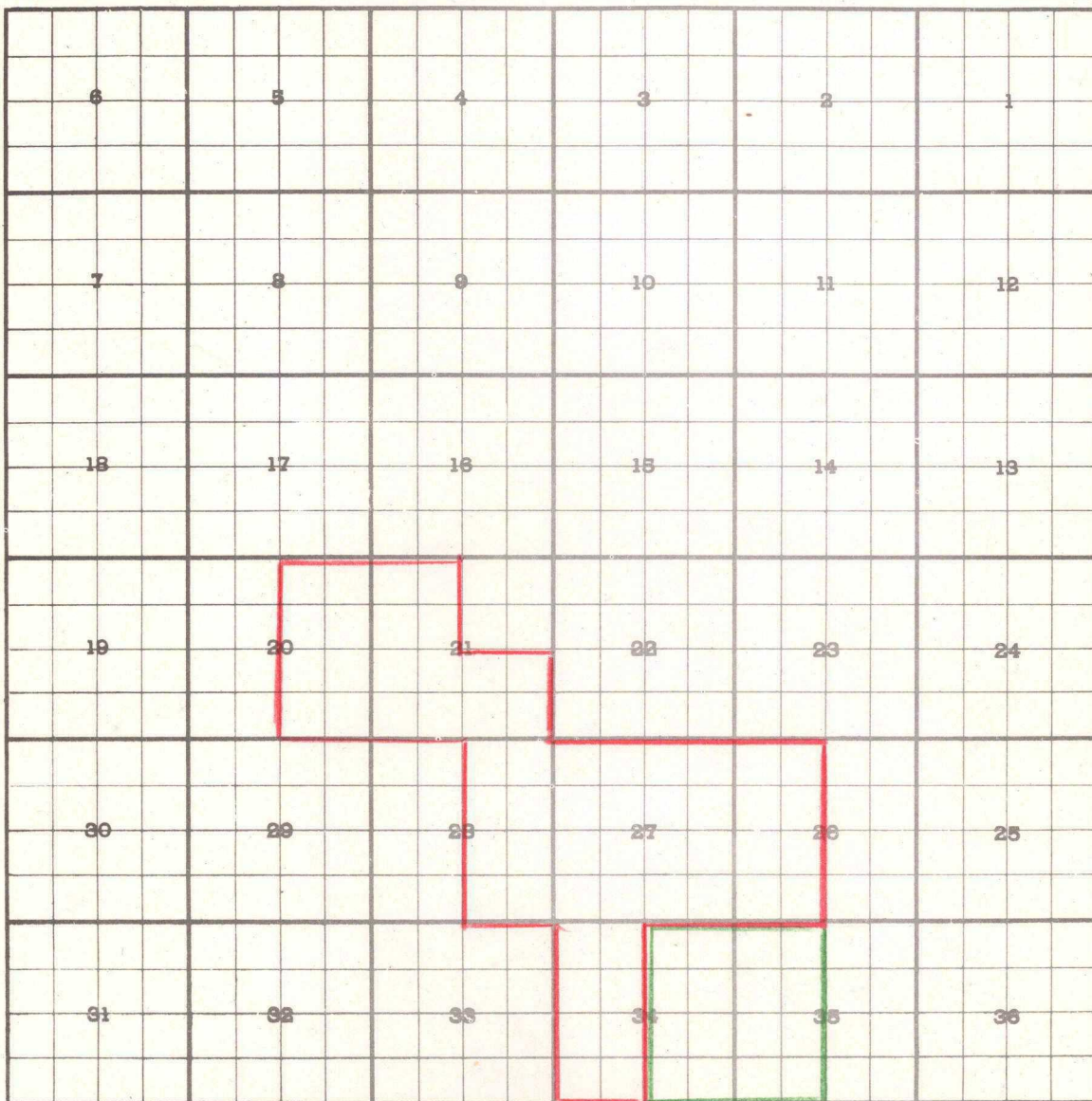
Proposed Extension: Colored in Green (SW/4 Sec. 36)

Ex 4a

County LEA

Pool LAZY J

TOWNSHIP 13 *South*, RANGE 33 *East*, NEW MEXICO PRINCIPAL MERIDIAN



Producing Formation -Penn. Depth Range 9-10

Purpose: To include : Magnolia Petroleum Co. 's Read State #1 in Unit B of
 Sec. 34 producing from the Penn. t. p. 9671
 and

T. P. Coal & Oil St. of N. M. Farm "F" #1 in Unit D of
 Sec. 35-13-33 producing from the Penn. t. p. 9645

Existing Boundary : Colored in Red

Proposed Extension: Colored in Green (E/2 34, advertised)
 (W/2 Sec. 35-not advertised)

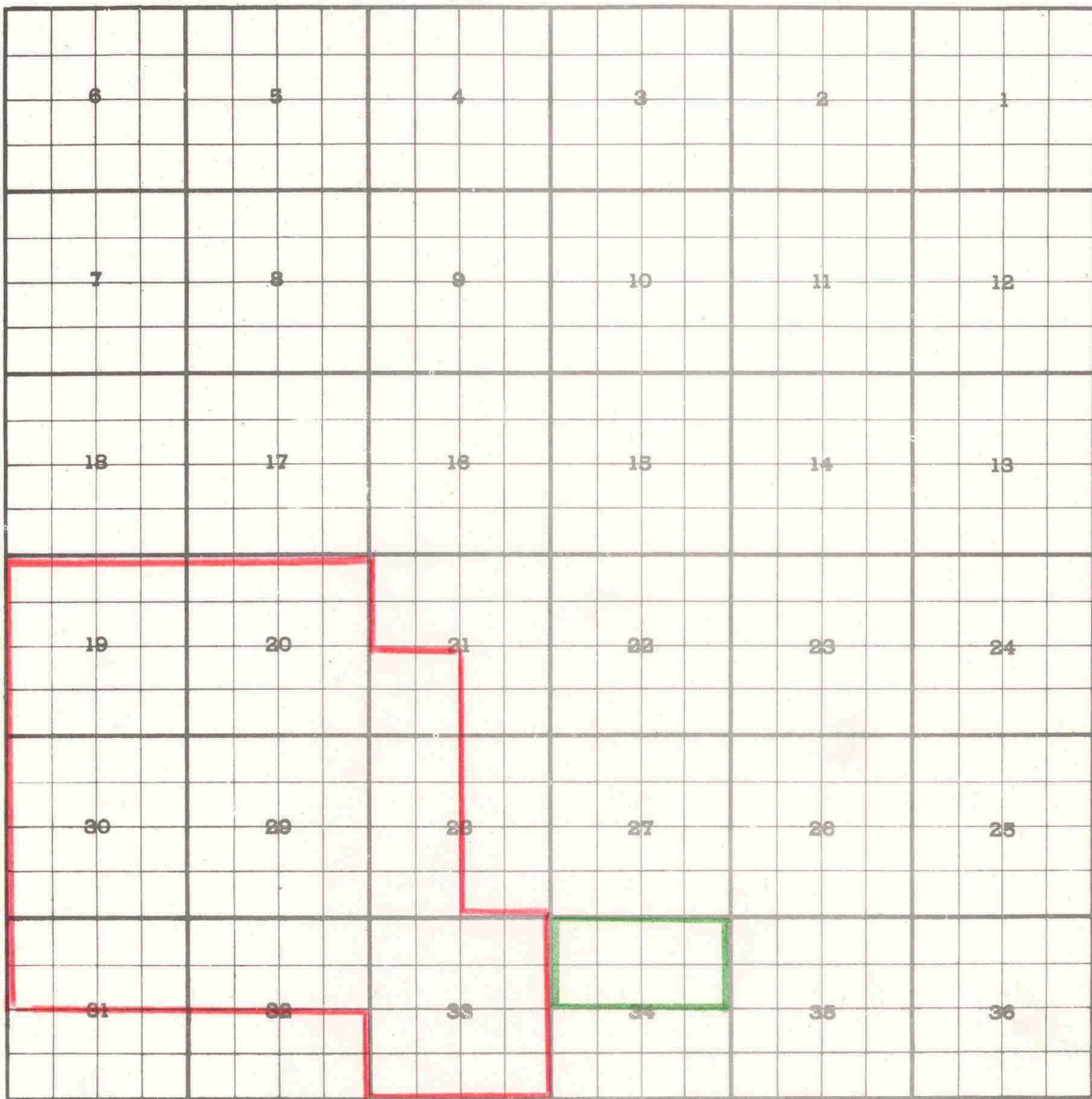
BEFORE THE
 OIL CONS. DIVISION COMMISSION
 SANTA FE, NEW MEXICO

000 EXHIBIT No. 5

CASE 730

County LEA Pool MALJAMAR

TOWNSHIP 17 *South*, RANGE 33 *East*, NEW MEXICO PRINCIPAL MERIDIAN



Depth Range 0-5 Producing Formations Grayburg and San Andre_s
 Purpose: To include Barney Cockburn's Wyatt-Phillips #8 in Unit D of Sec. 34-17-33
 producing from the San Andres t. p. 4393

Existing Boundary : Colored in Red
 Proposed Extension: Colored in Green (N/2 Sec. 34)

BEFORE THE
 OIL CONSERVATION COMMISSION
 SANTA FE, NEW MEXICO
 OCC EXHIBIT No. 6
 CASE 730

County LEA Pool TEAS

TOWNSHIP 20 *South*, RANGE 33 *East*, NEW MEXICO PRINCIPAL MERIDIAN

6	5	4	3	2	1
7	8	9	10	11	12
13	17	16	15	14	13
19	20	21	22	23	24
26	25	24	27	26	25
31	32	33	34	35	36

Depth Range 0-5 Producing Formation Yates

Purpose: To Include Anderson Prichard Oil Corp.'s Fed. "11" #1 in Unit M of Sec. 11-20-33, producing from the Yates dcs. 3274

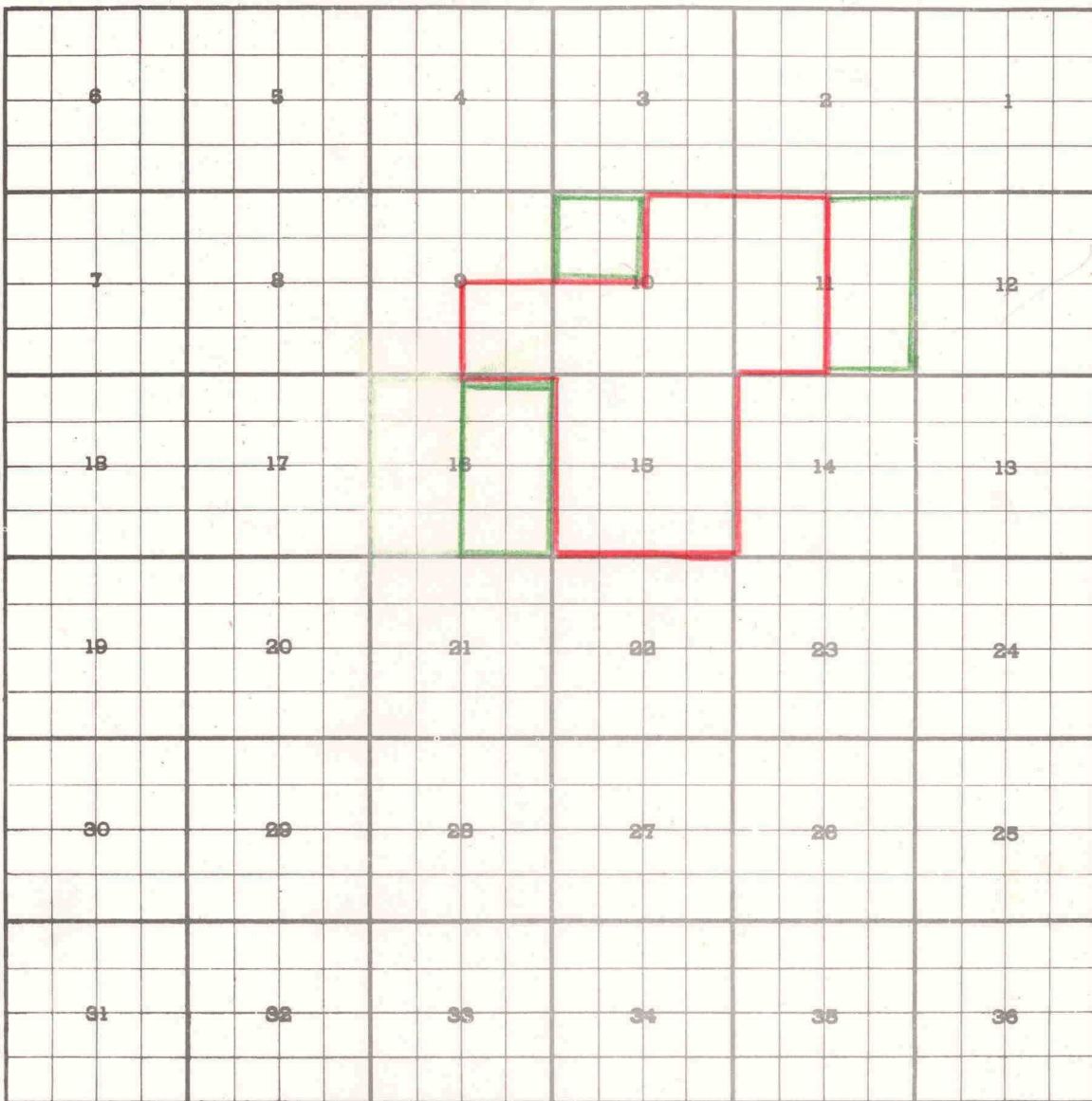
Existing Boundary : Colored in Red

Proposed Extension: Colored in Green (S/2 Sec. 11)

BEFORE THE
OIL CONSERVATION COMMISSION
SANTA FE, NEW MEXICO
OCC EXHIBIT No. 7
CASE 730

County CHAVES Pool DRICKEY-QUEEN

TOWNSHIP 14 *South*, RANGE 31 *East*, NEW MEXICO PRINCIPAL MERIDIAN



Depth Range 0-5 Producing Formation Queen

Purpose: To include Cities Service Oil Co. Government "B" #1 in Unit F of Sec. 10-14-31 producing from the Queen dcs. 2932 and Cities Service Government "B" #2 in Unit G of Sec. 10-14-31 producing from the Queen dcs. 2935

Existing Boundary: Colored in Red

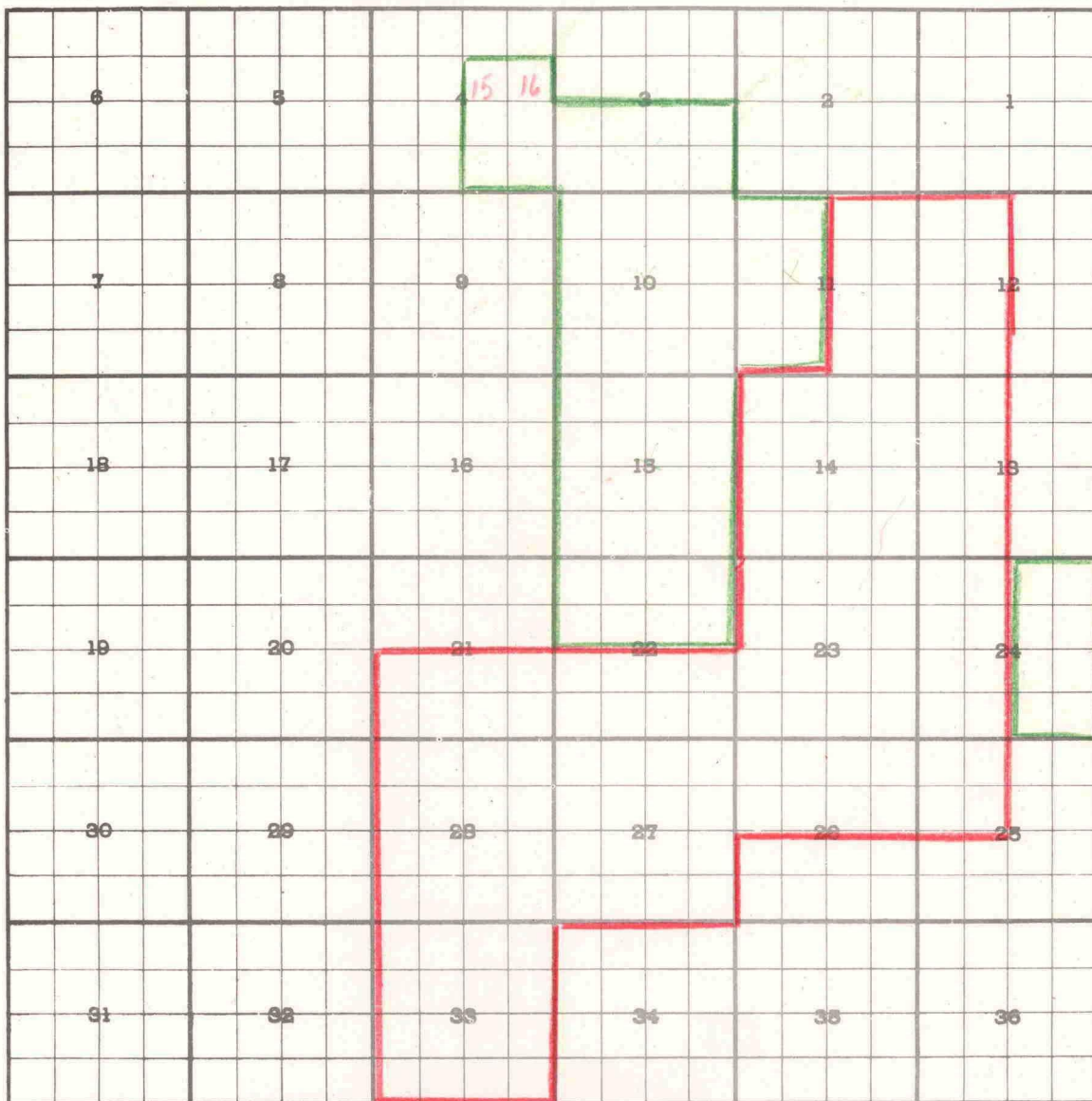
Proposed Extension: Colored in Green (NW/4 Sec. 10; E/2 Section 11; E/2 Sec. 16)

BEFORE THE
OIL CONSERVATION
COMMISSION, STATE OF NEW MEXICO
EXHIBIT 9
730

County LEA

Pool WANTZ-ABO

TOWNSHIP 21 *South*, RANGE 37 *East*, NEW MEXICO PRINCIPAL MERIDIAN



Producing Formation-Abo Depth Range 7-8

Purpose: To include the following wells:

Shell Oil Co.'s Livingston #10 in Unit P of Sec. 4-21-37 producing from the Abo t.p. 7024 and

Shell Oil Co.'s Livingston #3 in Unit W of Section 3-21-37 producing from the Abo t.p. 7140

Existing Boundary: Colored in Red

Proposed Extension: Colored in Green (Advertised-All Sec. 10; W/2 Sec. 11- all Sec. 15; N/2 Sec. 22; S/2 Sec. 3; Lots 15 and 16, and SE/4 Sec. 4) (Not advertised E/2 Sec. 24 to make contiguous Sec. 19-21-38)

OIL CONS
SANTA FE, N.M.

B. O. WHE

0CC Edition 10

730

