

OIL CONSERVATION COMMISSION

HOBBS, NEW MEXICO

Case 775

In the matter of the application of the Oil Conservation Commission of New Mexico upon its own motion for an order for the creation of new pools and the extension of existing pools in Lea, Chaves, and Eddy Counties, New Mexico, and giving notice to all persons and parties interested in the subject matter thereof to appear and show cause why such extensions and creations should not be made.

(a) Create a new pool in Eddy County, New Mexico, classified as an oil pool for Wolfcamp production, designated as the Empire-Wolfcamp pool and described as:

Twp. 17S, Rge. 28E

All of Section 32

and such other lands etc.

(b) Create a new pool in Eddy County, New Mexico, classified as an oil pool for Delaware sand production, designated as the North-Mason-Delaware pool and described as:

Twp. 26S, Rge. 31E

All of Secs. 25, 26, 35, and 36

And such other lands etc.

(c) Create a new pool in Lea County, New Mexico, classified as an oil pool for Bone Spring production, designated as the Reaves-Bone Spring pool and described as:

Twp. 18S, Rge. 35E

All of Section 23

and such other lands etc.

(d) Create a new pool in Lea County, New Mexico, classified as an oil pool for Devonian production, designated as the Caudill-Devonian pool and described as:

Twp. 15S, Rge. 36E

All of Section 16

and such other lands etc.

(e) Extend the Grayburg-Jackson pool boundary in Eddy County, New Mexico, to include therein:

Twp. 17S, Rge. 30E

E/2 of Section 8

and such other lands etc.

(f) Extend the Eumont pool boundary in Lea County, New Mexico, to include therein:

Twp. 19S, Rge. 36E

W/2 of Section 34

and such other lands etc.

(g) Extend the Langlie-Mattix pool boundary in Lea County, New Mexico, to include therein:

Twp. 23S, Rge. 37E

E/2 of W/2 of Section 26

and such other lands etc.

(h) Extend the Monument-Blinebry pool boundary in Lea County, New Mexico, to include therein:

Twp. 20S, Rge. 37E

County EDDY

Pool Empire-Wolfcamp

TOWNSHIP 17 *South*, RANGE 28 *East*, NEW MEXICO PRINCIPAL MERIDIAN

6	5	4	3	2	1	
7	8	9	10	11	12	
13	17	16	15	14	13	
19	20	21	22	23	24	
30	29	28	27	26	25	
31	32	33	34	35	36	

Depth Range 7-8 Producing Formation-Wolfcamp

Purpose: To create a pool for the inclusion of Stanolind Oil and Gas Company's State "AE" #1-Unit C of Section 32-17S-28E, Wolfcamp producer, comp.

5/25/54 t.p. 7392

Proposed Boundary : Colored in Red All Sec. 32

*EXHIBIT #1*

County LEA Pool REEVES-BONE SPRING

TOWNSHIP 18 *South*, RANGE 35 *East*, NEW MEXICO PRINCIPAL MERIDIAN

	6	5	4	3	2	1
	7	8	9	10	11	12
	13	14	15	16	17	18
	19	20	21	22	23	24
	25	26	27	28	29	30
	31	32	33	34	35	36

Depth Range 9-10 Producing Formation -Bone Spring

Purpose: To create a pool for the inclusion of The Superior Oil Company's G. T. McAlpin #1-23-in Unit F of Section 23-18-35, producing from the Bone Spring formation, t. p. 9980, comp. 8/23/54

Proposed Boundary: Colored in Red (All of Section 23 )

\* Corrected spelling of Reeves occasioned by filing of corrected Form C-123 by Superior

*E. J. White*

County LEA

Pool CAUDILL-DEVONIAN

TOWNSHIP 15 *South*, RANGE 36 *East*, NEW MEXICO PRINCIPAL MERIDIAN

	6	5	4	3	2	1
7	8	9	10	11	12	
13	17	16	15	14	13	
19	20	21	22	23	24	
30	29	28	27	26	25	
31	32	33	34	35	36	

Depth Range 13-14 Producing Formation;Dev.

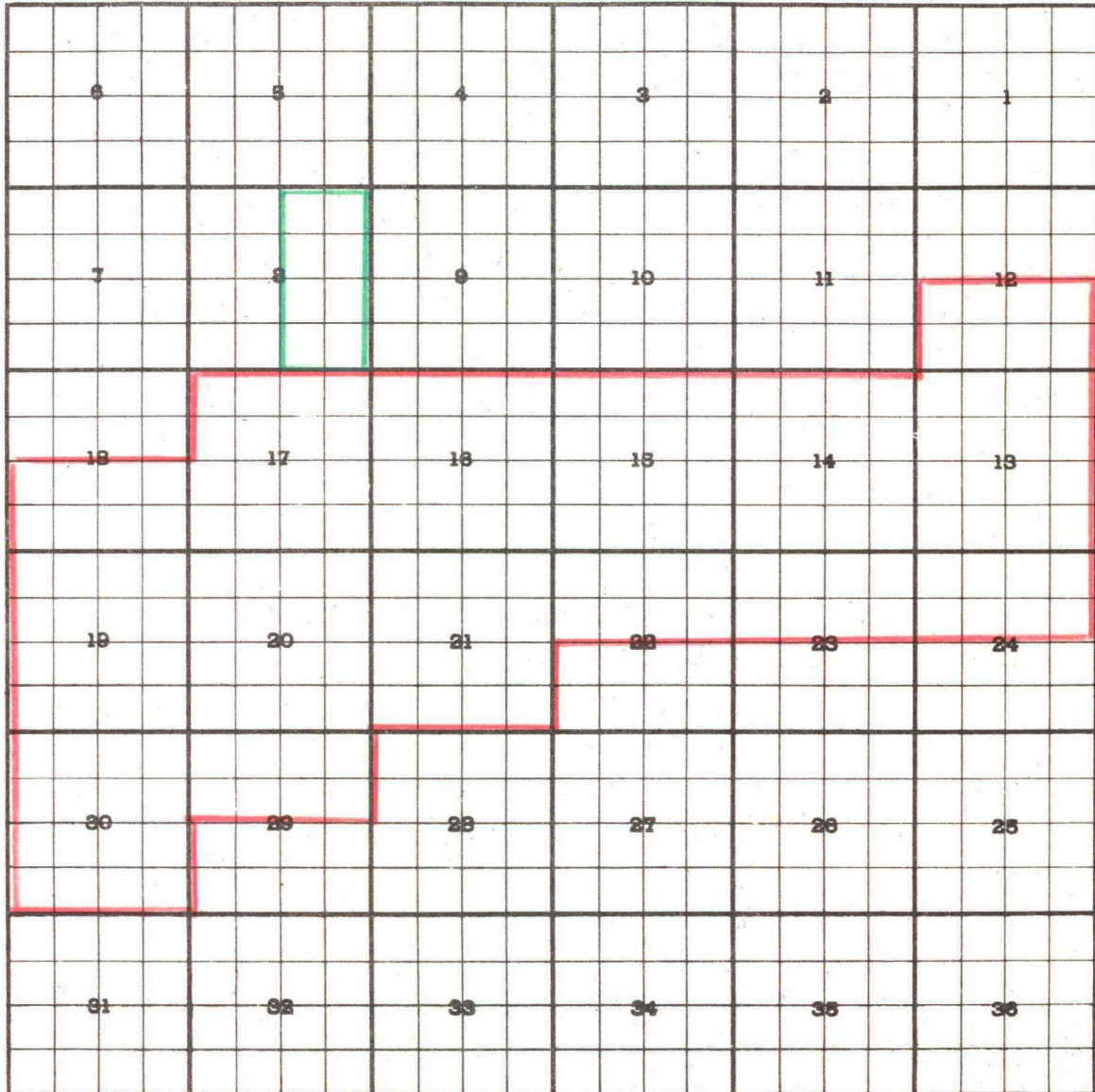
Purpose: To create a pool for the G. E. Hall State #1A in Unit K of Section 16-15-36 producing from the Dev. , comp. 10/7/54, t. p. 13,463

Proposed Boundary : Colored in Red -All of Section 16

EX-113

County EDDY Pool GRAYBURG-JACKSON

TOWNSHIP 17 South, RANGE 30 East, NEW MEXICO PRINCIPAL MERIDIAN



Depth Range 0-5 Producing Formations G'Bg, SA, and Queen

Purpose: To extend the pool to include :

Nash Windfohr and Brown M. T. Gissler B #4 in Unit B of Section 8-17S-30E

Grayburg producer, comp. 1949 dcs. 2600

Existing Boundary : Colored in Red

Proposed Extension: Colored in Green E/2 Sec. 8

*EX Unit B4*

County LEA

Pool

EUMONT

TOWNSHIP 19 *South*, RANGE 36 *East*, NEW MEXICO PRINCIPAL MERIDIAN

6	5	4	3	2	1	
7	8	9	10	11	12	
13	17	16	15	14	13	
19	20	21	22	23	24	
30	29	28	27	26	25	
31	32	33	34	35	36	

Depth Range 0-5 Producing Formations- top of Yates to base of Queen

Purpose: To extend the pool to include the following oil wells:

Resler and Sheldon Smith #2 in Unit L of S 34-19-36, Queen producer, comp.  
9/30/54 dcs.3903

Amerada Pet. Corp. Gaither #2-F in 34-19-36, Queen producer, comp. 10/11/54  
t.p.3840

Amerada Pet. Corp. Gaither #3-K in 34-19-36, Queen producer comp. 11/7/54  
dcs.3800

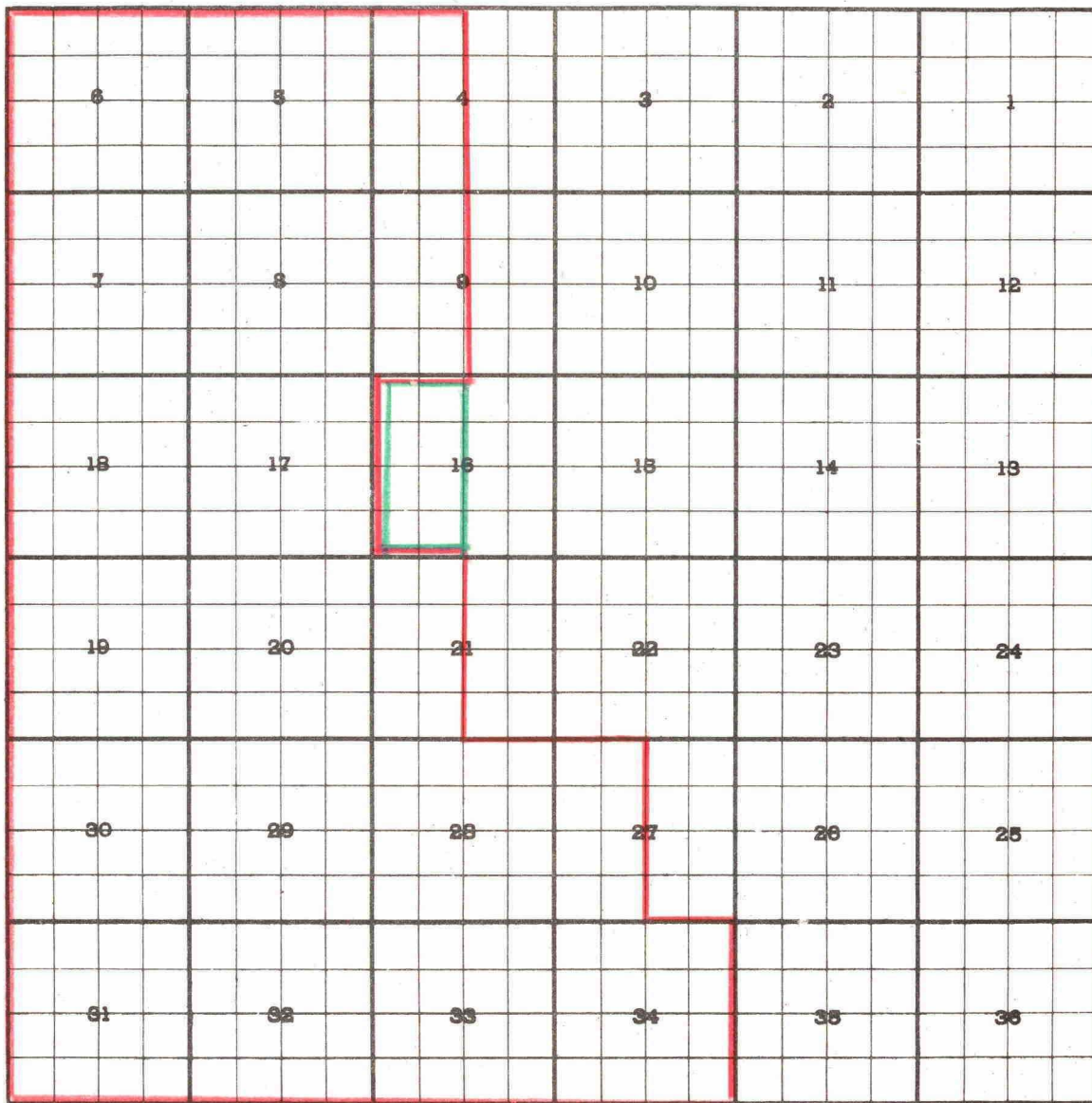
Existing Boundary: Colored in Red

Proposed Extension: Colored in Green W/2 of Sec. 34

*Ex Unit #5*

County LEA Pool EUMONT

TOWNSHIP 19 South, RANGE 37 East, NEW MEXICO PRINCIPAL MERIDIAN



Depth Range 0-5 Producing Formations Yates-SR and Queen

Purpose : To include The Gulf Oil Corp. Lea State BZ #1, gas well in Unit D of Section 16-19-37, Queen producer, comp. 8-25-54 dcs. 3649

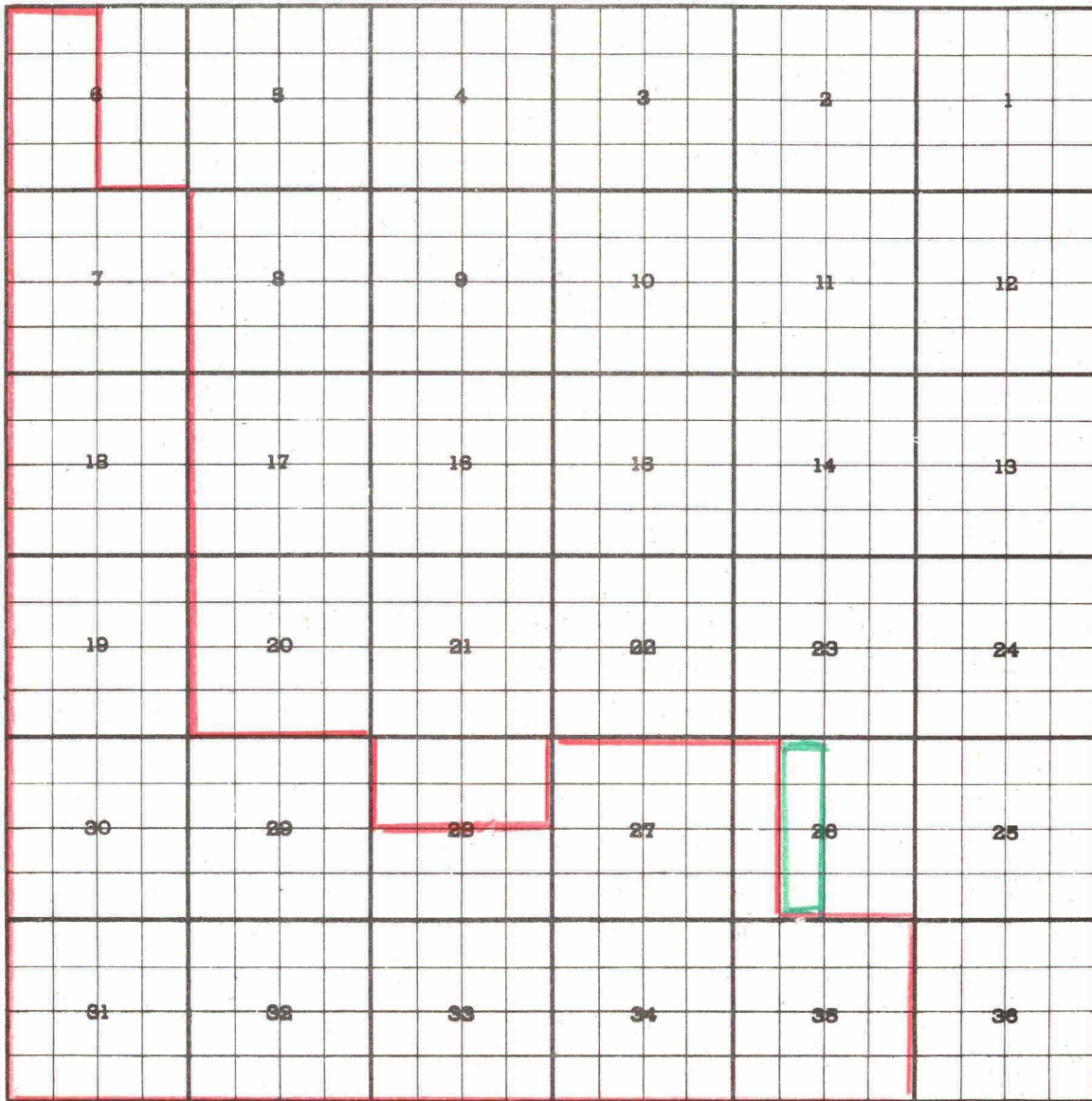
Existing Boundary : Colored in Red

Proposed Extension: Colored in Green W/2 Sec. 16

E x hult #6

County LEA Pool LANGLIE-MATTIX

TOWNSHIP 23 *South*, RANGE 37 *East*, NEW MEXICO PRINCIPAL MERIDIAN



Depth Range 0-5 Producing Form.-From a pt. 100' above the base of the Seven Rivers to the base of the Queen

Purpose: To extend the pool to include :

M. O. Rife, Jr. Elma May Hunt #1 in Unit N of Sec. 26-23-37, Queen producer, comp. 9/8/54, 3444 acs.

Existing Boundary : Colored in Red

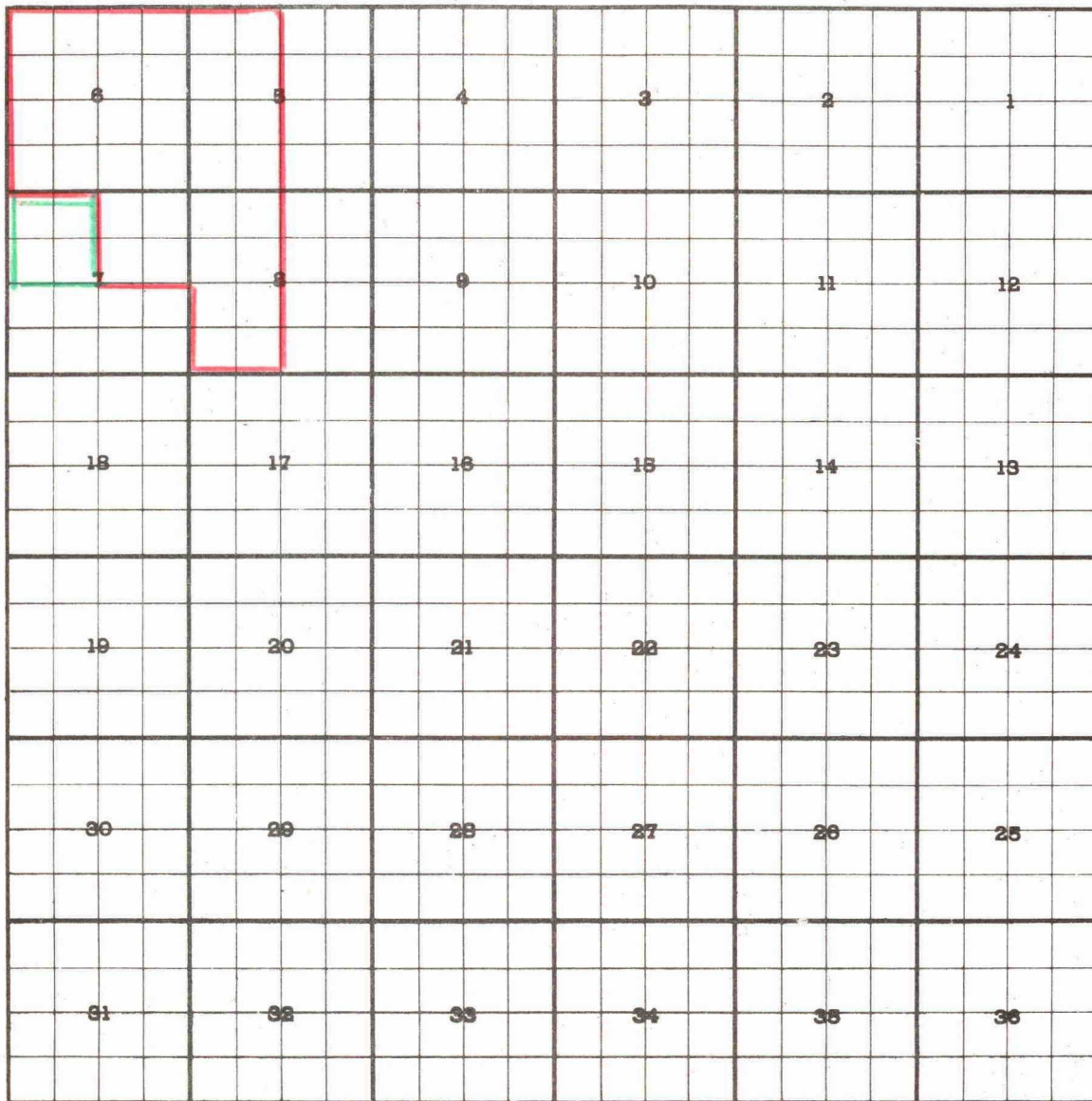
Proposed Extension: Colored in Green E/2 W/2 of Sec. 26

*EX Unit #7*



County LEA Pool MONUMENT-BLINEBRY

TOWNSHIP 20 South, RANGE 37 East, NEW MEXICO PRINCIPAL MERIDIAN



Depth Range 5-6 Producing Formation: Blinebry

Purpose: To <sup>ext</sup> extend the pool to include :

Anderson Prichard Oil Corp. Britt #12-C in Sec. 7-20-37, producing from the Blinebry, comp. 9/16/54 t.p. 5654

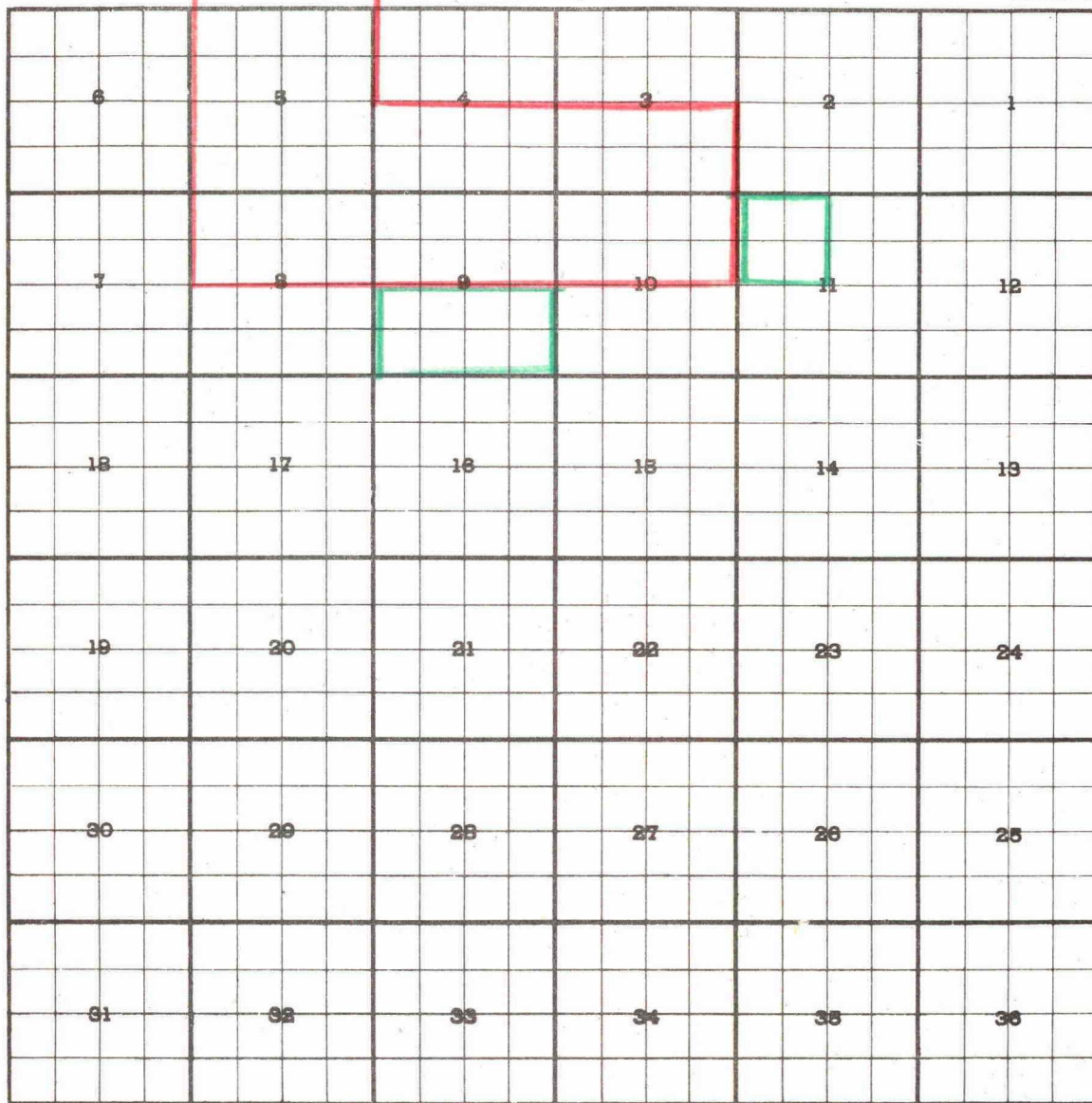
Existing Boundary : Colored in Red

Proposed Extension: Colored in Green NW/4 of Sec. 7

*E. Hunt #8*

County LEA Pool TOWNSEND-WOLFCAMP

TOWNSHIP 16 South, RANGE 35 East, NEW MEXICO PRINCIPAL MERIDIAN



Depth Range 10-11 Producing Formation- Wolfcamp

Purpose: To extd. the pool to include :

Simmons, Markham and Cone Schenck #1-A in Unit D of Sec. 11-16-35,  
Wolfcamp producer, comp. 9/17/54 dcs. 10,490

Existing Boundary: Colored in Red

Proposed Extension; Colored in Green NW/4 of Sec. 11 (advertised)

Not advertised : To include

Gulf Oil Corp. Hulda Townsend #1 in Unit J of Section 9-16-35,  
comp. 10/24/54 Wolfcamp producer t.p.10,595

S/2 Section 9

*Handwritten:* ✓ Hulda #9

County LEA Pool LOVINGTON-PADDOCK

TOWNSHIP 17 *South*, RANGE 37 *East*, NEW MEXICO PRINCIPAL MERIDIAN

6	5	4	3	2	1
7	8	9	10	11	12
13	17	16	15	14	13
19	20	21	22	23	24
30	29	28	27	26	25
31	32	33	34	35	36

Depth Range 6-7 Producing Formation: Paddock

Purpose: To extend the pool to include Tide Water Asso. Oil Co. H. L. Batton  
 #1, recompletion to Paddock pay in Unit B of Section 5-17-37  
 comp. 9/30/54 t.p. 6210

Existing Boundary : Colored in Red

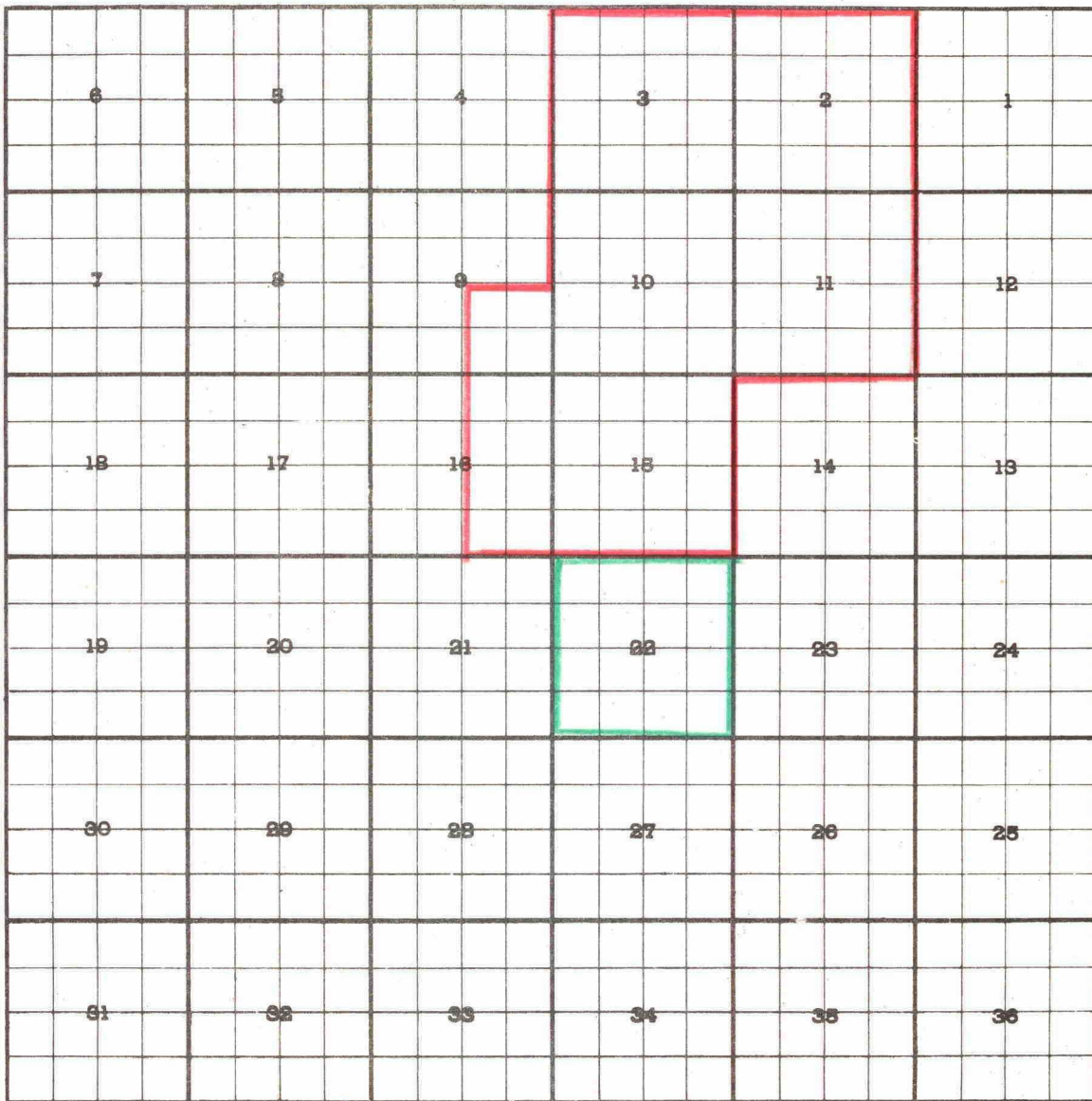
Proposed Extension: Colored in Green N/2 of Sec. 5

*E. V. Hubert A/D*

County CHAVES

Pool DRICKEY-QUEEN

TOWNSHIP 14 *South*, RANGE 31 *East*, NEW MEXICO PRINCIPAL MERIDIAN



Depth Range 0-5 Producing Formation: Queen

Purpose: To extend the pool to include;

Joseph I. O'Neill, Jr. M. H. Medlin #1 in Unit B of Section 22-14-31, Queen producer, t.p. 3085, comp. 10/15/54

Morris R. Antweil Medlin #1 in Unit A of Sec. 22-14-31, Queen producer dcs. 3088, comp. 10/28/54

Existing Boundary : Colored in Red

Proposed Extension: Colored in Green-All Sec. 22

*Exhibit #11*

County CHAVES Pool DRICKEY-QUEEN

TOWNSHIP 13 South, RANGE 31 East, NEW MEXICO PRINCIPAL MERIDIAN

6	5	4	3	2	1	
7	8	9	10	11	12	
13	12	11	10	9	8	
19	20	21	22	23	24	
26	25	24	23	22	21	
31	32	33	34	35	36	

Depth Range 0-5 Producing Formation-Queen

(2-14-31)

Purpose: To extend the pool to include

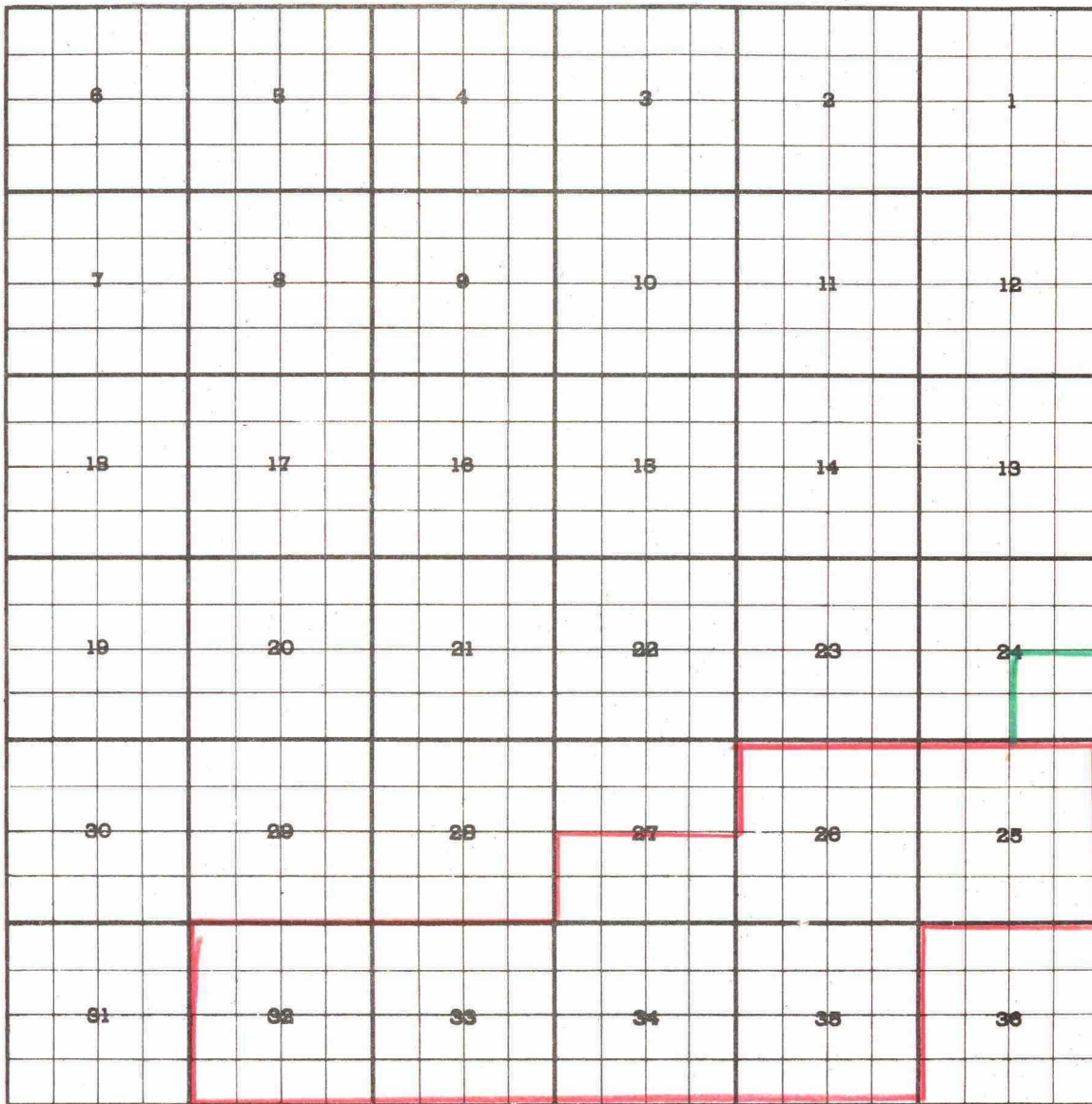
Roland Rich Woolley Woolley-Queen #1 in Unit N of Section 35-13-31 , Queen producer, comp. 10/31/54, 3051 dcs.

Proposed Extension: S/2 Section 35 , colored in Green (Contiguous to Sec. 2-14-31)

Handwritten signature: (7) haly #12

County LEA Pool PEARSALL

TOWNSHIP 17 *South*, RANGE 32 *East*, NEW MEXICO PRINCIPAL MERIDIAN



Depth Range : 0-5 Producing Formation-Queen

Purpose : To extend the pool to include Drilling and Expl. Co., Inc.  
Johns A-24 #1 in Unit P of Section 24-17-32 , recompletion to Queen  
comp. 10/14/54 t.p. 3440

Existing Boundary : Colored in Red

Proposed Extension: Colored in Green SE/4 of Section 24

CV Unit # 13

OIL CONSERVATION COMMISSION

HOBBS, NEW MEXICO

November docket

Case \_\_\_\_\_

(i) Extend the Townsend-Wolfcamp pool boundary in Lea County, New Mexico, to include therein:

Twp. 16S, Rge. 35E  
NW/4 of Section 11

and such other lands contiguous etc.

(j) Extend the Lovington-Paddock pool boundary in Lea County, New Mexico, to include therein:

Twp. 17S, Rge. 37E  
N/2 of Section 5

and such other lands contiguous etc.

(k) Extend the Drickey-Queen pool boundary in Chaves County, New Mexico, to include therein:

Twp. 14S, Rge. 31E  
All of Section 22

and such other lands contiguous etc.

(l) Extend the Pearsall pool boundary in Lea County, New Mexico, to include therein:

Twp. 17S, Rge. 32E  
SE/4 of Sec. 24

and such other lands contiguous etc.