

County LEAPool BUFFALO-WOLFCAMPTOWNSHIP 19 South, RANGE 33 East, NEW MEXICO PRINCIPAL MERIDIAN

6	5	4	3	2	1	
7	8	9	10	11	12	
18	17	16	15	14	13	
19	20	21	22	23	24	
30	29	28	27	26	25	
31	32	33	34	35	36	

Depth Range: 10-11

Producing Formation: Wolfcamp

Purpose: To create a new pool for The Stanolind Oil and Gas CompanyBuffalo Unit #1-F in Section 3-19S-33E, Wolfcamp producer,
t.p. 10,597 comp. 9/20/54

Proposed Boundary : Colored in Red NW/4 of Section 3

Case 842 (b) Creation of a new pool ~~Stevens~~-Queen

County LEA

Pool STEVENS-QUEEN

TOWNSHIP 18 South, RANGE 33 East, NEW MEXICO PRINCIPAL MERIDIAN

	6	5	4	3	2	1
7	8	9	10	11	12	
13	17	16	15	14	13	
19	20	21	22	23	24	
29	28	27	26	25		
31	32	33	34	35	36	

Depth Range: 0-5

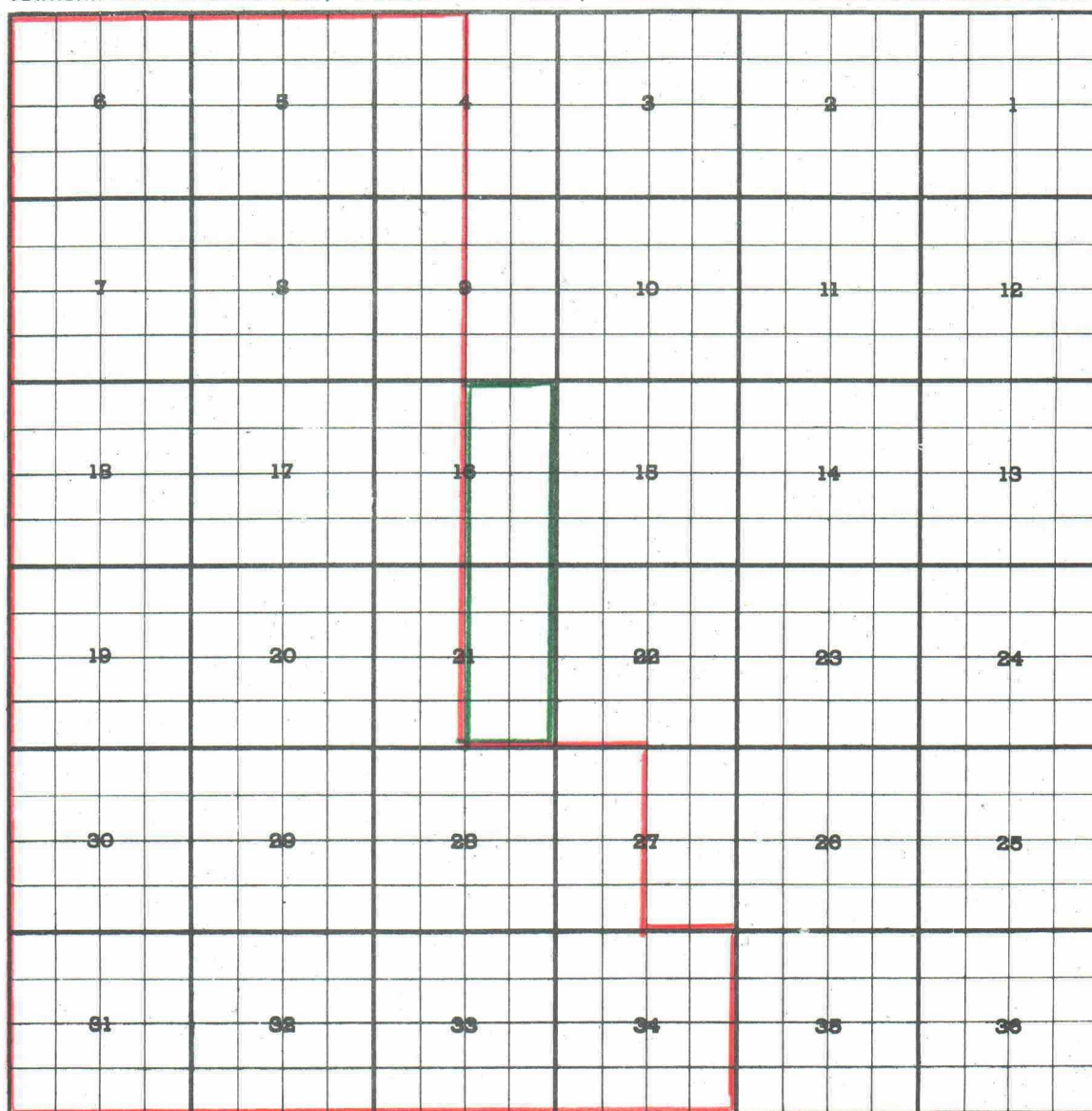
Producing Formation: Queen

Purpose: To create a new pool for Queen production the

Carper Drilling Company Carper-Sivley #1-P 13-18-33 comp. 12/2/54

Queen producer 4375 dcs.

Proposed Boundary : Colored in Red SE/4 of Sec. 13, NE/4 of Sec. 24

County LEA Pool EUMONTTOWNSHIP 19 South, RANGE 37 East, NEW MEXICO PRINCIPAL MERIDIAN

Depth Range 0-5 Producing Form. Yates, S R and Queen

Purpose: To extend the Eumont pool to include for oil production from
John M. Kelly State X #1-0 in 16-19-37 Queen producer, comp.

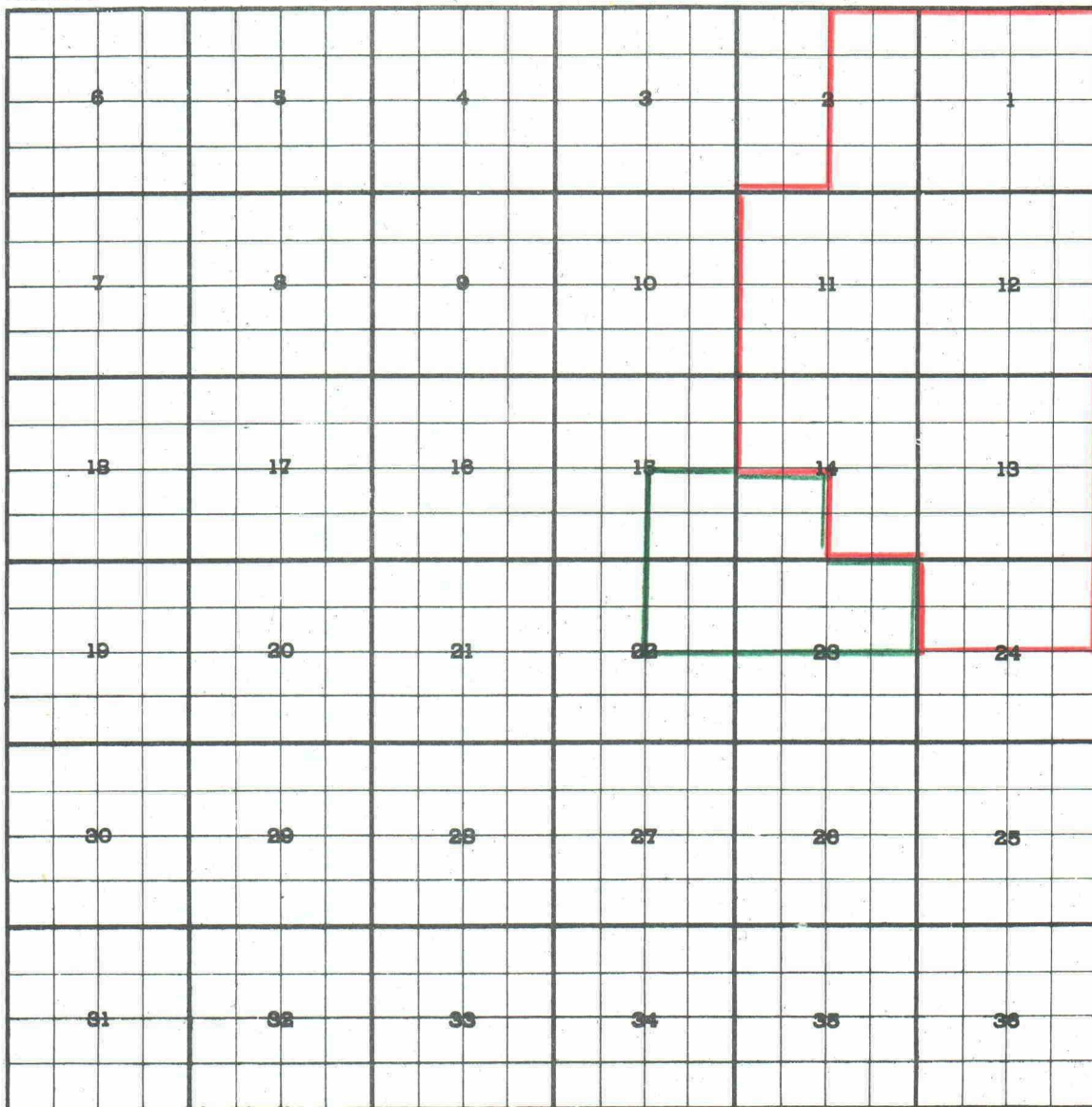
10-20-54 dcs. 3650 (Recompletion of old Tidewater P & A)

Existing Boundary : Colored in Red (E/2 Sec. 16 , E/2 Sec. 21 -Ext.)

Proposed Extension : Colored in Green

County LEA Pool CAPROCK

TOWNSHIP 13 *South*, RANGE 31 *East*, NEW MEXICO PRINCIPAL MERIDIAN



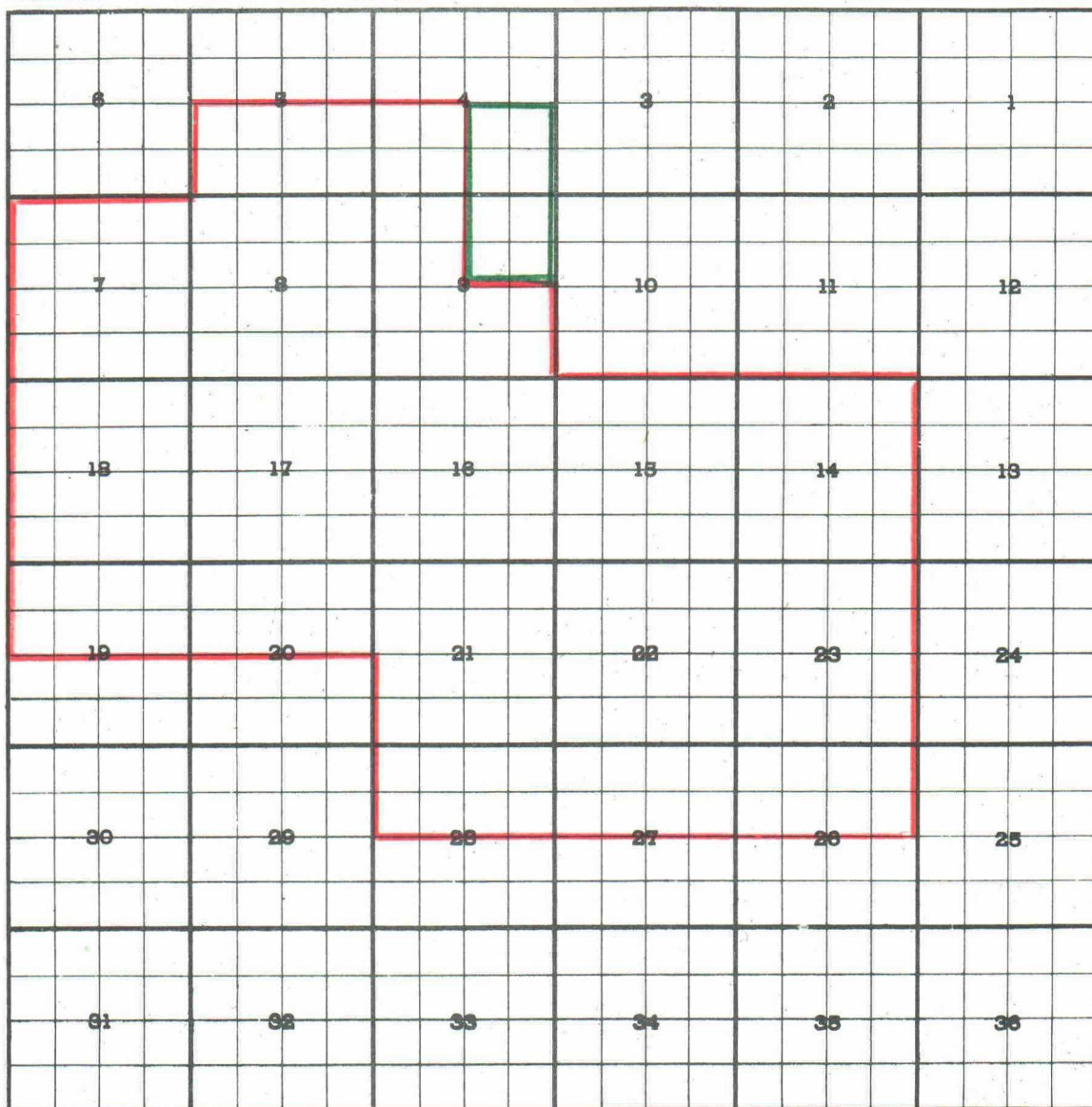
Depth Range 0-5 Producing Formation : Queen

Purpose: To extend the pool boundary to include:

Ross Sears Gale-State #1-A Sec. 22-13-31 Queen producer,
comp. 12/18/54 2994 dcs.

Existing Boundary : Colored in Red

Proposed Extension : Colored in Green (SW/4 of Sec. 14 SE/4 of Sec. 15, NE/4 of Sec. 22 N/2 of Sec. 23)

County EDDYPool GRAYBURG-JACKSONTOWNSHIP 17 South, RANGE 31 East, NEW MEXICO PRINCIPAL MERIDIANDepth Range 0-5 Producing Formation-GrayburgPurpose: To extend the pool to include Sinclair Oil & Gas Co. H.E. West "A"#5-J 4-17-31, comp. 12/8/54 t.p. 3926, San Andres producerExisting Boundary : Colored in RedProposed Extension : Colored in Green (SE/4 of Sec. 4, NE/4 of Sec. 9)

OIL CONSERVATION COMMISSION

HOBBS, NEW MEXICO

Case _____

In the matter of the application of the Oil Conservation Commission of New Mexico upon its own motion for an order for the creation of new pools, and the extension of existing pools in Lea, Chaves and Eddy Counties, New Mexico, and giving notice to all persons and parties interested in the subject matter thereof to appear and show cause why such creations and extensions should not be made.

(a) Create a new pool in Lea County, New Mexico, classified as an oil pool for Wolfcamp production, designated as the Buffalo-Wolfcamp pool, and described as:

Twp. 19 South, Range 33 East
NW/4 of Section 3

and such other lands contiguous etc.

(b) Create a new pool in Lea County, New Mexico, classified as an oil pool for Queen production, designated as the Stevens-Queen pool, and described as:

Twp. 18 South, Rge. 33 East
SE/4 of Section 13
NE/4 of Section 24

and such other etc.

(c) Extend the Eumont pool boundary in Lea County, New Mexico, to include therein:

Twp. 19 South, Range 37 East
E/2 of Section 16
E/2 of Section 21

and such other etc.

(d) Extend the Caprock pool boundary in Chaves County, New Mexico, to include therein:

Twp. 13 South, Rge. 31 East
SW/4 of Section 14
SE/4 of Section 15
NE/4 of Section 22
N/2 of Section 23

and such other etc.

(e) Extend the Grayburg-Jackson pool boundary in Eddy County, New Mexico, to include therein:

Twp. 17 South, Range 31 East
SE/4 of Section 4
NE/4 of Section 9

and such other etc.