

COMPANY E. F. Cesinger

Well Name & No. Phillips # 3 Lease No. SF 078072

Location 1140' from the South line and 490' from the East line.

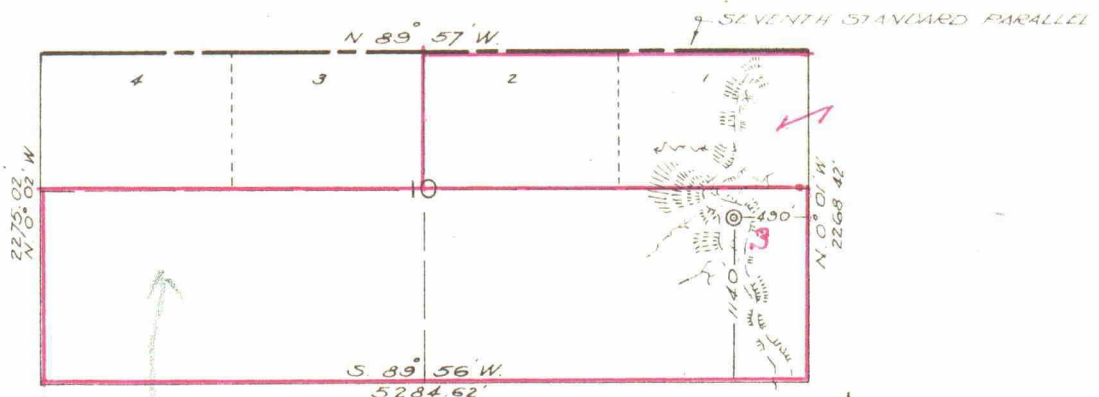
Being in a fractional section.

Sec. 10, T 28 N., R 13 W., N.M.P.M., San Juan County, New Mexico.

Ground Elevation 5943, ungraded ground.

Aztec Oil & Gas

Hancel McCord  
Southern Union  
Gas Company



(FRACTIONAL SECTION)

SCALE, 4 INCHES=1 MILE

Thomas Scott

TOTAL AREA OF SECTION  
275.36 ACRES

Albuquerque

Surveyed January 31, 19 55

This is to certify that the above plat was prepared from field notes of actual surveys made by me or under my supervision and that the same are true and correct to the best of my knowledge and belief.

*Ernest V. Echohawk*

Ernest V. Echohawk  
Registered Land Surveyor  
N. M. Reg. #1545

Seal:



COMPANY E. F. Cesinger

Well Name & No. Phillips # 3

Lease No. SF 078072

Location 1140' from the South line and 490' from the East line.

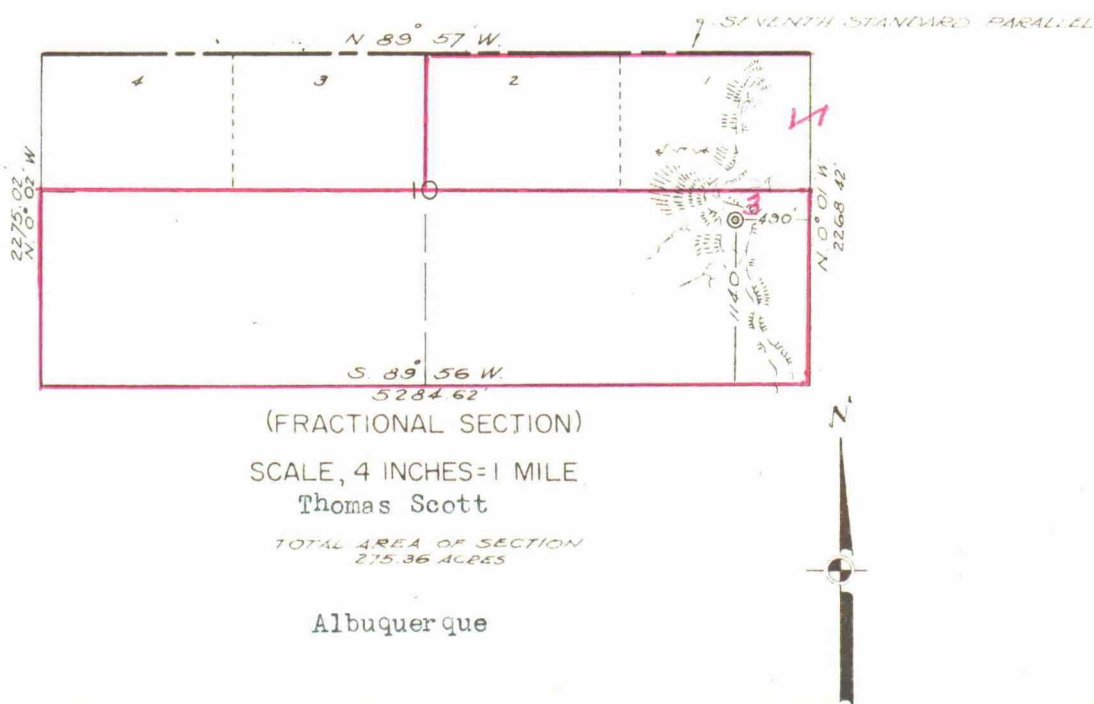
Being in a fractional section.

Sec. 10, T. 28 N., R. 13 W., N.M.P.M., San Juan County, New Mexico.

Ground Elevation 5943, ungraded ground.

Aztec Oil & Gas

Hancel McCord  
Southern Union  
Gas Company



Surveyed January 31, 19 55

This is to certify that the above plat was prepared from field notes of actual surveys made by me or under my supervision and that the same are true and correct to the best of my knowledge and belief.

*Ernest V. Echohawk*

Ernest V. Echohawk  
Registered Land Surveyor  
N. M. Reg. #1545

Seal:



COMPANY E. F. Cesinger

Well Name & No. Phillips # 3

Lease No. SF 078072

Location 1140' from the South line and 490' from the East line.

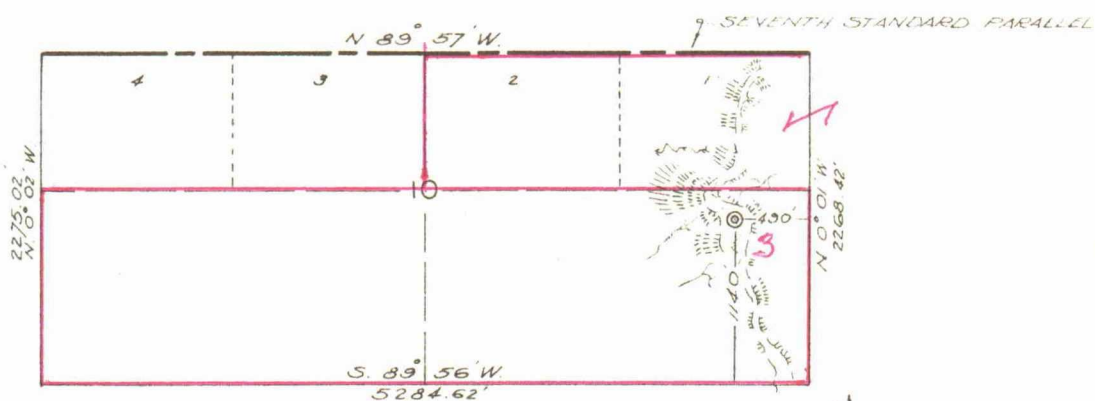
Being in a fractional section.

Sec. 10, T. 28 N., R. 13 W., N.M.P.M., San Juan County, New Mexico.

Ground Elevation 5943, ungraded ground.

Aztec Oil & Gas

Hancel McCord  
Southern Union  
Gas Company



(FRACTIONAL SECTION)

SCALE, 4 INCHES=1 MILE

Thomas Scott

TOTAL AREA OF SECTION  
275.36 ACRES

Albuquerque

Surveyed January 31, 1955

This is to certify that the above plat was prepared from field notes of actual surveys made by me or under my supervision and that the same are true and correct to the best of my knowledge and belief.

Ernest V. Echohawk

Ernest V. Echohawk  
Registered Land Surveyor  
N. M. Reg. #1545

Seal:

