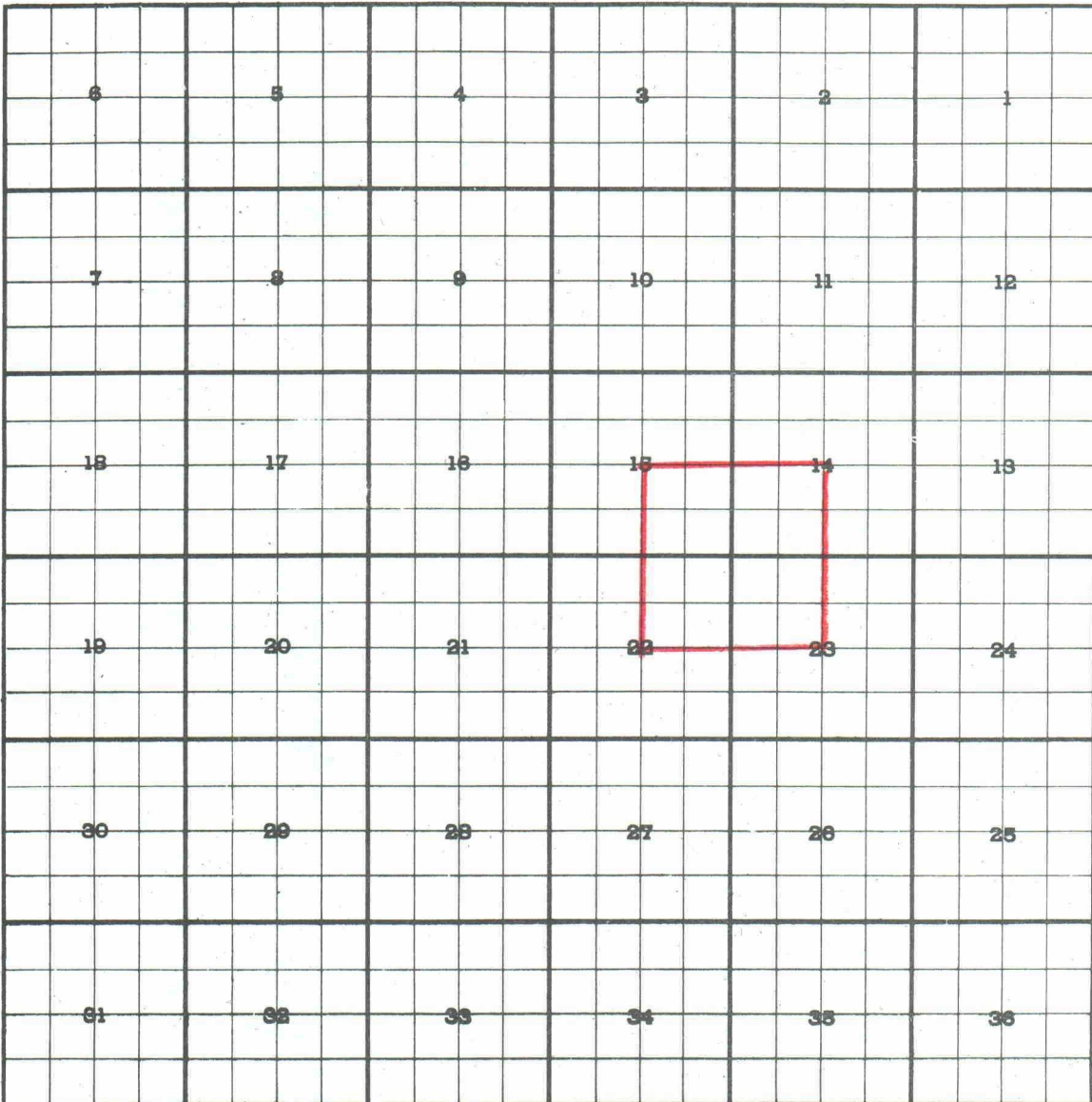


Case 998 (A) Creation of a new pool

County LEA Pool SRR-PENNSYLVANIAN

TOWNSHIP 9 *South*, RANGE 32 *East*, NEW MEXICO PRINCIPAL MERIDIAN



Producing Formation-Penn. Depth Range 9-10

Purpose: To create a new pool for

Amerada Pet. Corp. Fed. E #1-A Sec. 22-9-32 recompl. from Dev. to Penn.
10/10/55 top perf. 9208

Proposed Boundary: Colored in Red SW/4 Sec. 14, SE/4 Sec. 15, NE/4 Sec. 22, NW/4 Sec. 23

Case 998 (B) Creation of a new pool

County LEA

Pool SOUTH DENTON-DEVONIAN

TOWNSHIP 15 *South*, RANGE 37 *East*, NEW MEXICO PRINCIPAL MERIDIAN

6	5	4	3	2	1
7	8	9	10	11	12
13	17	16	15	14	13
19	20	21	22	23	24
30	29	28	27	26	25
31	32	33	34	35	36

Producing Formation-Dev. Depth Range :13-14

Purpose: To create a pool for Signal Oil and Gas Gulf State #1 (See next plats)

Proposed Boundary(in this township and range) SE/4 Sec. 35, SW/4 Sec. 36
colored in red

County LEA

Pool SOUTH DENTON-DEVONIAN

TOWNSHIP 16 *South*, RANGE 38 *East*, NEW MEXICO PRINCIPAL MERIDIAN

6	5	4	3	2	1
7	8	9	10	11	12
18	17	16	15	14	13
19	20	21	22	23	24
30	29	28	27	26	25
31	32	33	34	35	36

Depth Range: 13-14 Producing Formation: Dev.

Purpose: To create a pool for
Signal Oil and Gas Gulf State #1 Unit D of Sec. 4-16-38, completed in Dev.

11/23/55 top perf. 13,110

Proposed Boundary : Colored in Red Lots 3,4,5 & 6 of Sec. 4
Lots 1,2,7 & 8 of Section 5

County LEA Pool HARDY

TOWNSHIP 21 South RANGE 37 East, NEW MEXICO PRINCIPAL MERIDIAN

6	5	4	3	2	1
7	8	9	10	11	12
13	17	16	15	14	13
19	20	21	22	23	24
29	28	27	26	25	24
31	32	33	34	35	36

Producing Formation: Qu. and Grayburg Depth Range 0-5

Purpose: To extend the pool for the inclusion of-
 Continental Oil Co. L. G. Hill #1-D 4-21-37 comp. in Grayburg 10/5/55
 t.perf. 4038

Existing Boundary : Colored in Red

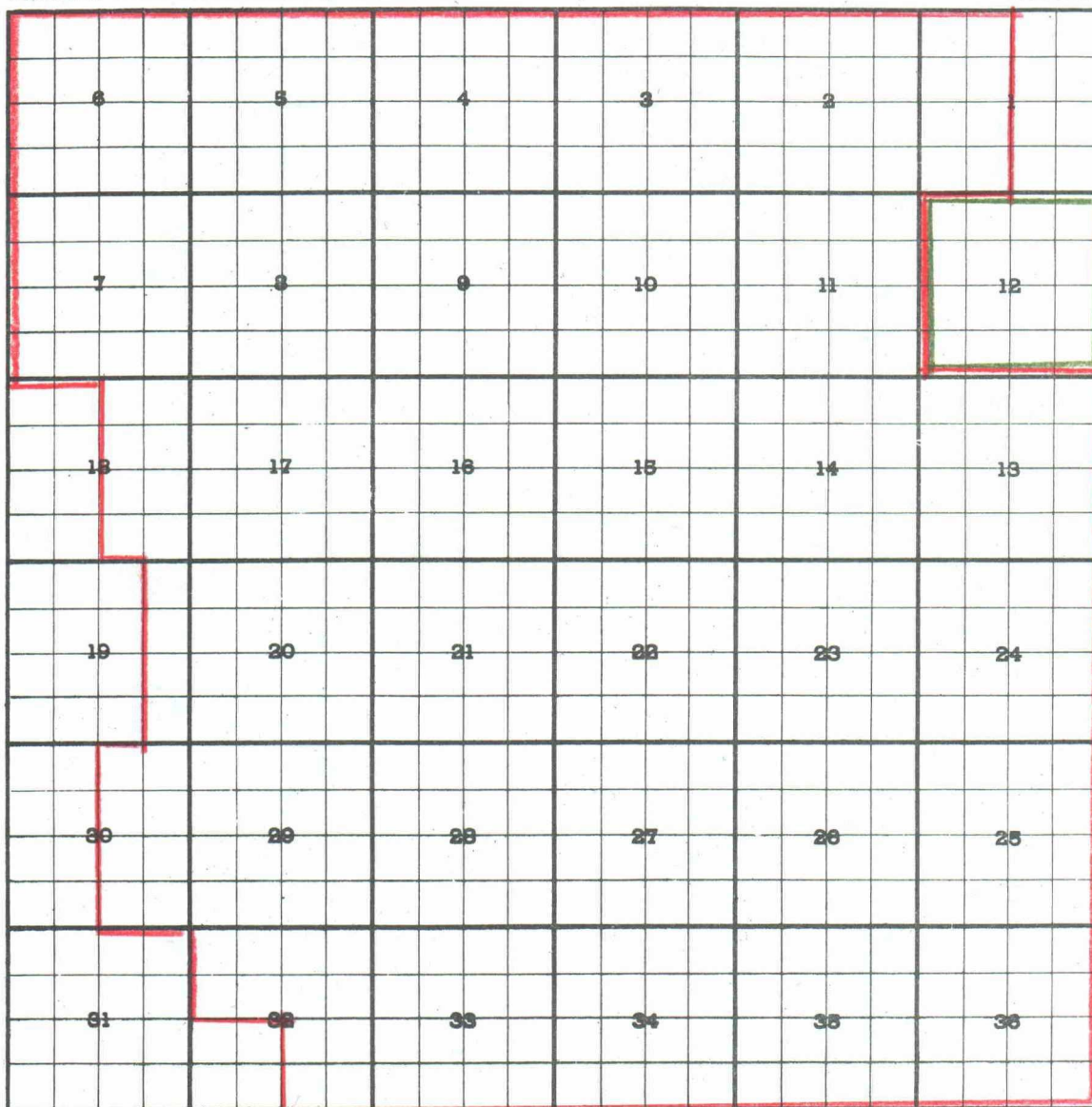
Proposed Extension: Colored in Green Lot 4 of Section 4

Case 998 (D) Extension of an existing pool

County LEA

Pool LANGLIE-MATTIX

TOWNSHIP 25 *South*, RANGE 37 *East*, NEW MEXICO PRINCIPAL MERIDIAN



Depth Range 0-5 Producing Formation: Part of SR and all Queen

Purpose: To extend the pool for

- R. Olsen Oil Co. Eaton #2-0 12-25-37 comp. in Queen 11/21/55 tp. 3305
- Eaton #3-K 12-25-37 comp. in Queen 12/6/55 tp. 3314
- Eaton #5-J 12-25-37 comp. in Queen 1/1/56 tp. 3340

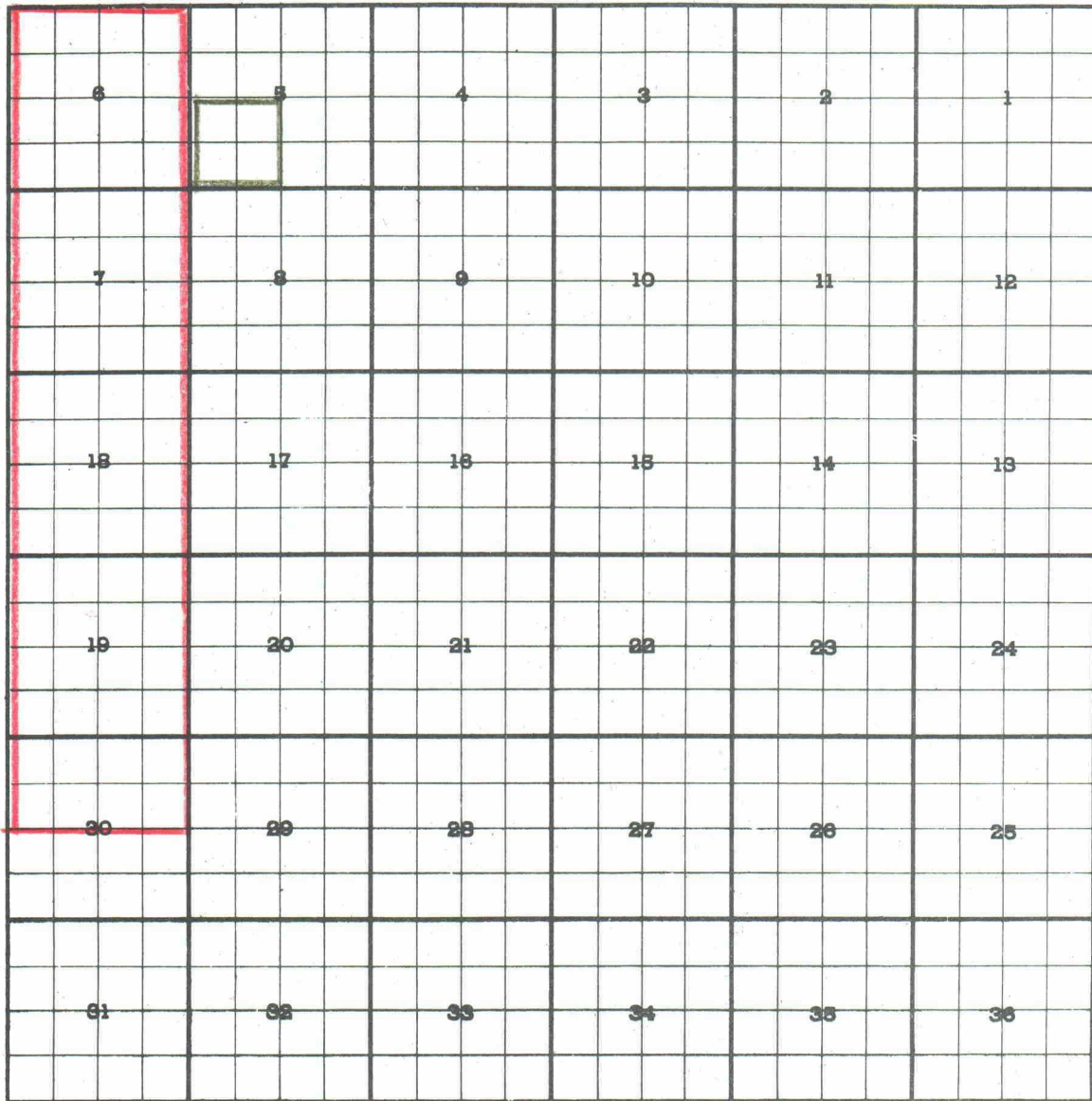
Existing Boundary: Colored in Red

Proposed Extension: Colored in Green All Sec. 12

Case 998 (E) Extension of an existing pool

County LEA Pool SKAGGS

TOWNSHIP 220 *South*, RANGE 38 *East*, NEW MEXICO PRINCIPAL MERIDIAN



Producing Formation: Grayburg Depth Range 0-5m

Purpose: To extend the pool for

Signal Oil & Gas Co. et al McCallister #1-M Sec. 5-20-38 comp. in Grayburg
11/1/55 des. 4022

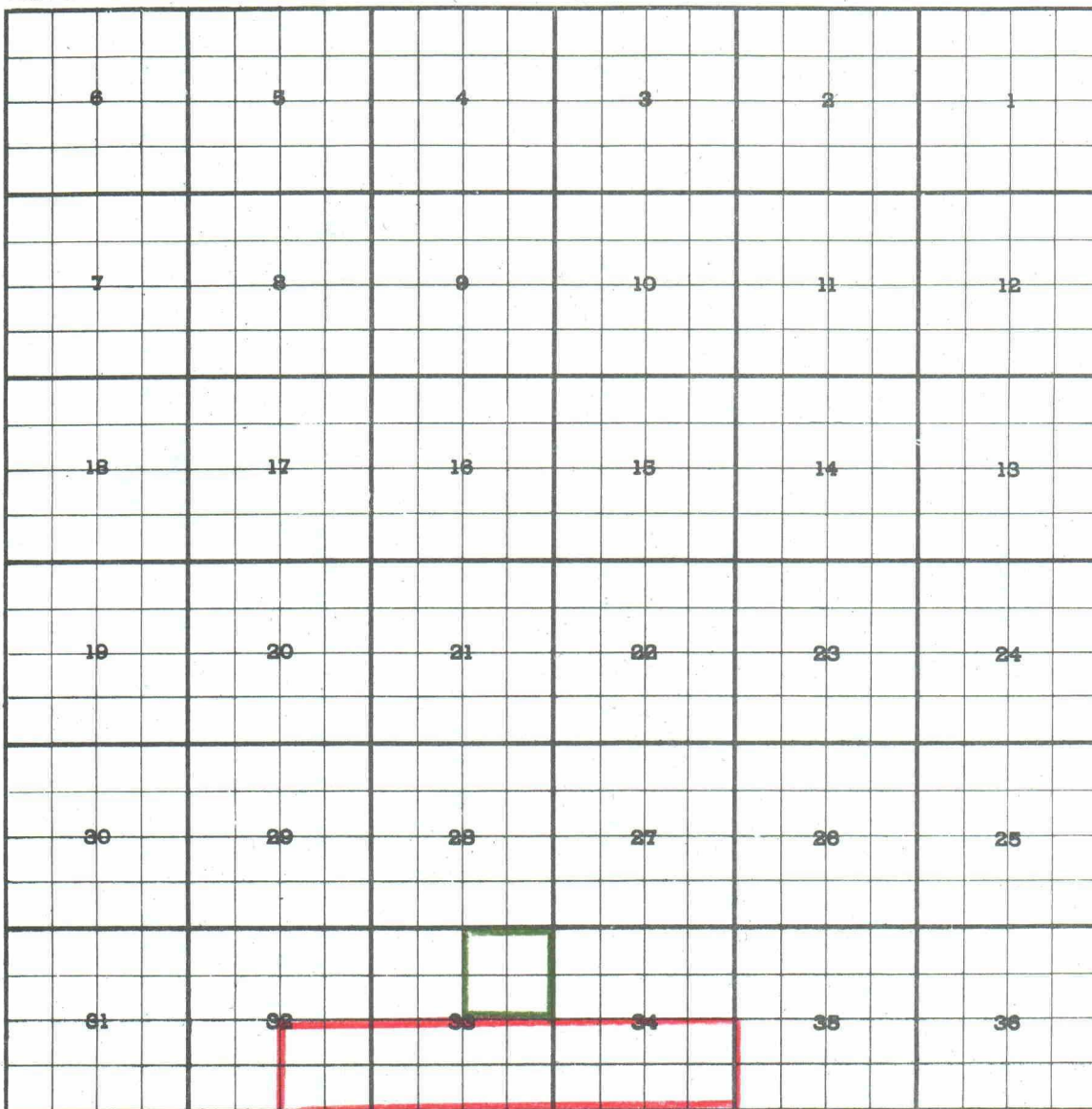
Existing Boundary : Colored in Red

Proposed Extension: Colored in Green SW/4 Sec. 5

Case 998 (F) Extension of an existing pool

County LEA Pool TERRY-BLINEBRY

TOWNSHIP 20 *South*, RANGE 38 *East*, NEW MEXICO PRINCIPAL MERIDIAN



Producing Formation: Blinebry Depth Range 5-6

Purpose: To extend the pool for the inclusion of-
Continental Oil Co. Warren Unit Blinebry #19-H Sec. 33-20-38 comp. 10/31/55
 in Blinebry t.perf. 5784

Existing Boundary : Colored in Red

Proposed Extension: Colored in Green NE/4 Sec. 33

Case 998 (G) Extension of the Townsend-Wolfcamp

County LEA Pool TOWNSEND-WOLFCAMP

TOWNSHIP 15 South, RANGE 35 East, NEW MEXICO PRINCIPAL MERIDIAN

6	5	4	3	2	1
7	8	9	10	11	12
18	17	16	15	14	13
19	20	21	22	23	24
26	28	29	27	26	25
31	32	33	34	35	36

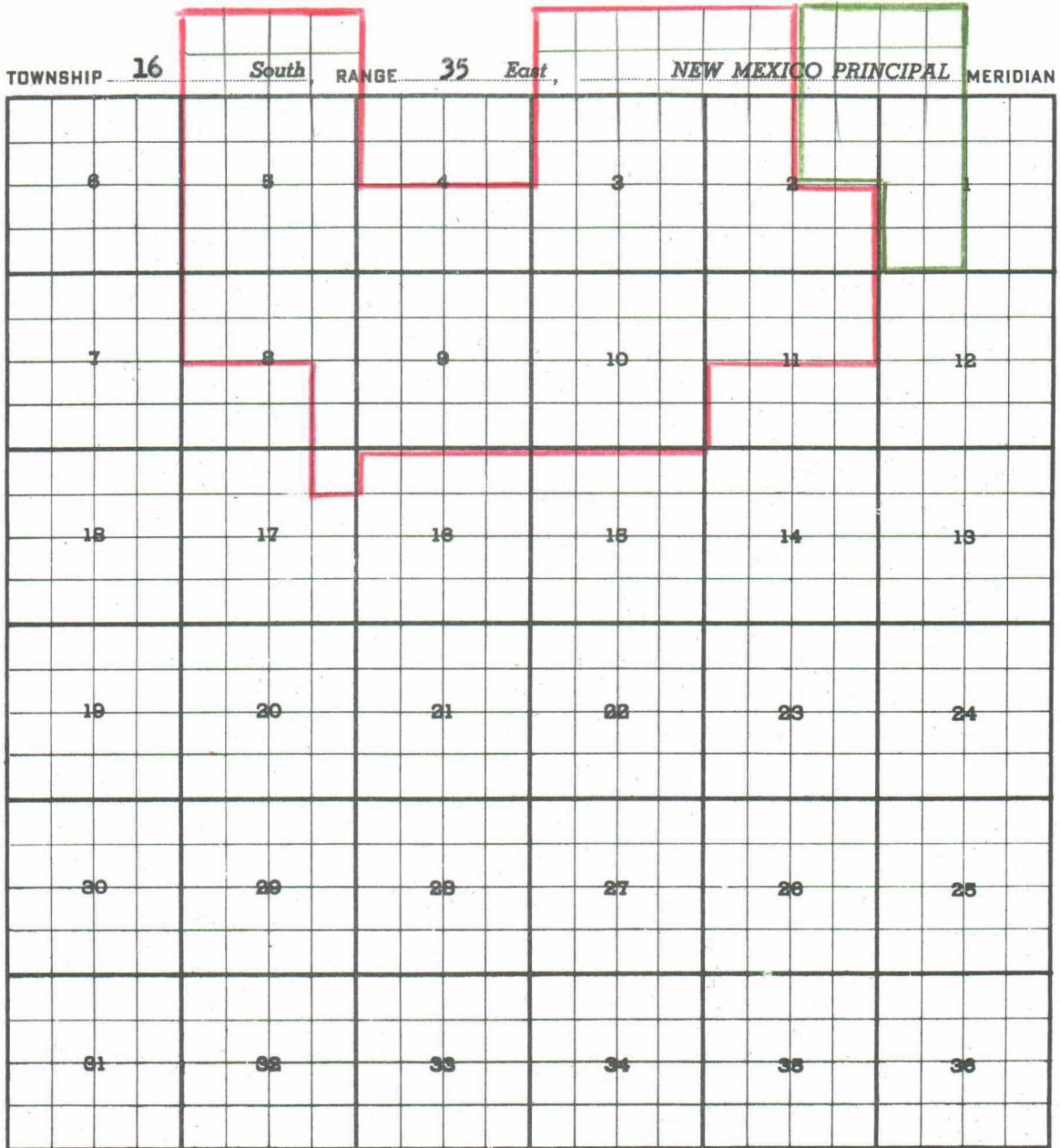
Producing Formation; Wolfcamp ⁽¹⁶⁻³²⁾ Depth Range 10-11

Purpose: To extend the pool for the inclusion of
Cabot Carbon Co. St. of N. M. "A" #1 -E in Sec. 33-15-35 comp. 10/20/55 in
Wolfcamp t. perf. 10,548

Existing Boundary : Colored in Red

Proposed Extension: Colored in Green W/2 Sec. 33

County LEA Pool TOWNSEND-WOLFCAMP



Depth Range 10-11 Producing Formation: Wolfcamp

Existing Boundary : Colored in Red

Proposed Extension: Colored in Green -W/2 Sec. 1, Lots 1,2,7,8,9,10,15 and 16 of Section 2

Purpose-See preceding plat

County LEA

Pool E-K SAN ANDRES

TOWNSHIP 18 *South*, RANGE 33 *East*, NEW MEXICO PRINCIPAL MERIDIAN

6	5	4	3	2	1
7	8	9	10	11	12
18	17	16	15	14	13
19	20	21	22	23	24
30	29	28	27	26	25
31	32	33	34	35	36

Producing Formation -San Andres Depth Range 5-6

Purpose: To create a new pool for -

Plateau Oil Co. British-American-State #1-I Sec. 12-18-33 comp.in San Andres 10/10/55 t. perf. 5062

Proposed Boundary : Colored in Red- SE/4 of Section 12

County LEA

Pool BELL LAKE-BONE SPRING

TOWNSHIP 24 *South*, RANGE 34 *East*, NEW MEXICO PRINCIPAL MERIDIAN

	6	5	4	3	2	1	
	7	8	9	10	11	12	
	13	17	16	15	14	13	
	19	20	21	22	23	24	
	26	28	27	27	26	25	
	31	32	33	34	35	36	

Producing Formation-Bone Spring Depth Range 8-9

Purpose: To create a pool for

Continental Oil Co. Bell Lake Unit #3-C 6-24-34 comp. in Bone Spring

8/22/55 t.perf. 8670

Proposed Boundary : Colored in Red -NW/4 of Section 6

Case 984-(A) Creation of a new oil pool

County LEA

Pool BELL LAKE-BONE SPRING

TOWNSHIP 24 *South*, RANGE 34 *East*, NEW MEXICO PRINCIPAL MERIDIAN

	6	5	4	3	2	1	
	7	8	9	10	11	12	
	13	17	16	15	14	13	
	19	20	21	22	23	24	
	26	28	29	27	26	25	
	31	32	33	34	35	36	

Producing Formation-Bone Spring Depth Range 8-9

Purpose: To create a pool for

Continental Oil Co., Bell Lake Unit #3-C 6-24-34 comp. in Bone Spring

8/22/55 t.perf. 8670

Proposed Boundary : Colored in Red -NW/4 of Section 6

Case 984 (B) Creation of a new oil pool

County LEA

Pool E-K SAN ANDRES

TOWNSHIP 18 South, RANGE 33 East, NEW MEXICO PRINCIPAL MERIDIAN

6	5	4	3	2	1
7	8	9	10	11	12
18	17	16	15	14	13
19	20	21	22	23	24
30	29	28	27	26	25
31	32	33	34	35	36

Producing Formation -San Andres Depth Range 5-6

Purpose: To create a new pool for -

Plateau Oil Co. British-American-State #1-I Sec. 12-18-33 comp.in San Andres 10/10/55 t. perf. 5062

Proposed Boundary : Colored in Red- SE/4 of Section 12

Case 984(C) Extension of the Allison-Pennsylvanian

County LEA Pool ALLISON-PENNSYLVANIAN

TOWNSHIP 9 South, RANGE 36 East, NEW MEXICO PRINCIPAL MERIDIAN

6	5	4	3	2	1
7	8	9	10	11	12
18	17	16	15	14	13
19	20	21	22	23	24
30	29	28	27	26	25
31	32	33	34	35	36

Producing Formation-Penn. Depth Rangen 9-10

Purpose: To extend the pool for the inclusion of -

Magnolia Pet. Co. Cox Federal #1-M Sec. 1-9-36 comp.6/19/55 in Penn.
top perf. 9690

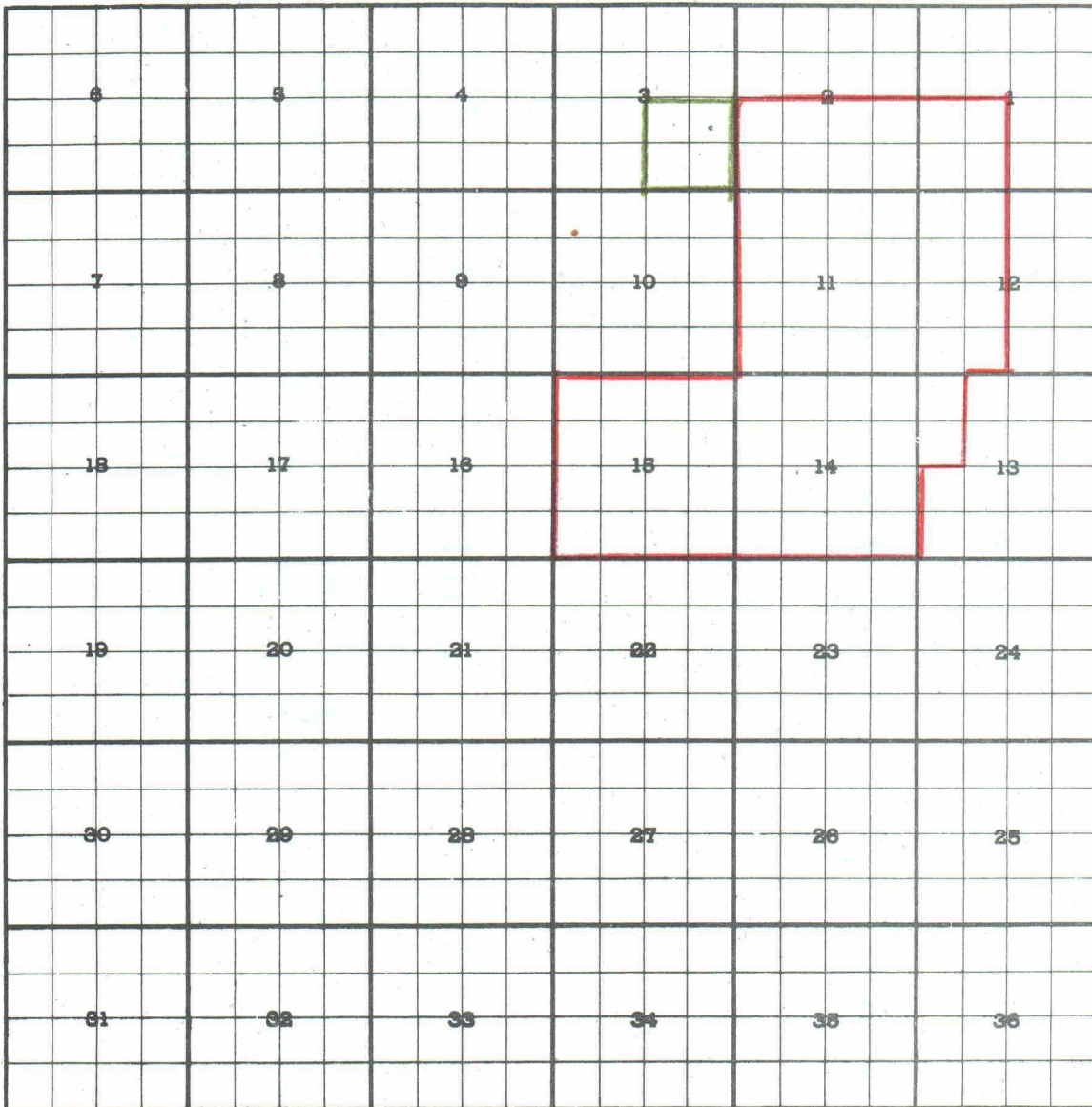
Existing Boundary : Colored in Red

Proposed Extension: Colored in Green -SW/4 of Section 1

Case 984(D) Extension of an existing pool

County LEA Pool ANDERSON RANCH-WOLFCAMP

TOWNSHIP 16 South, RANGE 32 East, NEW MEXICO PRINCIPAL MERIDIAN



Producing Formation- Wolfcamp Depth Range 9-10

Purpose: To extend the pool for the inclusion of -

Phillips Pet. Aggie "A" #1-Q Sec. 3-16-32 comp. in Wolfcamp 10/6/55 t.perf.

9718

Existing Boundary : Colored in Red

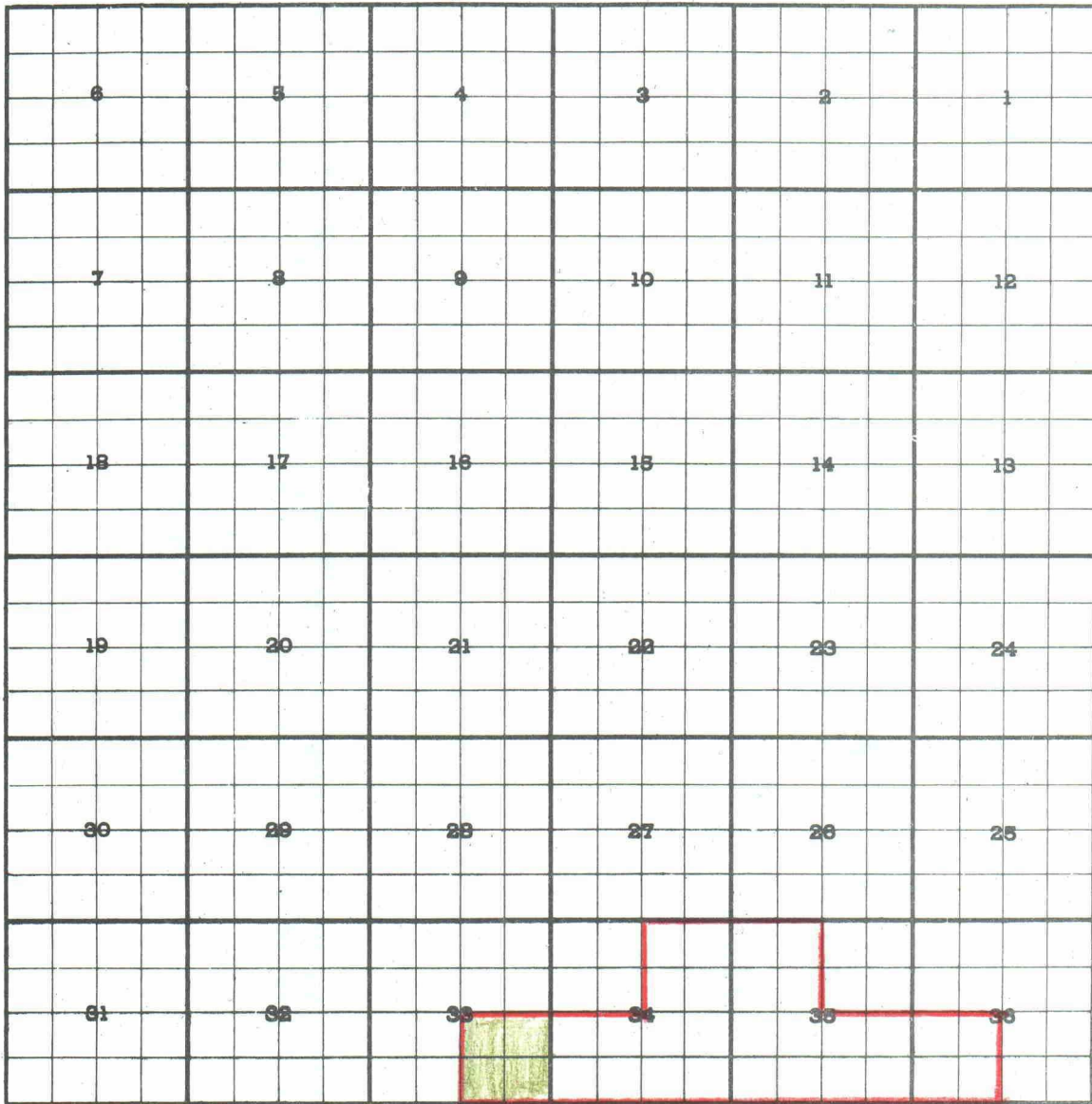
Proposed Extension: Colored in Green SE/4 of Section 3

Continued

County LEA

Pool BAGLEY-PENNSYLVANIAN (011)

TOWNSHIP 11 *South*, RANGE 33 *East*, NEW MEXICO PRINCIPAL MERIDIAN



Purpose: To delete from the Bagley-Penn. oil pool an area that was designated as the Bagley-Penn. Gas Pool

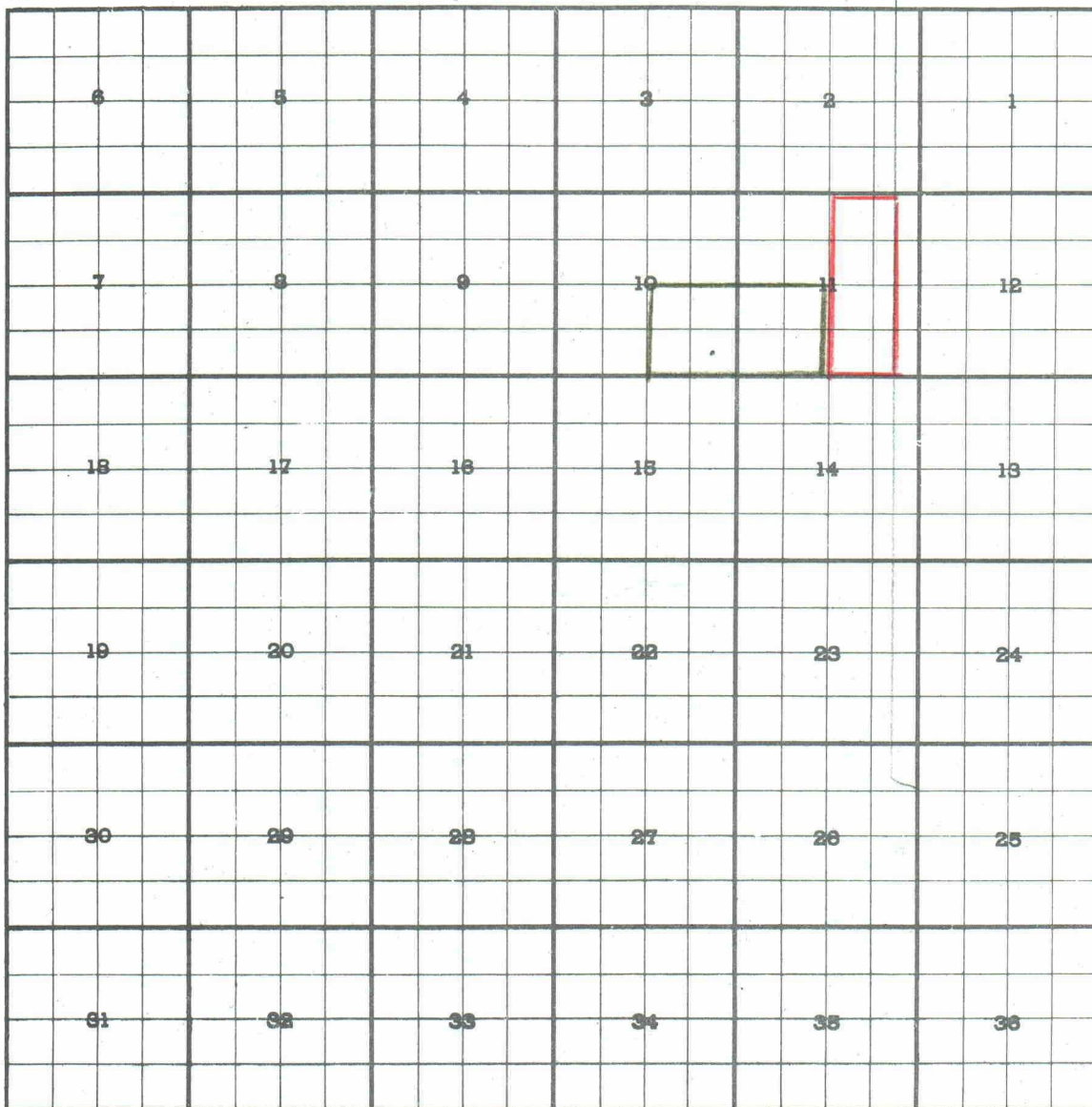
Existing Boundary: Colored in Red

Deleted proposed area- Colored in Green SE/4 Sec. 33

Case 984(F) Extension of an existing pool

County LEA Pool BRONCO-WOLFCAMP

TOWNSHIP 13 *South*, RANGE 38 *East*, NEW MEXICO PRINCIPAL MERIDIAN



Producing Formation: Wolfcamp Depth Range: 9-10

Purpose: To extend the pool for the inclusion of -

The Pure Oil L. B. Townsend #1-P Sec. 10-13-38 comp. in Wolfcamp
9/23/55 t. perf. 9600

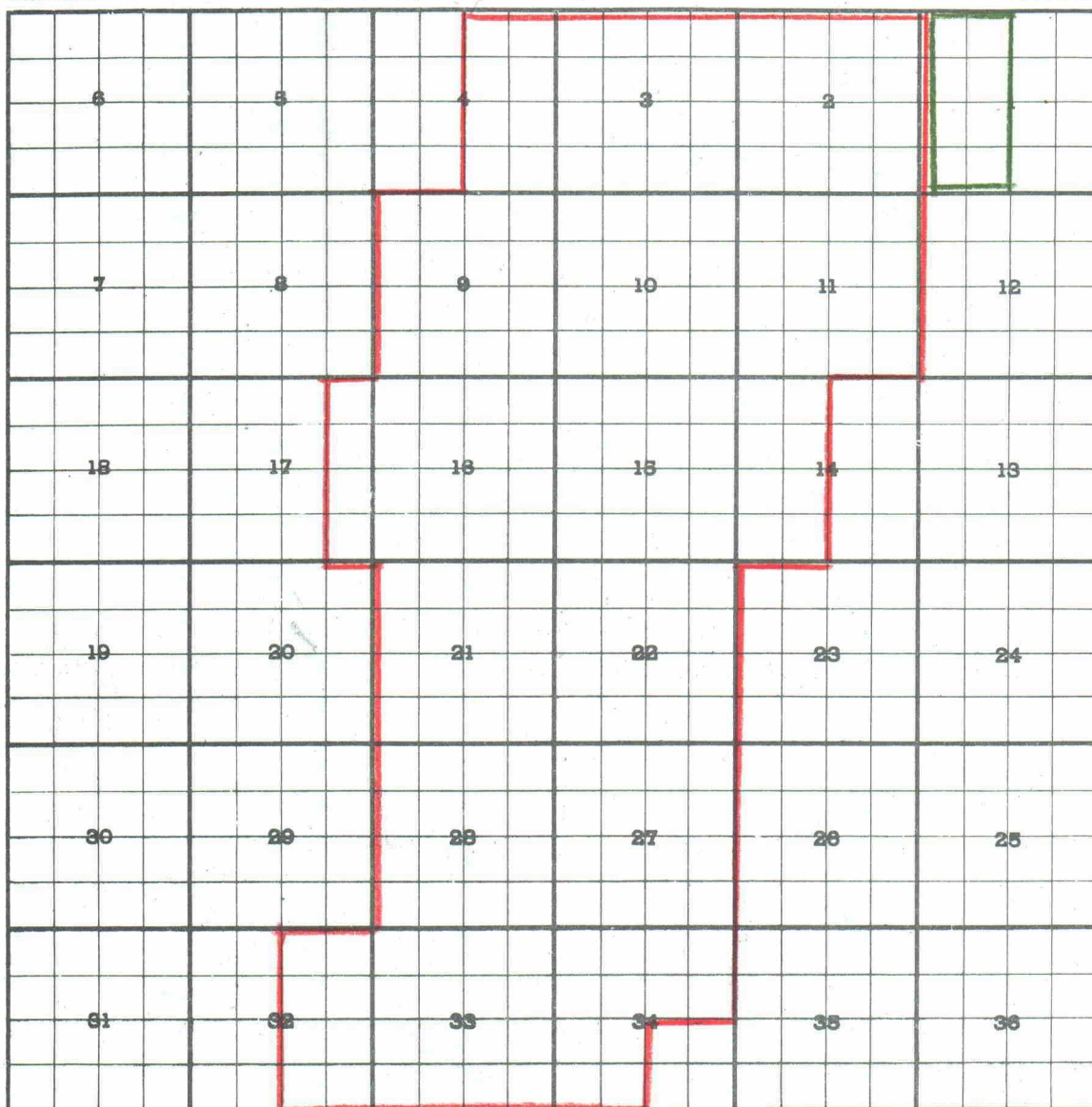
Existing Boundary : Colored in Red

Proposed Extension: Colored in Green SE/4 Sec. 10 ; SW/4 Sec. 11

Case 984 (G) Extension of an existing pool

County CHAVES Pool CAPROCK-QUEEN

TOWNSHIP 14 South, RANGE 31 East, NEW MEXICO PRINCIPAL MERIDIAN



Producing Formation: Queen Depth Range 0-5

Purpose: To extend the pool for the inclusion of-

Phillips Pet. Co. Merlin B #1-D Sec. 1-14S-31E compl. in Queen 10/6/55
t.perf. 3084

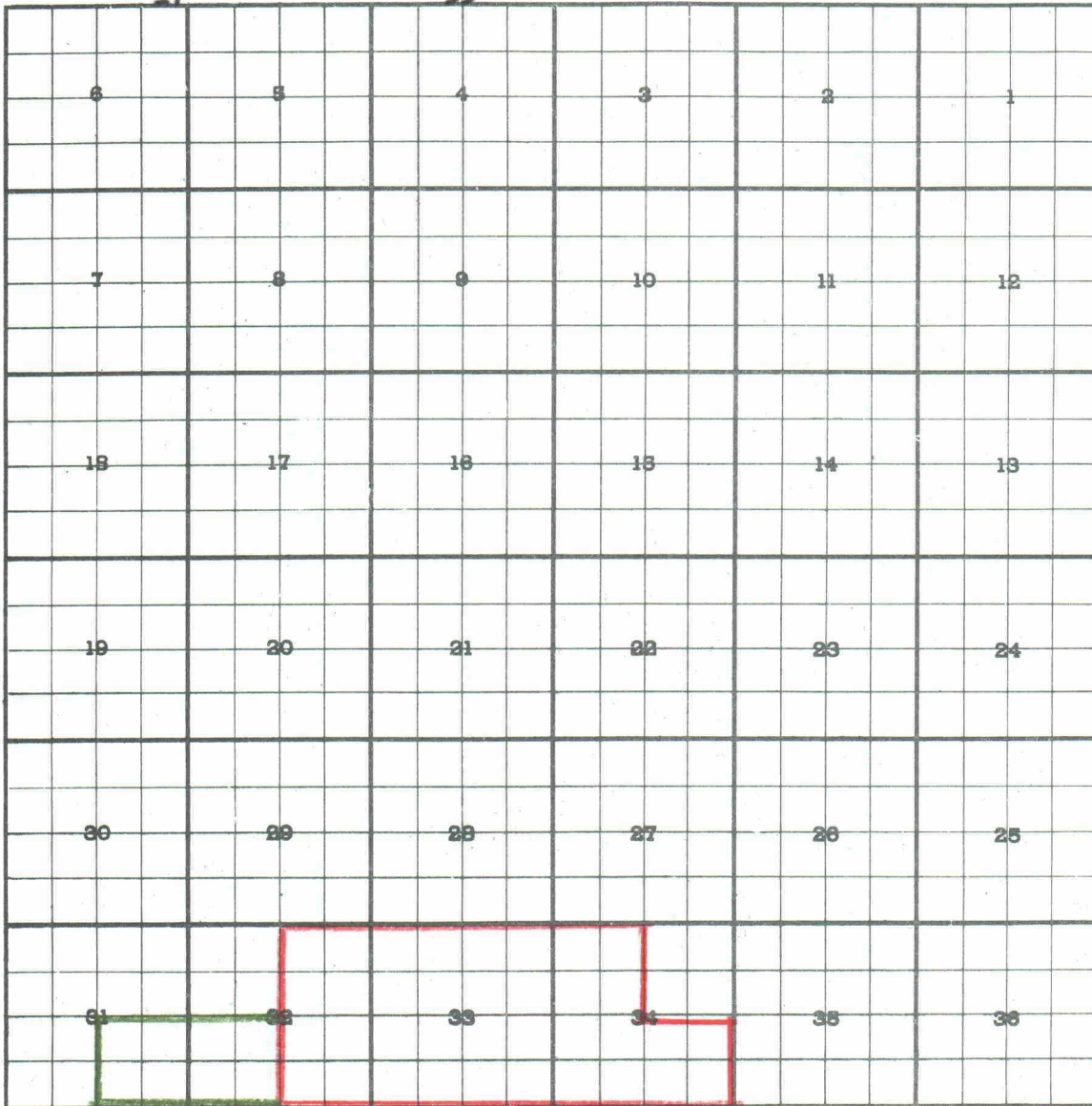
Existing Boundary: Colored in Red

Proposed Extension: Colored in Green -W/2 Section 1

Case 984 (H) Extension of an existing pool

County LEA Pool GORBIN-QUEEN

TOWNSHIP 17 *South*, RANGE 33 *East*, NEW MEXICO PRINCIPAL MERIDIAN



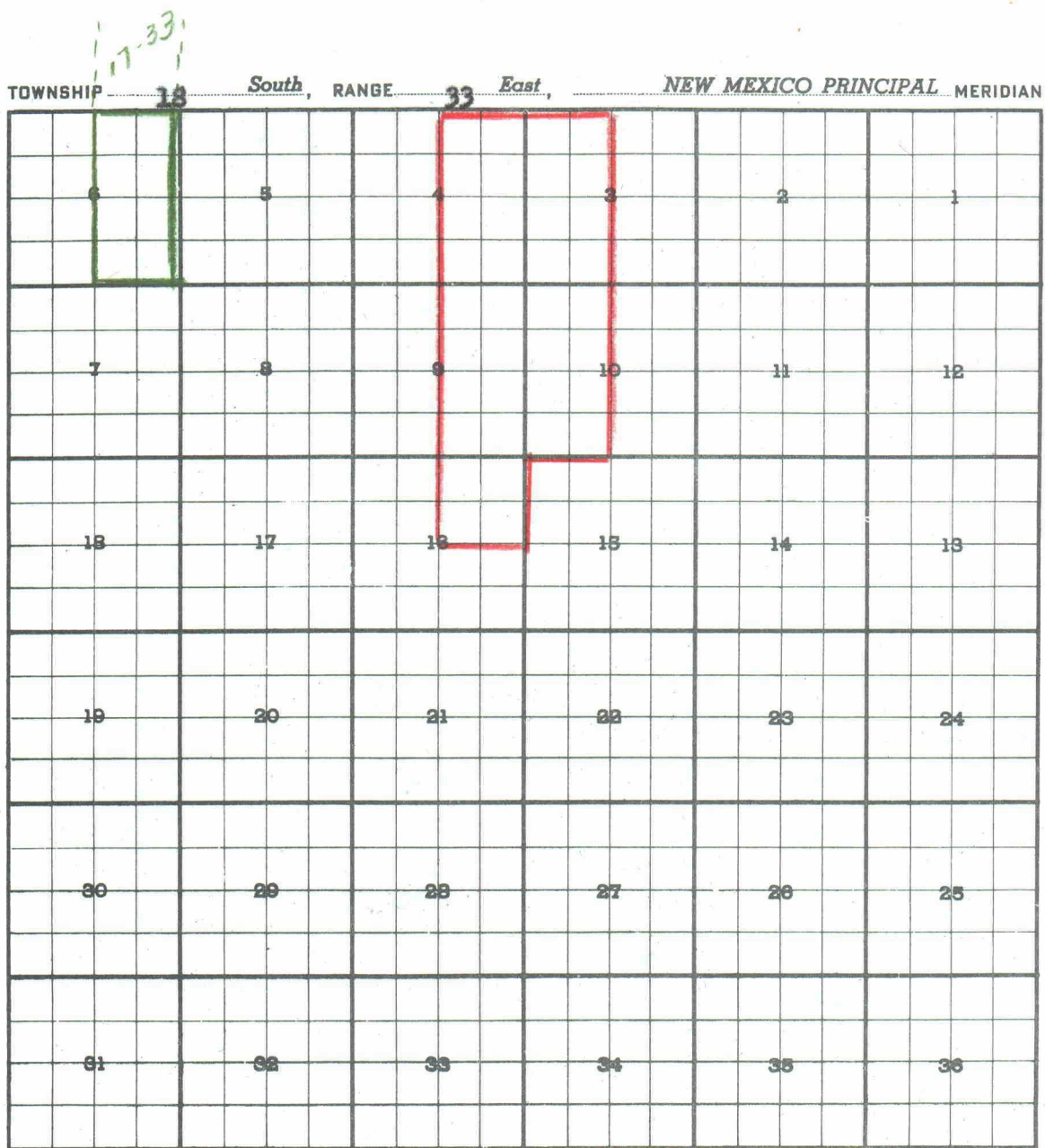
Producing Formation: Queen Depth Range 0-5

Purpose: To extend the pool for the inclusion of Penrose well in Sec. 6-18-33-see next plat

Existing Boundary: Colored in Red
Proposed Extension: Colored in Green SE/4 Sec. 31; SW/4 Sec. 32

Case 984 (H) Extension of an existing pool

County LEA Pool CORBIN-QUEEN



Producing Formation-Queen Depth Range 0-5

Purpose: To extend the pool for the inclusion of-

Neville G. Penrose, Inc. Williams #1-I Sec. 6-18-33 completed in Queen
10/14/55 t. perf. 4110

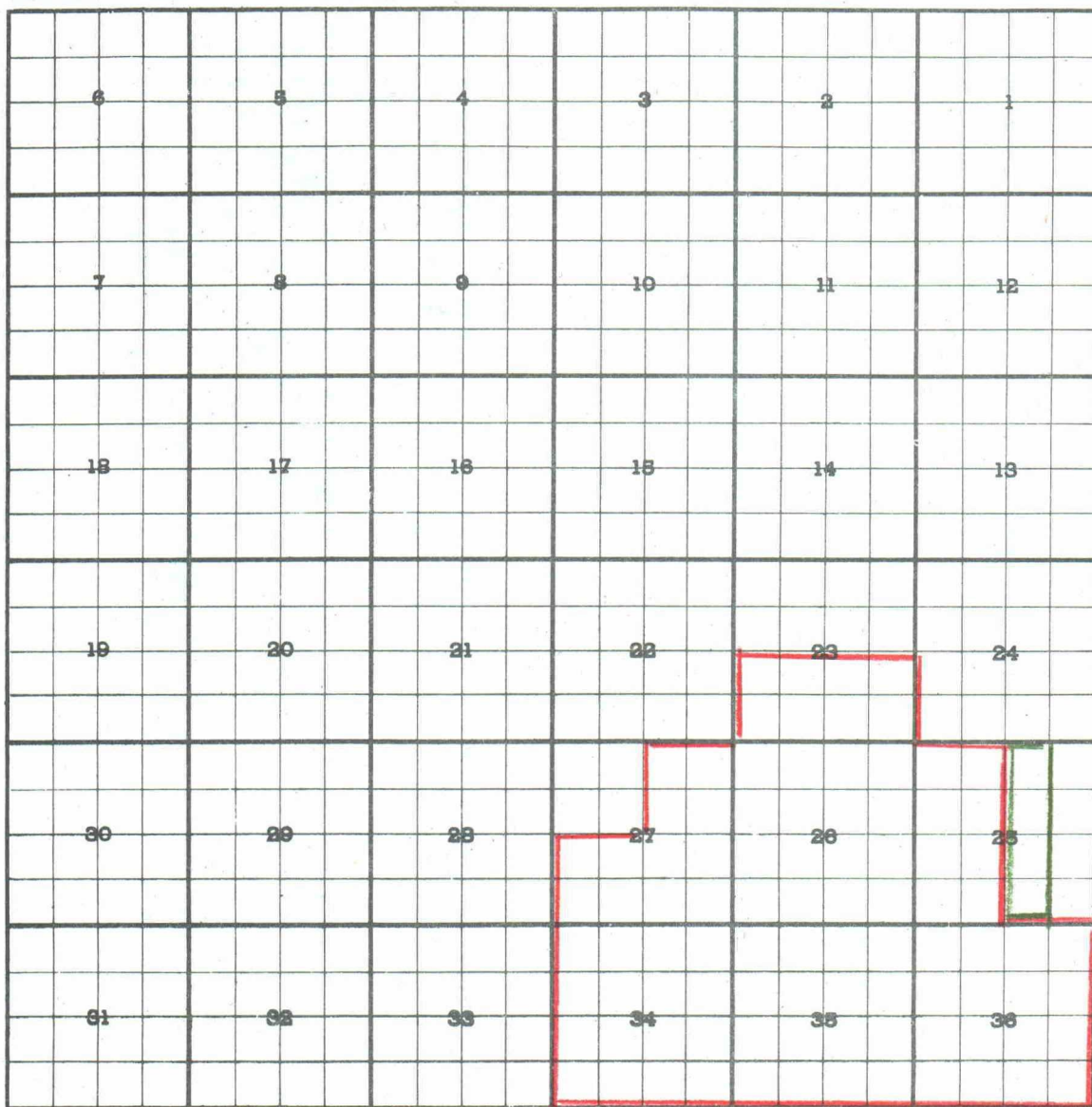
Existing Boundary : Colored in Red

Proposed Extension: Colored in Green E/2 Sec. 6

Case 984 (I) Extension of an existing pool

County LEA Pool DENTON-WOLFCAMP

TOWNSHIP 14 *South*, RANGE 37 *East*, NEW MEXICO PRINCIPAL MERIDIAN



Producing Formation: Wolfcamp Depth Range 9-10

Purpose: To extend the pool for the inclusion of-
Stanolind Oil & Gas W. H. Fort "B" #1-G Sec. 25-14-37 comp. in Wolfcamp
11/1/55 t. perf. 9368

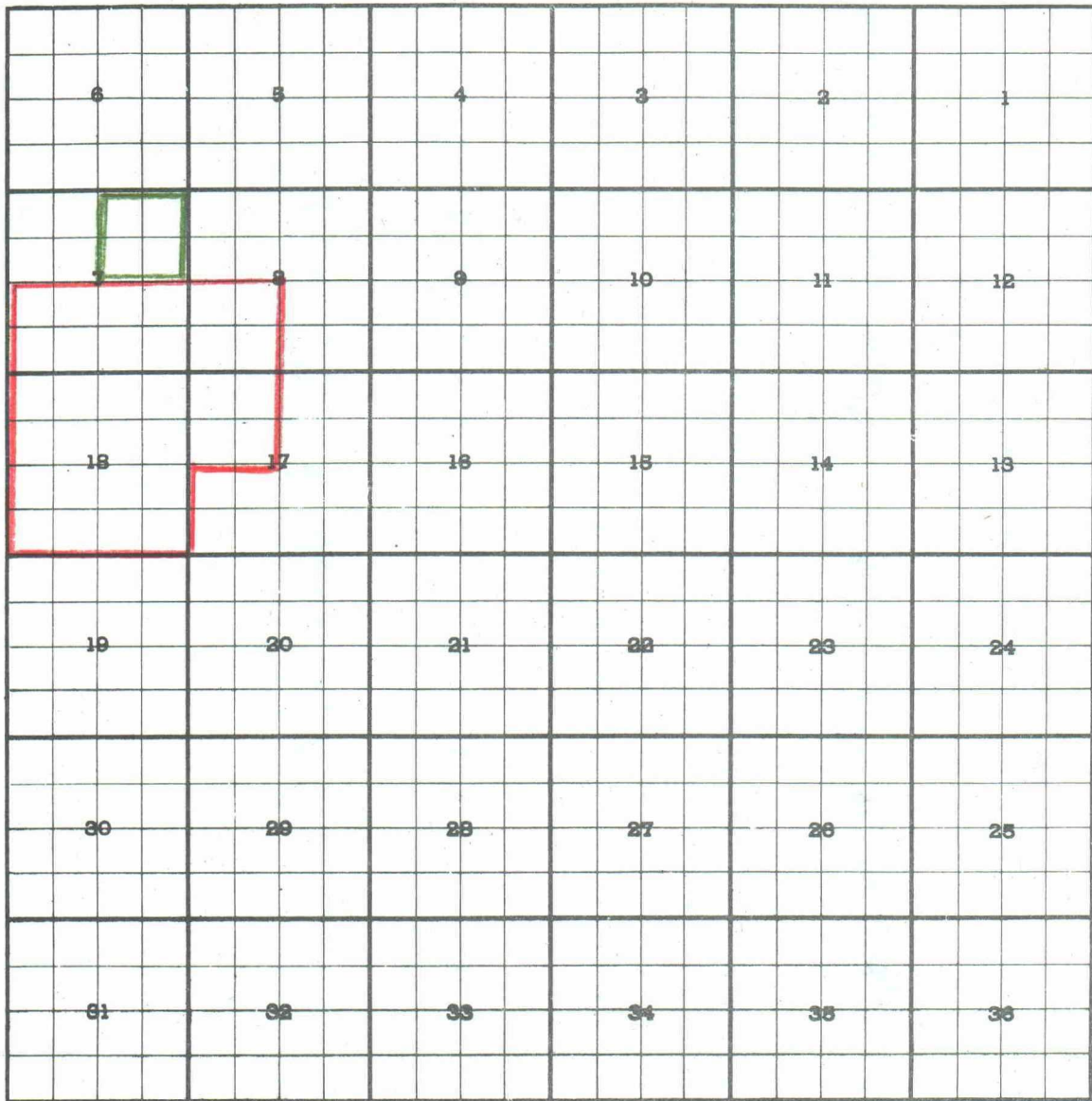
Existing Boundary : Colored in Red

Proposed Extension: Colored in Green W/2 E/2 Sec. 25

Case 984 (J) Extension of an existing pool-Eidson-Pennsylvanian

County LEA Pool EIDSON-PENNSYLVANIAN

TOWNSHIP 16 *South*, RANGE 35 *East*, NEW MEXICO PRINCIPAL MERIDIAN



Depth Range : 10-11 Producing Formation-Pennsylvanian

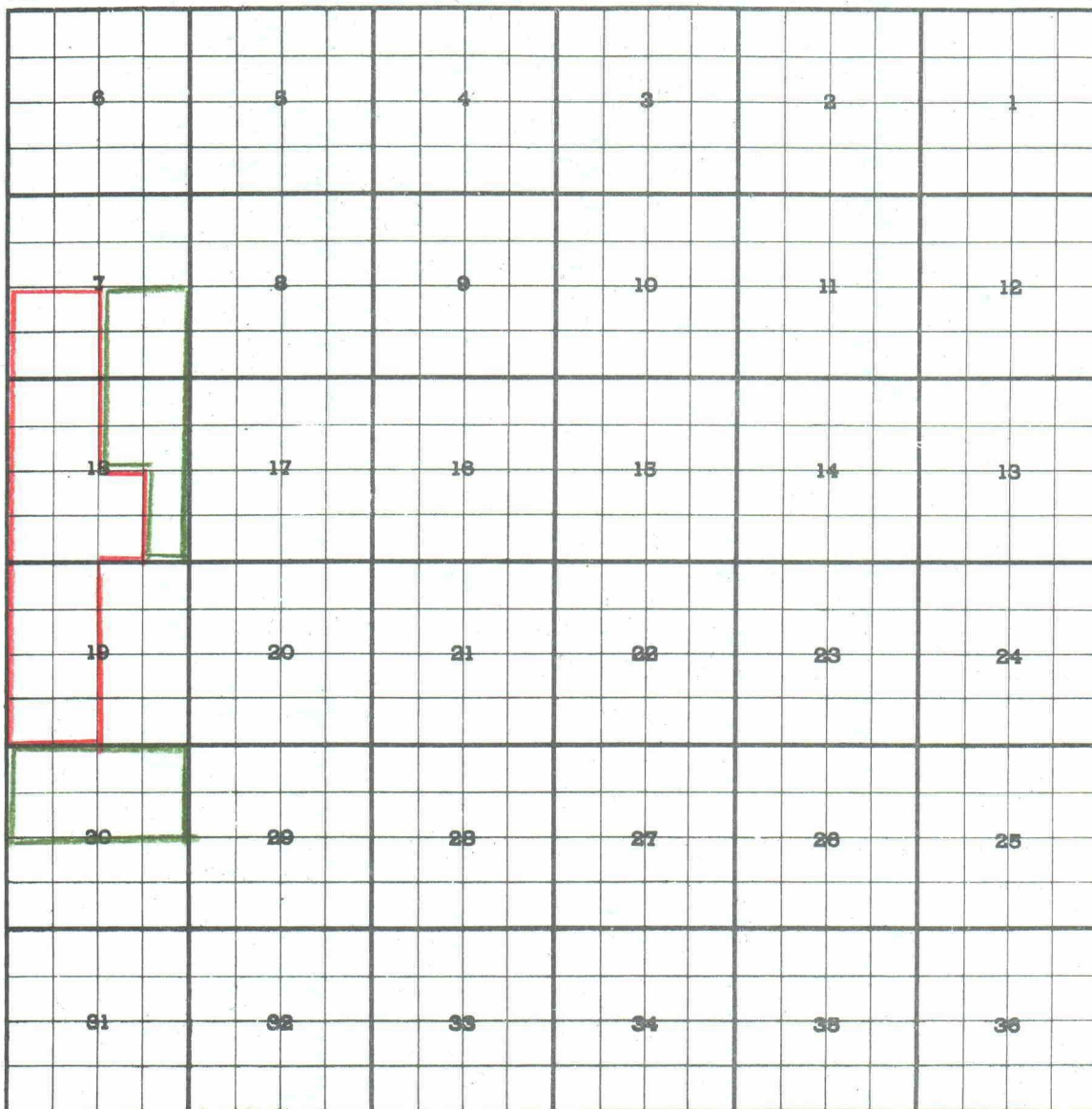
Purpose: To extend the inclusion of Sinclair Oil & Gas Hulda A. Townsend #2-G in Section 7-16-35 comp. in Penn.
11/1/55 top perf. 10,697

Existing Boundary : Colored in Red

Proposed Extension: Colored in Green NE/4 of Section 7

County LEA Pool E-K Queen

TOWNSHIP 18 *South*, RANGE 34 *East*, NEW MEXICO PRINCIPAL MERIDIAN



Producing Formation-Queen Depth Range 0-5

Purpose: To extend the pool for the inclusion of

Sunray Mid-Continent Oil Co. N. M. St. H #1-0 Sec. 7-18-34 comp. on Qu. 10/22/55
t.perf. -Open hole- dos. 4390

The Ohio Oil Co. State EKA #2- B Sec. 18-18-34 comp. in Queen 10/31/55 t.p.4430

Unadvertised * The Ibez Company McElvain Fed. #2-B Sec. 30-18-34 comp. in Qu. 11/16/55 tp.4732

Existing Boundary : Colored in Red

Proposed Extension : Colored in Green Sec. 7, SE/4; Sec. 18, NE/4 E/2 SE/4;
Section 30, N/2

Case 984 (L) Redesignation of the Elliott

County LEA Pool ELLIOTT-ABO

TOWNSHIP 21 *South*, RANGE 38 *East*, NEW MEXICO PRINCIPAL MERIDIAN

	6	5	4	3	2	1
7	8	9	10	11	12	
13	17	16	15	14	13	
19	20	21	22	23	24	
29	28	27	26	25		
31	32	33	34	35	36	

Depth Range 7-8 Producing Formation -Abo

Purpose: To redesignate a pool formerly known as the Elliott, with the producing formation Drinkard to the Elliott-Abo

Purpose- to include

L. E. Elliott Fed. Parcel #4-J Sec. 8-21-38 comp. 9/19/55 in Abo. top perf. 7323

Present Boundaries of pool: Colored in Red

Case 984 (M) Extension of an existing pool

County LEA

Pool GLADIOLA

TOWNSHIP 12 South, RANGE 38 East, NEW MEXICO PRINCIPAL MERIDIAN

6	5	4	3	2	1
7	8	9	10	11	12
13	17	16	15	14	13
18	20	21	22	23	24
29	28	29	27	26	25
31	32	33	34	35	36

Producing Formation; Devonian Depth Range 12-13

Purpose: To extend the pool for the inclusion of-

Texas Crude Oil State #1-19-G in Sec. 19-12-38 comp. in Dev. 10/10/55 t. p.11,945

Existing Boundary : Colored In Red

Proposed Extension: Colored in Green E/2 Section 19

County LEA

Pool JALMAT

TOWNSHIP 22 *South*, RANGE 35 *East*, NEW MEXICO PRINCIPAL MERIDIAN

	6	5	4	3	2	1
	7	8	9	10	11	12
	13	17	16	15	14	13
	19	20	21	22	23	24
	26	29	28	27	26	25
	31	32	33	34	35	36

Depth Range 0-5 Producing Formation -Y SR

Existing Boundary : Colored in Red

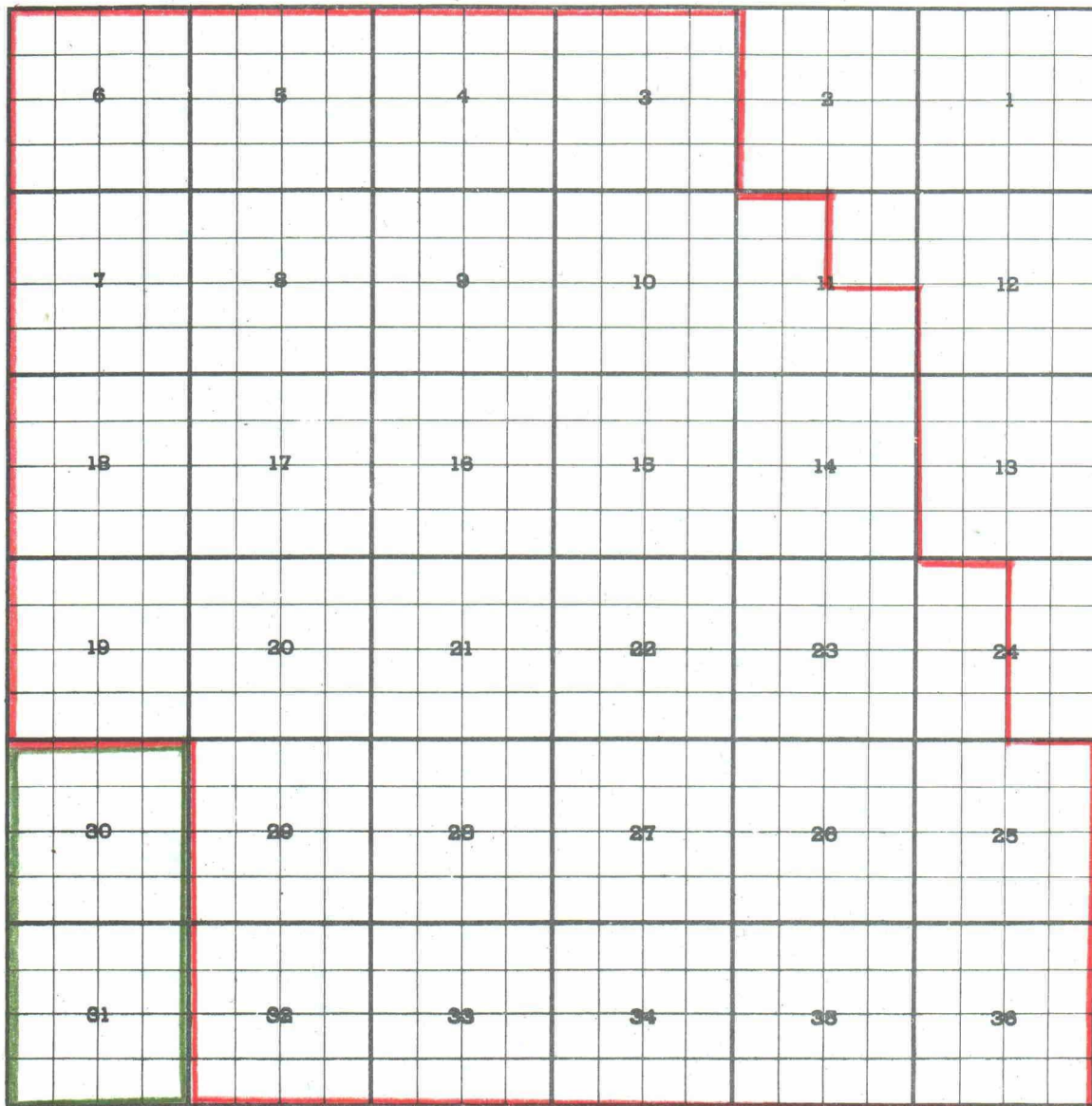
Proposed Extension : Colored in Green All Sec. 25 and 36

Purpose: To make extension in 23-35 contiguous

Case 684 (N) Extension of the Jalmat

County _____ LEA _____ Pool JALMAT _____

TOWNSHIP 22 South, RANGE 36 East, NEW MEXICO PRINCIPAL MERIDIAN



Depth Range 0-5 Producing Formation Y SR

Purpose: To extend the pool for the inclusion of -

Schermerhorn Oil Corp. Christmas "A" #1-0 Sec. 31-22-36 comp. in Yates

7/16/55 des. 3544

Existing Boundary : Colored in Red

Proposed Extension: Colored in Green All Sec. 30 and 31

County LEA Pool JALMAT

TOWNSHIP 23 South, RANGE 35 East, NEW MEXICO PRINCIPAL MERIDIAN

	6		5		4		3
							2
							1
	7		8		9		10
							11
							12
	13		14		15		16
	17		18		19		20
	19		20		21		22
	23		24		25		26
	27		28		29		30
	31		32		33		34

Depth Range 0-5 Producing Formation Y SR

Purpose: To extend the pool for the inclusion of-

Kerwood Oil Co. Ehrmann #1-A Sec. 1-23-35 comp. in Yates 8/11/55 tperf.3714

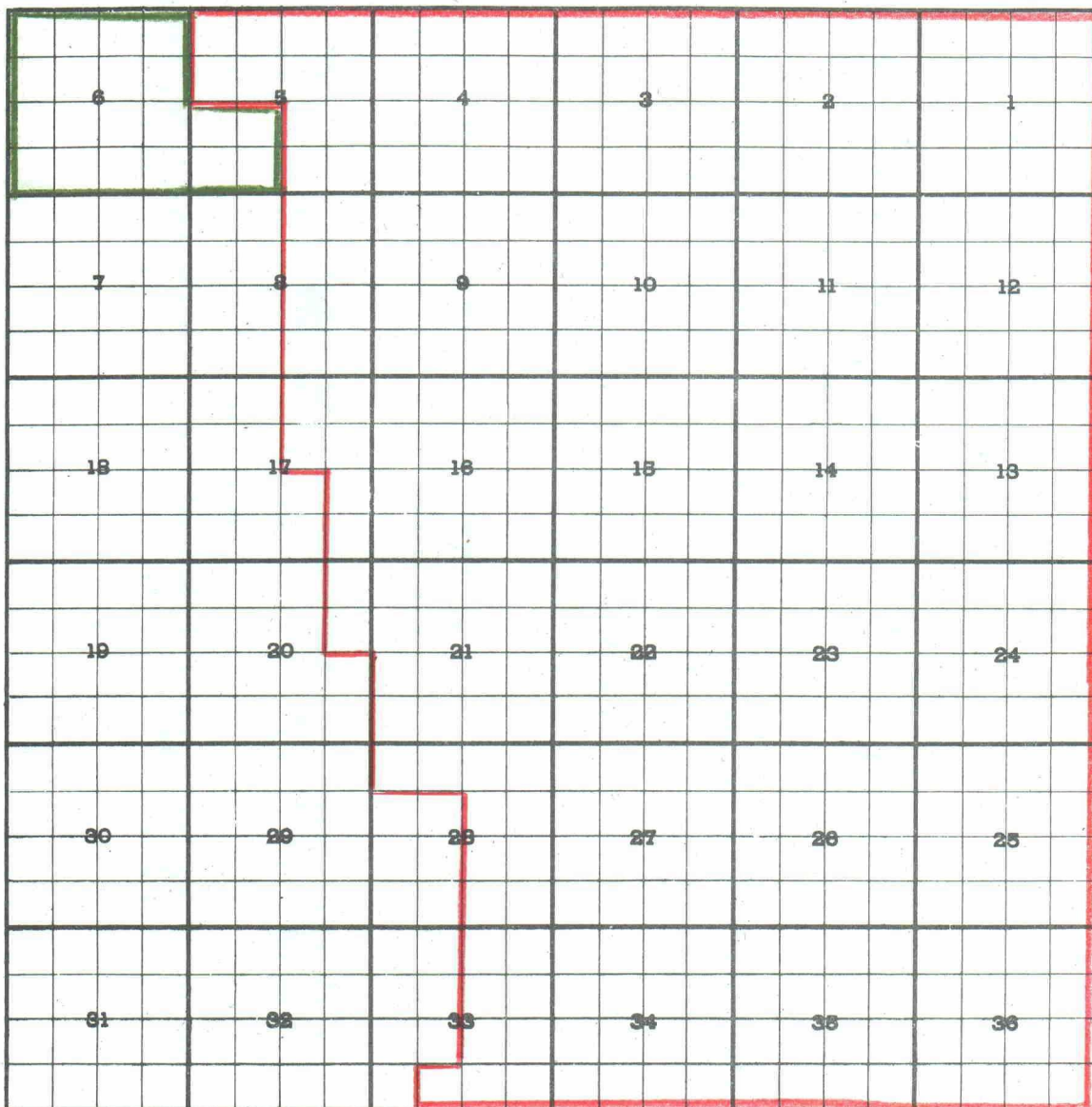
Existing Boundary : Colored in Red

Proposed Extension ; Colored in Green All Sec. 1

Case 684 (r) Extension of an existing pool

County LEA Pool JALMAT

TOWNSHIP 23 *South*, RANGE 36 *East*, NEW MEXICO PRINCIPAL MERIDIAN



Producing Formation Y SR Depth Range 0-5

Purpose: To extend the pool to make another extension contiguous

Existing Boundary : Colored in Red

Proposed Extension. Colored in Green SW/4 of Sec. 5, all Section 6

Case 984 (0) Abolishing of an existing pool

County LEA Pool EAST MALJAMAR

TOWNSHIP 17 *South*, RANGE 33 *East*, NEW MEXICO PRINCIPAL MERIDIAN

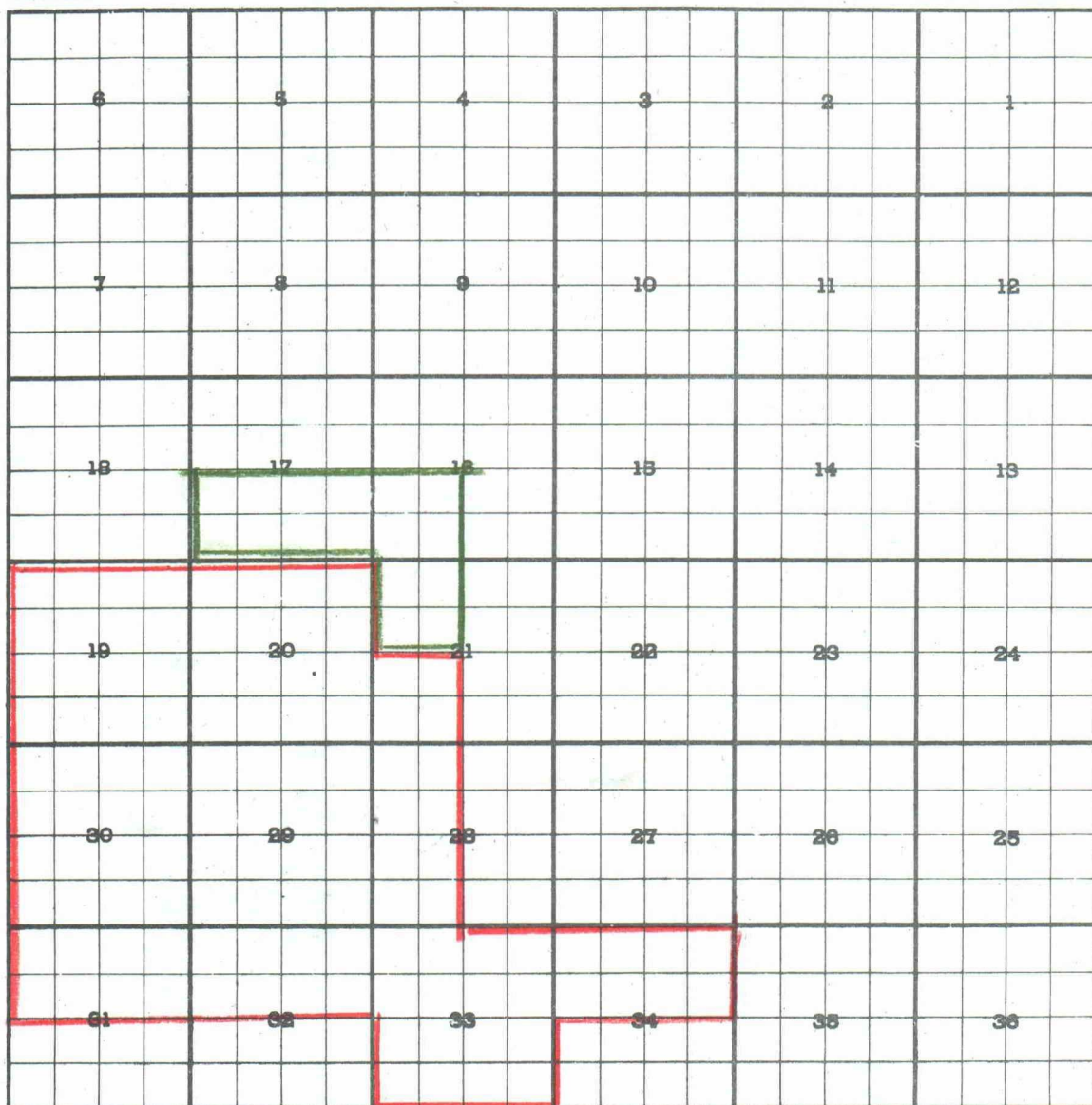
6	5	4	3	2	1	
7	8	9	10	11	12	
13	17	18	15	14	13	
19	20	21	22	23	24	
26	28	29	27	26	25	
31	32	33	34	35	36	

~~Purpose: To abolish the East Maljamar, producing from Grayburg and SA~~
~~and include that area in Maljamar Pool that is productive~~
Pool boundary : Colored in Red

Case 984 (P) Extension of an existing pool

County LEA Pool MALJAMAR

TOWNSHIP 17 South, RANGE 33 East, NEW MEXICO PRINCIPAL MERIDIAN



Producing Formation- Grayburg and SA Depth Range 0-5

Purpose- To extend the pool for the inclusion of -

Western Oil Fields, Inc. Phillips-State #7-0 Sec. 17-17-33 comp. in Grayburg
10/2/55 tp. 4238

" Phillips State #8-N Sec. 17-17-33 comp. in Grayburg
10/25/55 t.perf. 4198

Warren Bradshaw Expl. Inc. State D #2-E Sec. 21-17-33 comp. in Grayburg
10/11/55 des. 4229

Existing Boundary : Colored in Red

Proposed Extension: Colored in Green SW/4 of Sec. 16,S/2 Sec. 17;NW/4 Sec. 21

Case 984 (Extension of an existing pool) (c)

County LEA Pool WARREN-DRINKARD

TOWNSHIP 20 *South*, RANGE 38 *East*, NEW MEXICO PRINCIPAL MERIDIAN

6	5	4	3	2	1
7	8	9	10	11	12
18	17	16	15	14	13
19	20	21	22	23	24
30	29	28	27	26	25
31	32	33	34	35	36

Depth Range 6-7 Producing Formation-Drinkard

Purpose: To extend the pool for Texas Crude well in Sec. 30-20-39

Existing Boundary : Colored in Red

Proposed Extension: Colored in Green All Sec. 25 and 26

Case 984 (Q) Extension of an existing pool

County LEA Pool WARREN-DRINKARD

TOWNSHIP 20 South, RANGE 39 East, NEW MEXICO PRINCIPAL MERIDIAN

6	5	4	3	2	1
7	8	9	10	11	12
18	17	16	15	14	13
19	20	21	22	23	24
30	29	28	27	26	25
31	32	33	34	35	36

Depth Range 6-7 Producing Formation-Drinkard

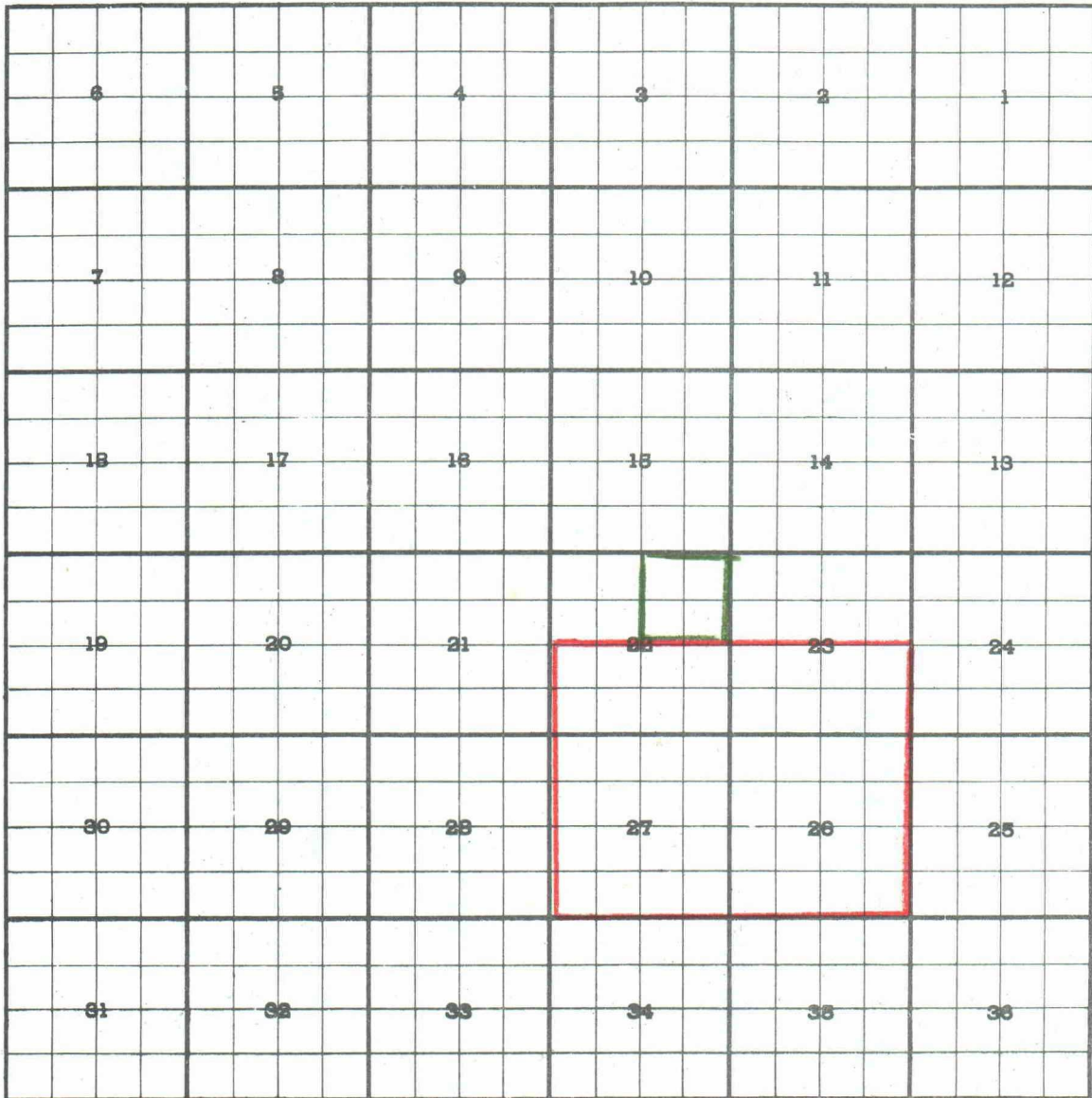
Purpose: To extend the pool for the inclusion of
Texas Crude Oil Co. Ralph Estate #1-30-A in Sec. 30-20-39 comp. 9/29/55
 in Drinkard top perf. 6990

Existing Boundary : Colored in Red
 Proposed Extension: Colored in Green All, of Section 30

Case 984 (R) Extension of the Grayburg-Keely

County LEA **EDDY** Pool GRAYBURG-KEELY

TOWNSHIP 17 South, RANGE 29 East, NEW MEXICO PRINCIPAL MERIDIAN



Producing Formation: SA Depth Range 0-5

Purpose: To extd the pool for the inclusion of-
Sunray Mid-Continent Oil Co. M. Dodd #9-G in Sec. 22-17-29 comp.
in SA 10/11/55 top perf. 3224

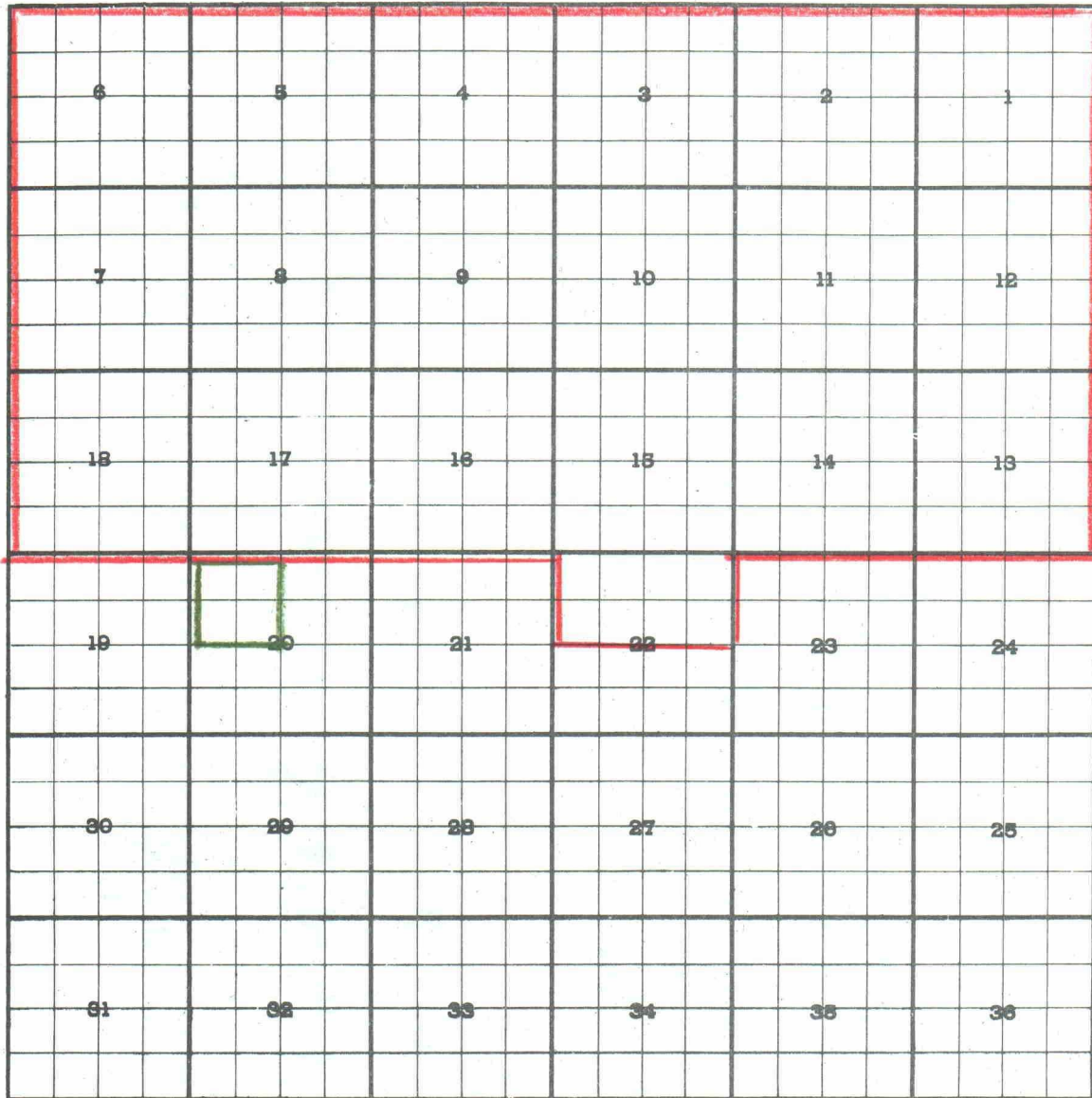
Existing Boundary: Colored in Red

Proposed Extension: Colored in Green NE/4 Sec. 22

Case 984 -(S) Extension of an existing pool

County EDDY Pool LOGO-HILLS

TOWNSHIP 18 *South*, RANGE 29 *East*, NEW MEXICO PRINCIPAL MERIDIAN



Producing Formation: Grayburg SA Depth Range 0-5

Purpose: To extend the pool for the inclusion-

W. H. Black Fed. Wright #1-D Sec. 20-18-29 comp. 7/23/55 top perf. 2384

Existing Boundary : Colored in Red

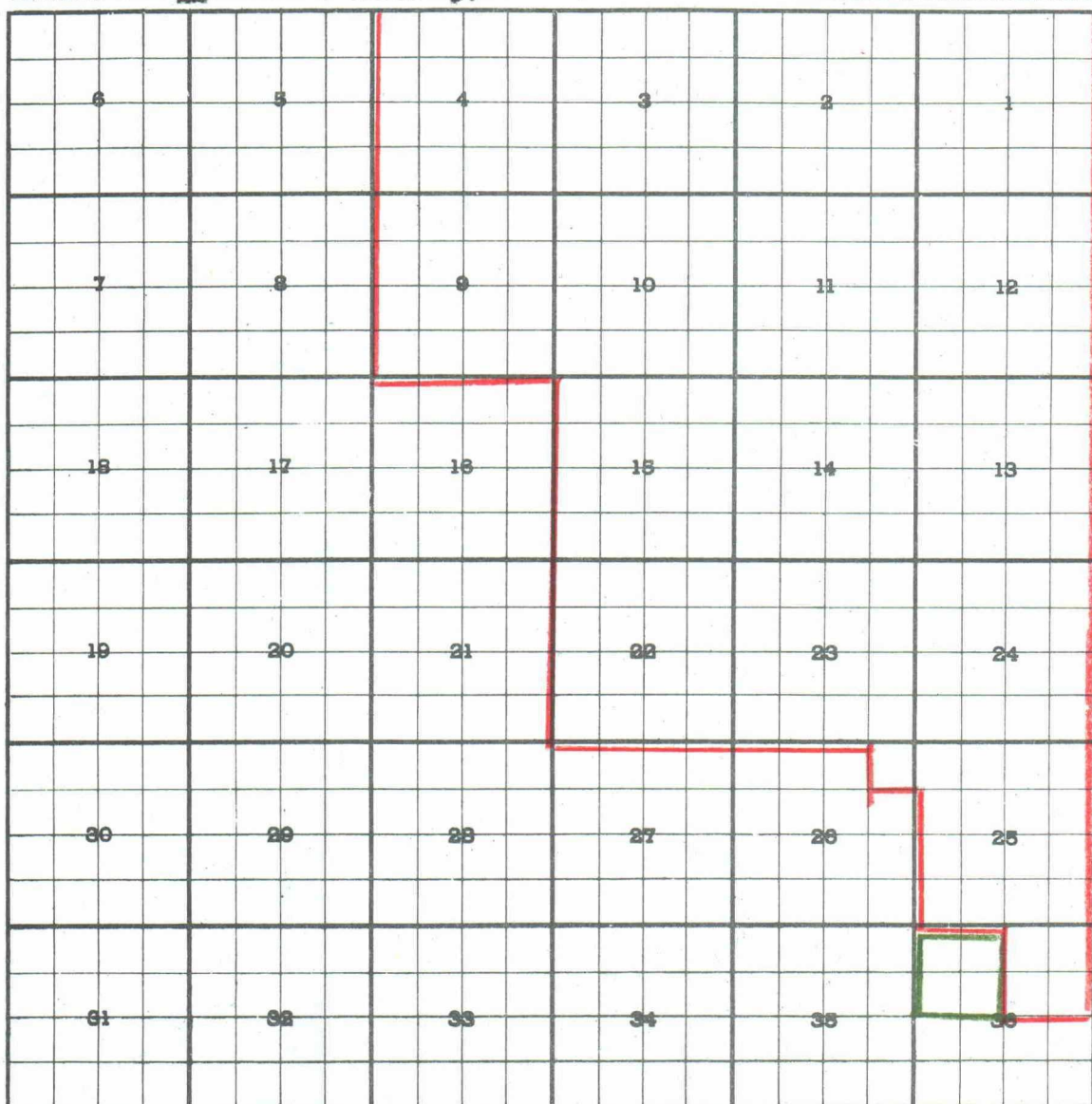
Proposed Extension: NW/4 of Section 20

Case 984 (T) Extension of the Blinebry

County LEA

Pool BLINEBRY (OIL)

TOWNSHIP 22 *South*, RANGE 37 *East*, NEW MEXICO PRINCIPAL MERIDIAN



Depth Range 5-6 Producing Formation-Blinebry

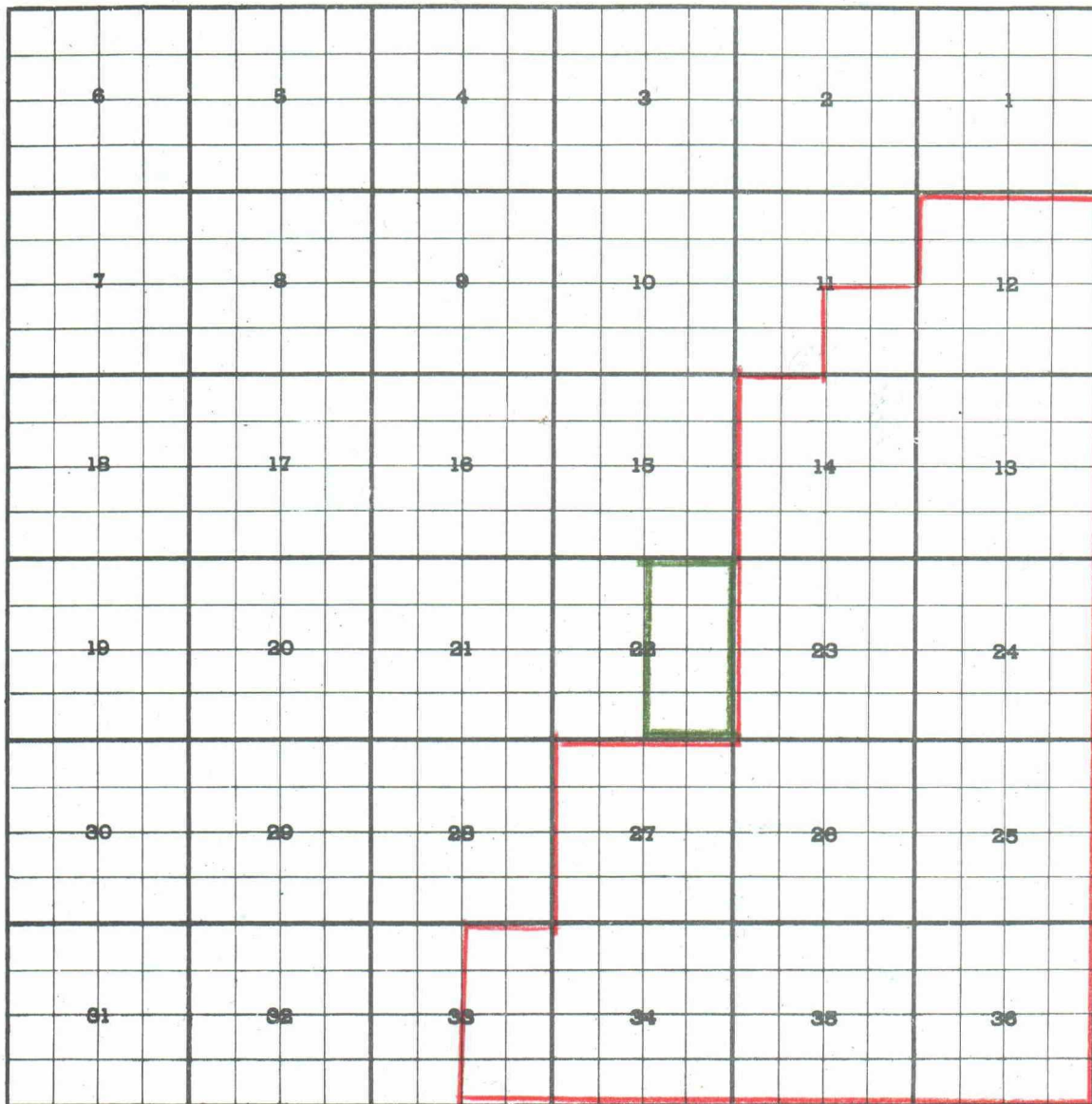
Purpose: To extend the pool for the inclusion of-
Western Oil Fields, Inc. Shell-State #1-D 36-22-37 comp. in Blinebry 12/1/54
tperf. 5440

Existing Boundary : Colored in Red

Proposed Extension: Colored in Green NW/4 Sec. 36

County LEA Pool EUMONT

TOWNSHIP 19 *South*, RANGE 36 *East*, NEW MEXICO PRINCIPAL MERIDIAN



Depth Range 0-5 Producing Formation Yates S R & Queen

Purpose: To extend the pool for the inclusion of -

Shell Oil Co. State R #1-P Sec. 22-19-36 comp. in Queen 11/11/55 tper. 3984

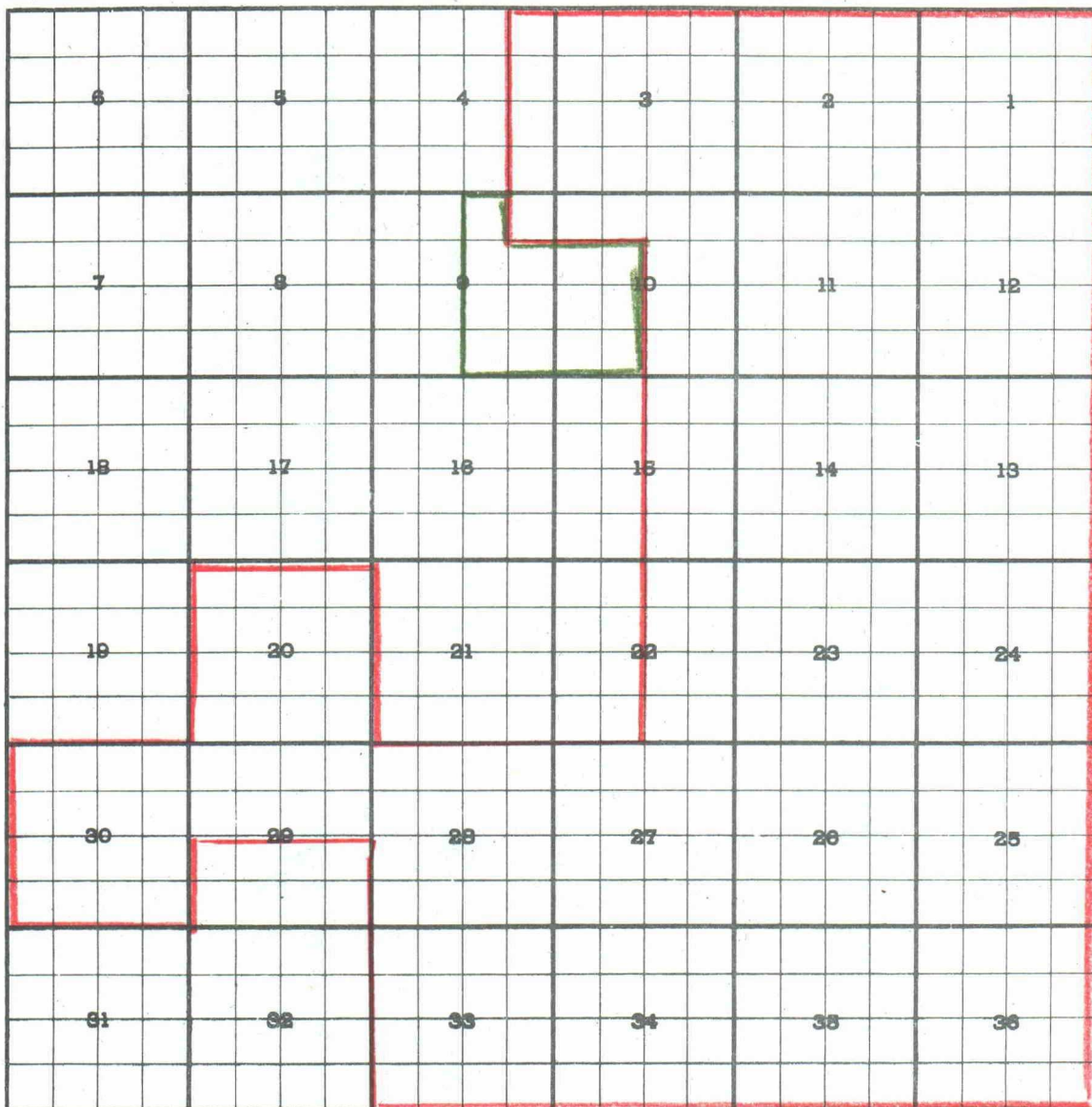
Existing Boundary : Colored in Red

Proposed Extension: Colored in Green E/2 Sec. 22 UNADVERTISED

Case 984 (U) Extension of the Eumont (UNADVERTISED)

County LEA Pool EUMONT

TOWNSHIP 20 South, RANGE 36 East, NEW MEXICO PRINCIPAL MERIDIAN



Producing Formation- YSR Qu. Depth Range 0-5

Purpose: To extend the pool for the inclusion of
Continental Oil Co., Leonard Oil Co. et al #1-H Sec., 9-20-36 comp. 11/18/55
 in Queen tper. 3998

Existing Boundary : Colored in Red all but NE/4

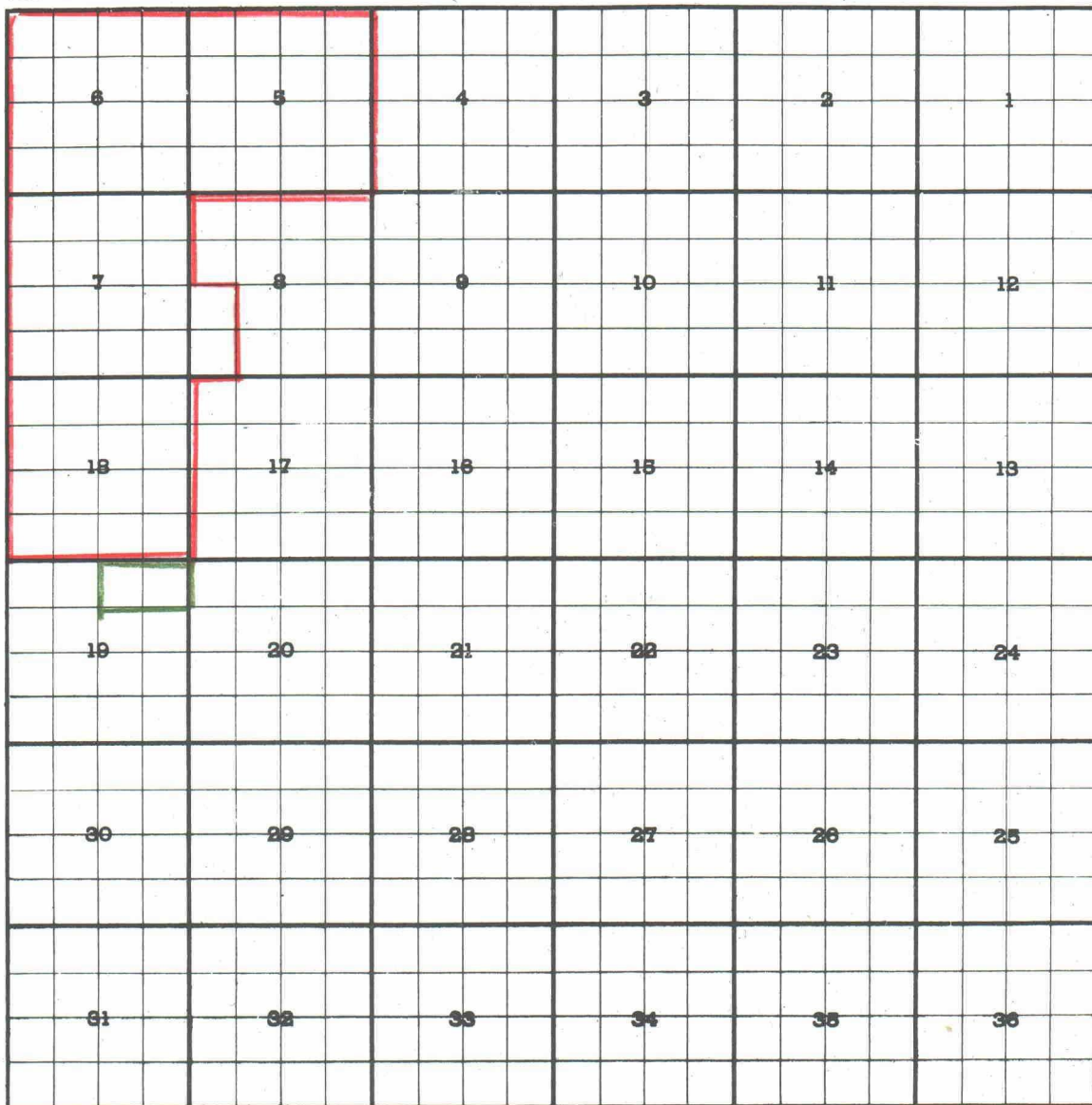
Proposed Extension: Colored in Green E/2 Sec. 9; SW/4 and S/2 NW/4 Sec. 10
 (NW/4 NE/4 ; S/2 NE/4 of Section 9)

Unadvertised

County LEA

Pool EUMONT

TOWNSHIP 21 *South*, RANGE 37 *East*, NEW MEXICO PRINCIPAL MERIDIAN



Depth Range 0-5 Producing Form. YSR and Queen

Purpose: To extend the pool for the inclusion of
Makin Drilling Co. Warlick-Queen #1-A 19-21-37

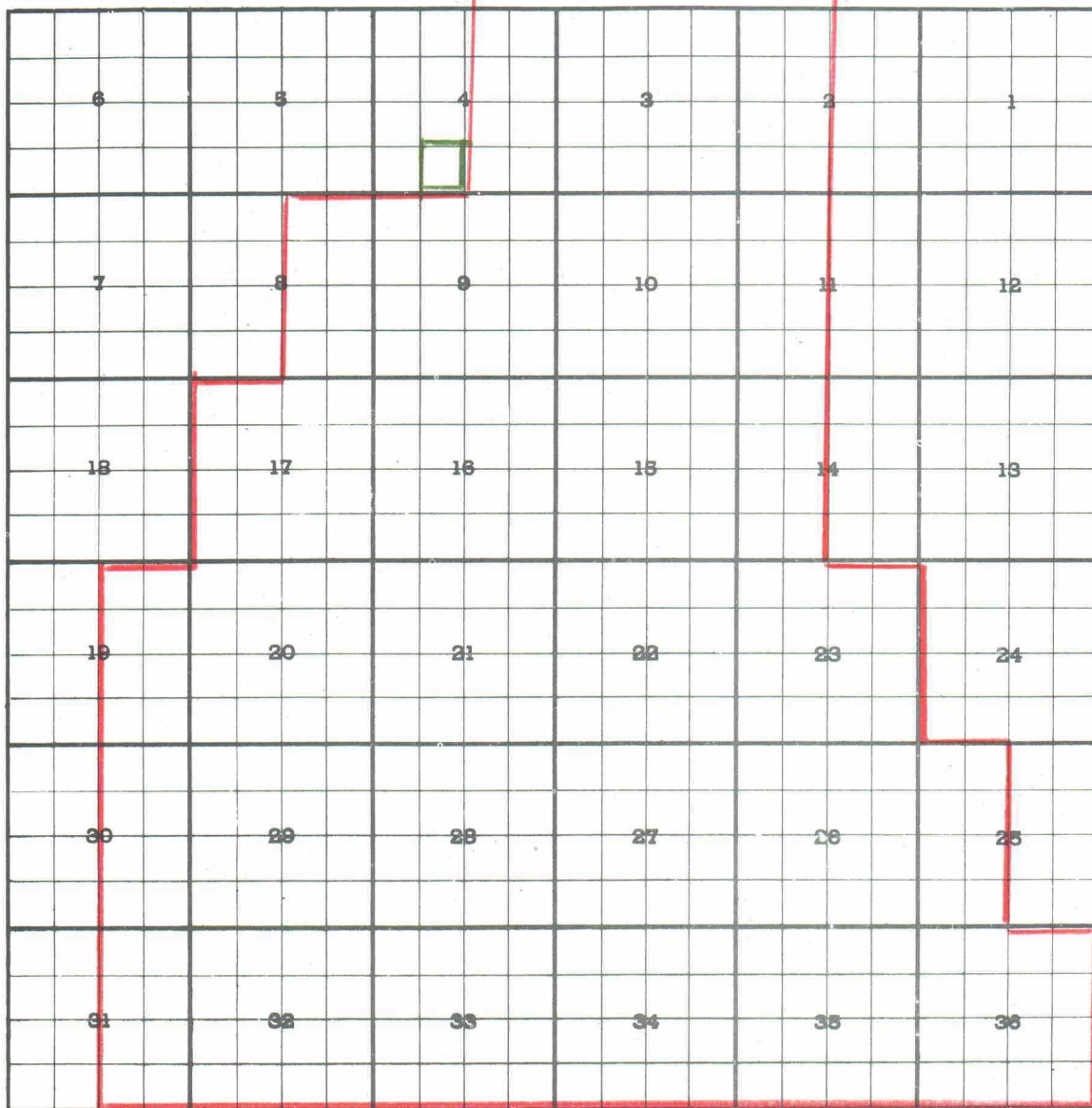
Existing Boundary : Colored in Red

Proposed Extension: Colored in Green

Case 984 (V) Extension of an existing pool

County LEA Pool TUBB (Gas)

TOWNSHIP 21 *South*, RANGE 37 *East*, NEW MEXICO PRINCIPAL MERIDIAN



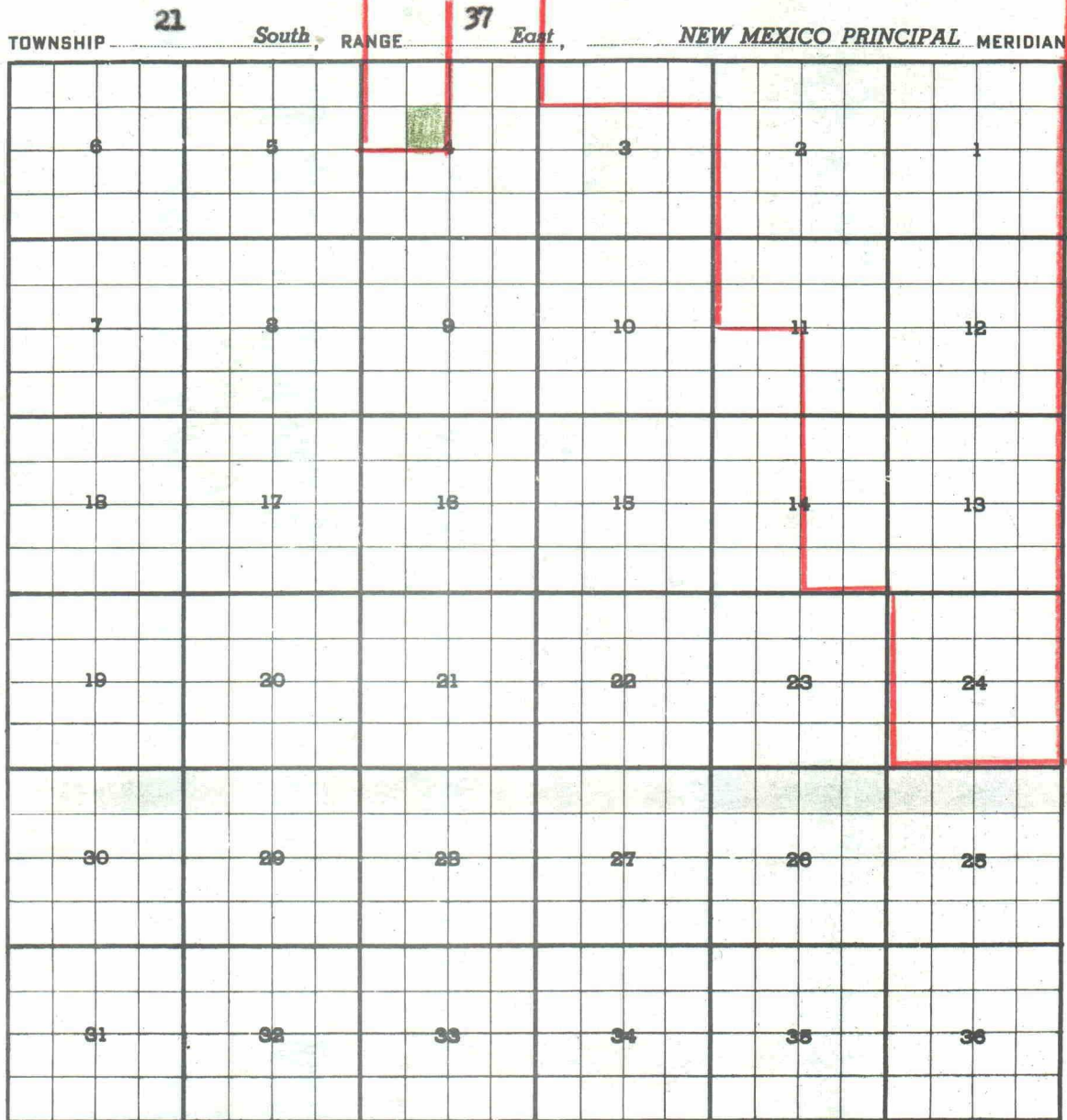
Producing Formation-Tubb Depth Range

To extend the pool for the inclusion of part of unit dedicated to Stanolind Southland Royalty "A" #4

Existing Boundary : Colored in Red
 Proposed Extension: Colored in Green SE/4 SW/4 Sec. 4

Case 984 (W) Deletion from an oil pool

County LEA Pool TERRY-BLINEBRY



Purpose: To delete an area dedicated to a gas well Gulf Hill

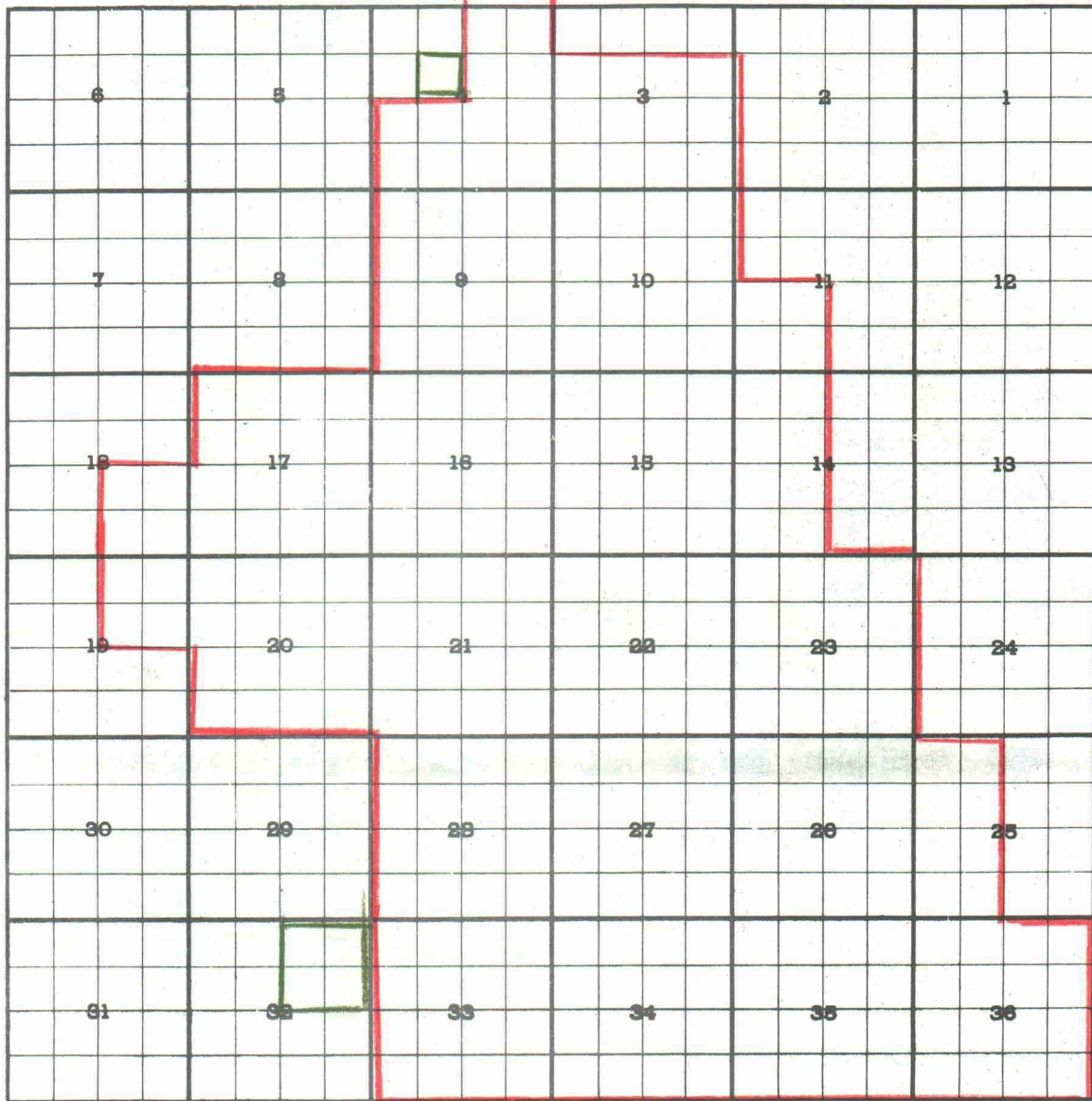
Proposed Deletion: Colored in Green Lot 14 of Section 4

Existing Boundary: Colored in Red

Case 984 (X) Extension of an existing pool (Blinebry Gas)

County LEA Pool BLINEBRY-GAS

TOWNSHIP 21 *South*, RANGE 37 *East*, NEW MEXICO PRINCIPAL MERIDIAN



Producing Formation: Blinebry

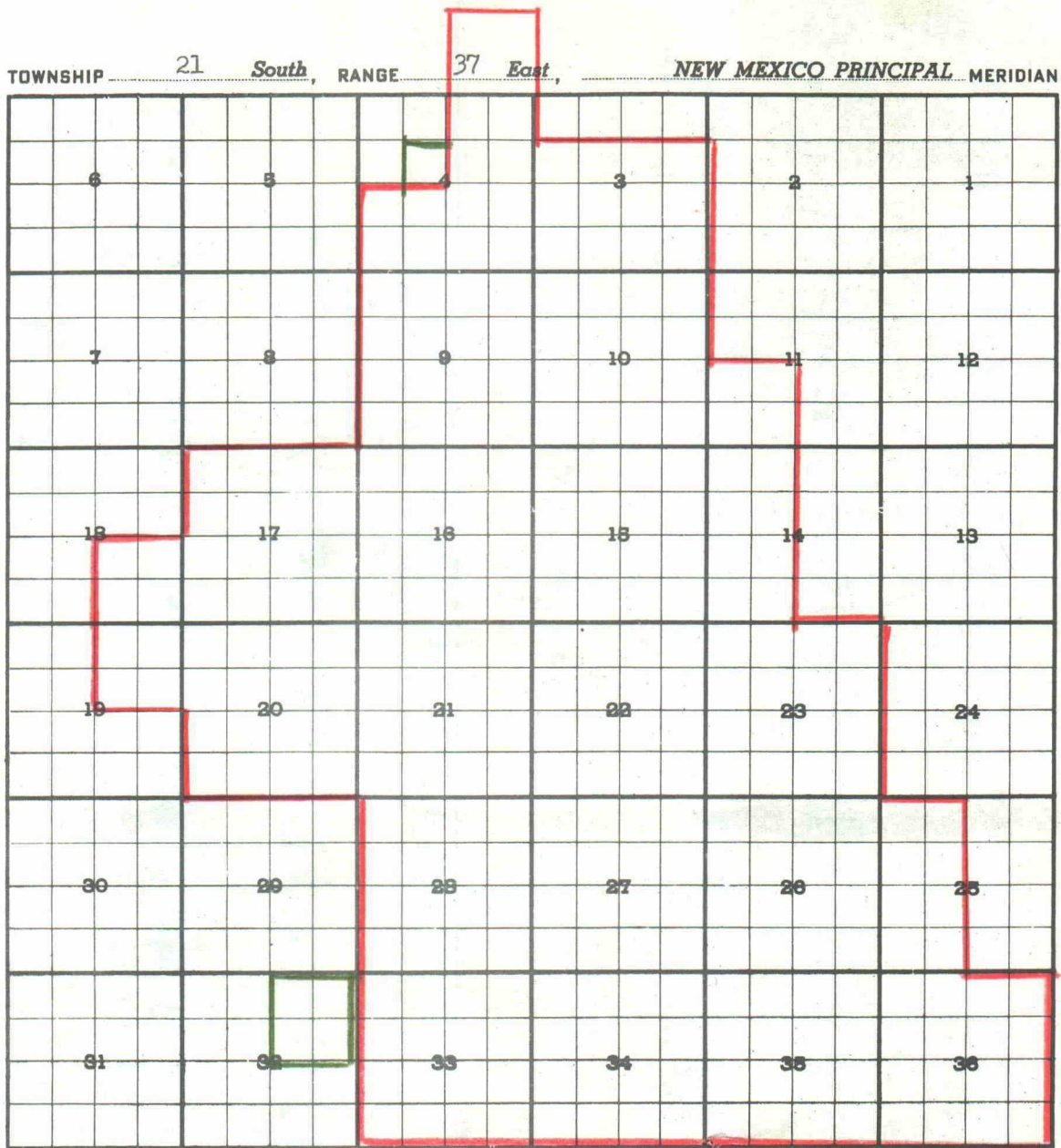
Purpose: To extend the pool for the inclusion of _____ in Sec. 32-21-37
Gulf Oil Corp. W. T. McCormack #10-H comp. as oil-gas dual in Blinebry
and Drinkard oil-Blinebry 10-1-54 tper. 5500
and for Western Oilfields Gulf-Hill unit

Existing Boundary : Colored in Red

Proposed Extension: Colored in Green Lot 14 of Section 4 ; NE/4 of Sec. 32

Case 984 (X) Extension of an existing pool (Blinebry Gas)

County LEA Pool BLINEBRY-GAS



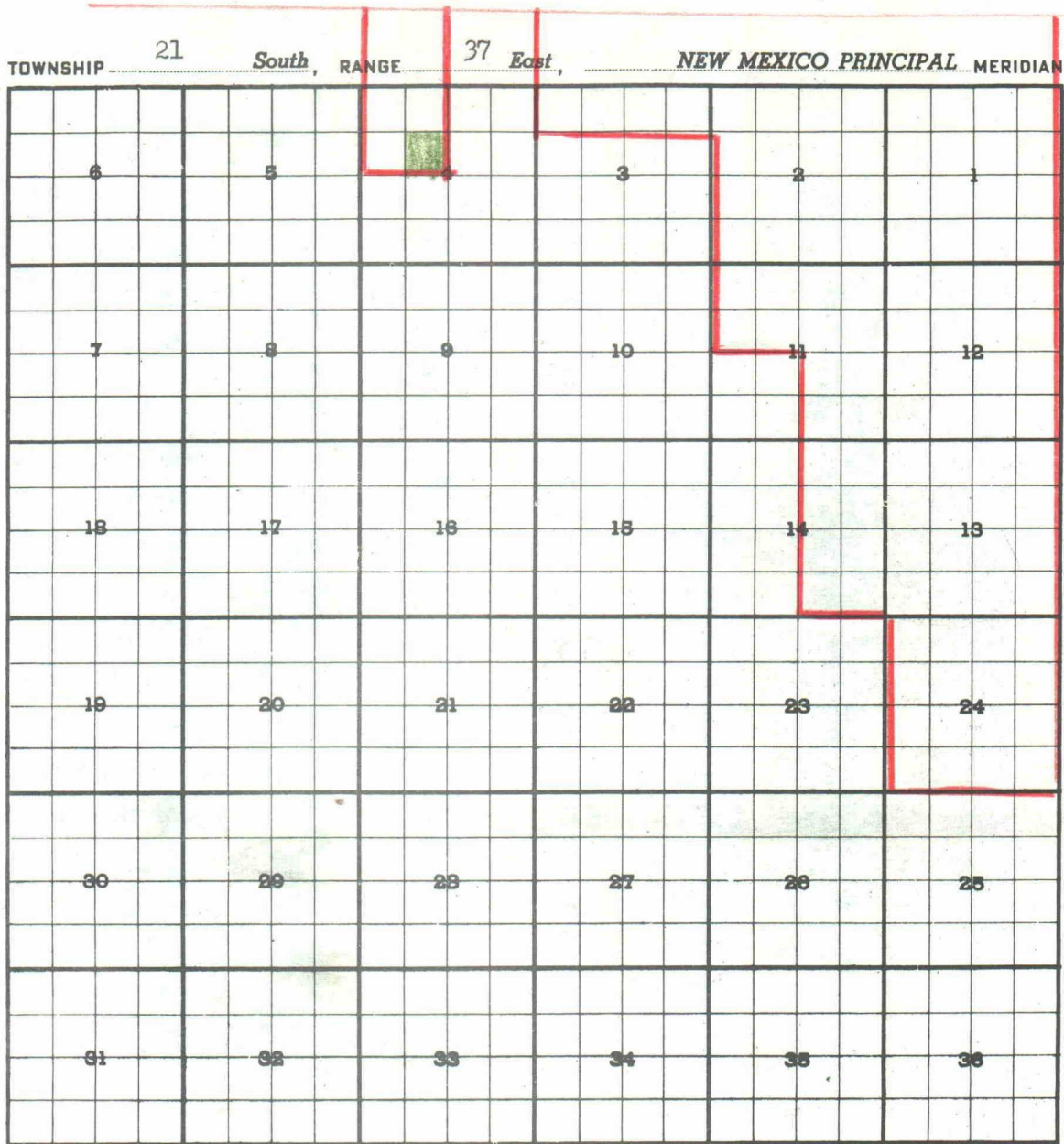
Producing Formation: Blinebry

Purpose: To extend the pool for the inclusion of _____ in Sec. 32-21-37
Gulf Oil Corp. W. T. McCormack #10-H comp. as oil-gas dual in Blinebry
 and Drinkard oil-Blinebry 10-1-54 tper. 5500
 and for Western Oilfields Gulf-Hill unit

Existing Boundary : Colored in Red

Proposed Extension: Colored in Green Lot 14 of Section 4 ; NE/4 of Sec. 32

County LEA Pool TERRY-BLINEBRY



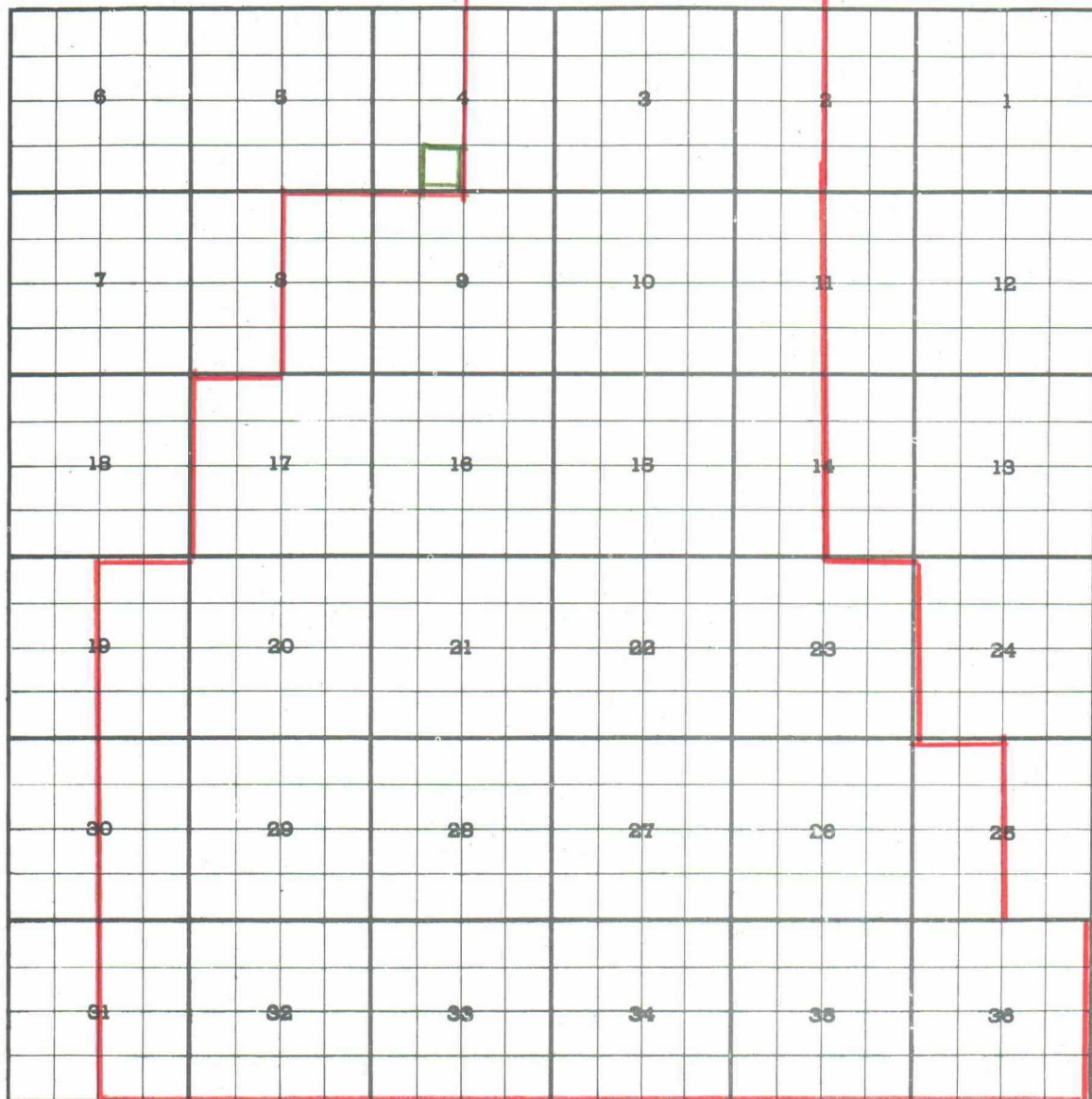
Purpose: To delete an area dedicated to a gas well Gulf Hill

Proposed Deletion: Colored in Green Lot 14 of Section 4

Existing Boundary: Colored in Red

County LEA Pool TUBB (Gas)

TOWNSHIP 21 *South*, RANGE East, 37 *NEW MEXICO PRINCIPAL* MERIDIAN



Producing Formation-Tubb Depth Range

To extend the pool for the inclusion of part of unit dedicated to
Stanolind Southland Royalty "A" #4

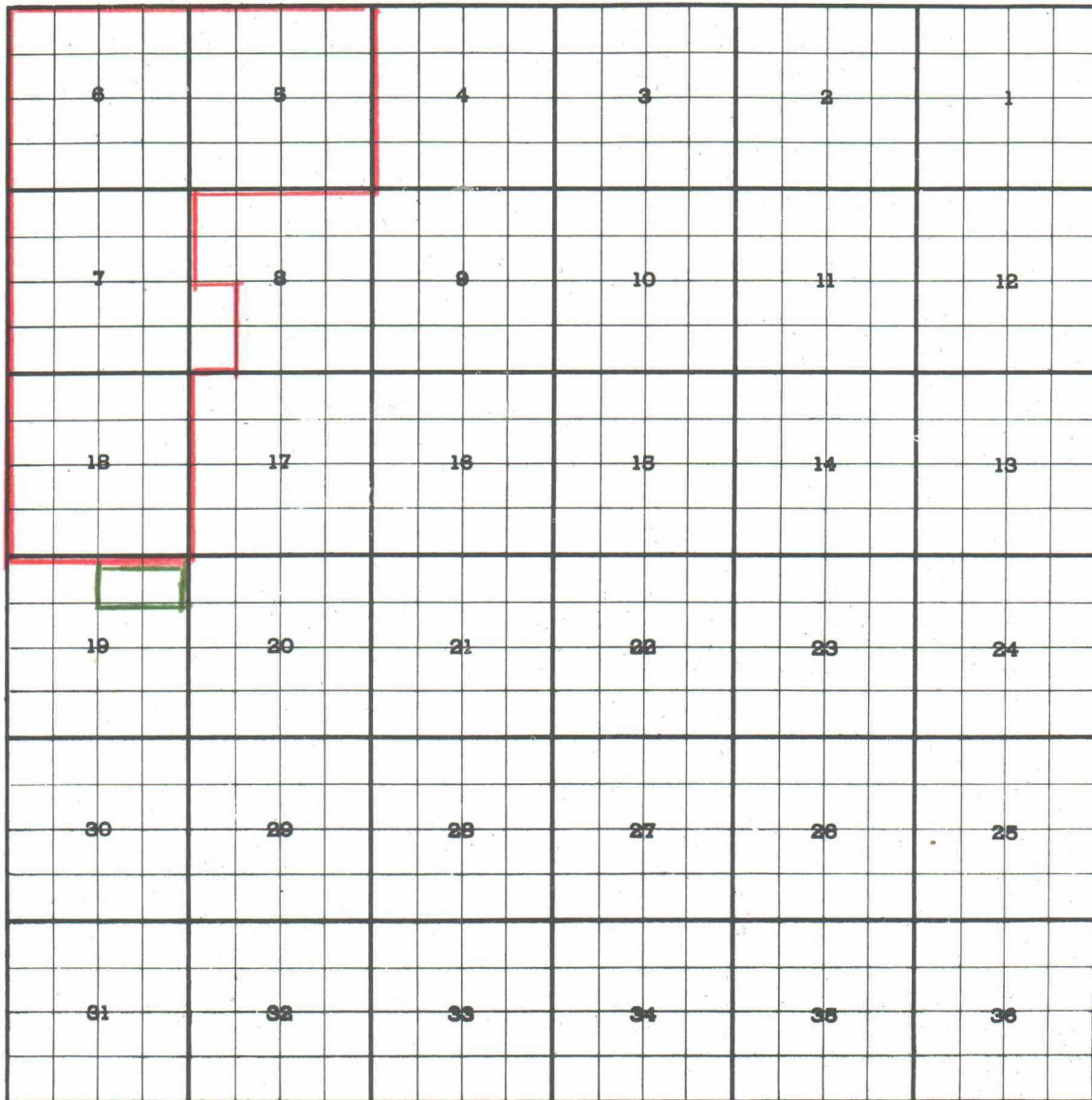
Existing Boundary : Colored in Red

Proposed Extension: Colored in Green

SE/4 SW/4 Sec. 4

County LEA Pool EUMONT

TOWNSHIP 21 *South*, RANGE 37 *East*, NEW MEXICO PRINCIPAL MERIDIAN



Producing Formation: Y SR and Queen

Purpose: To extend the pool to include
Makin Drilling Co. Warlick-Queen #1-A Sec. 19-21-37

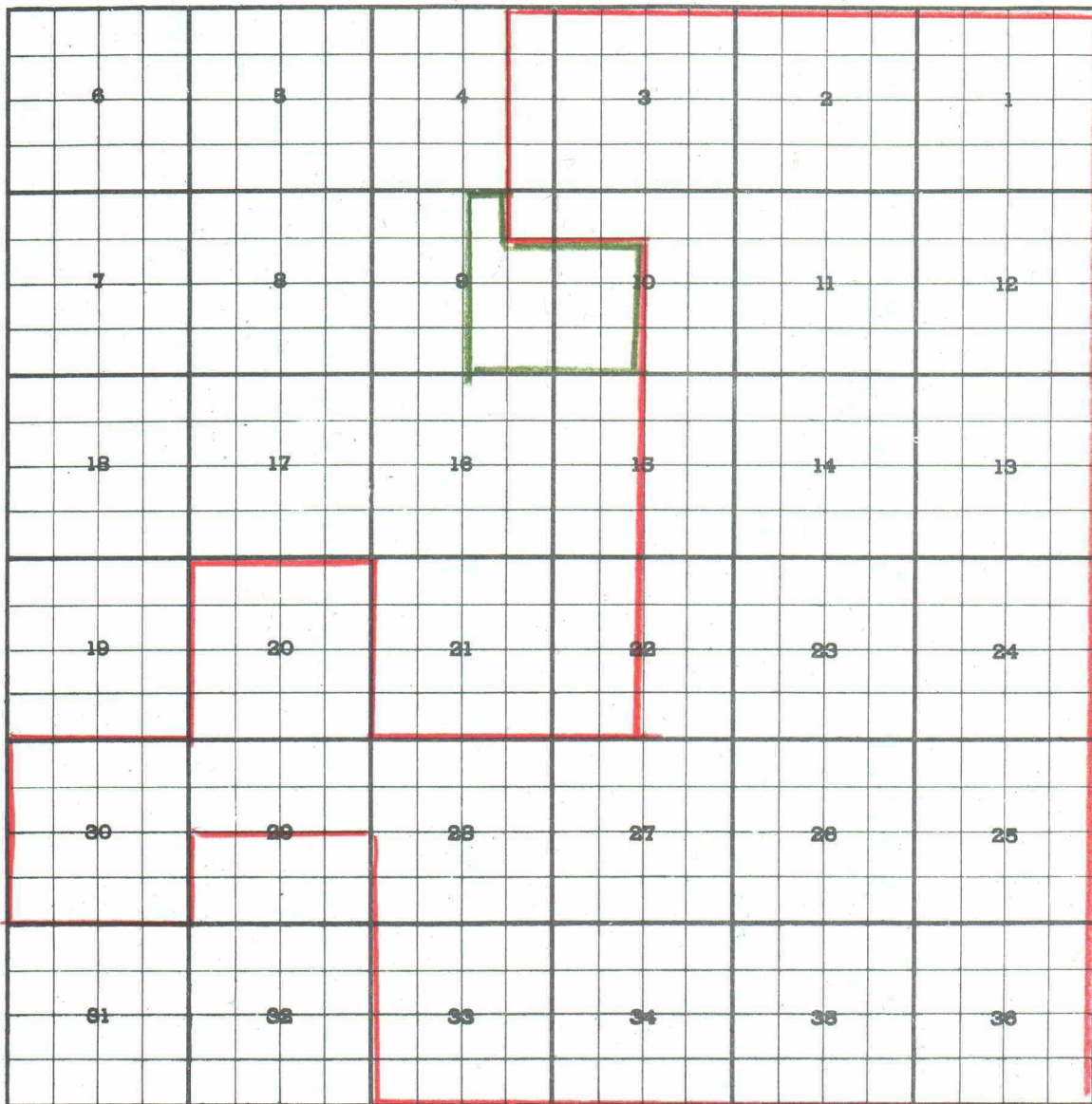
Existing Boundary: Colored in Red

Proposed Extension: Colored in Green N/2 NE/4 Sec. 19

EVU-2

County LEA Pool EUMONT

TOWNSHIP 20 *South*, RANGE 36 *East*, NEW MEXICO PRINCIPAL MERIDIAN



Producing Formatipn- YSR Qu. Depth Range 0-5

Purpose: To extend the pool for the inclusion of
Continental Oil Co., Leonard Oil Co. et al #1-H Sec., 9-20-36 comp. 11/18/55
 in Queen tper. 3998

Existing Boundary : Colored in Red all but NE/4

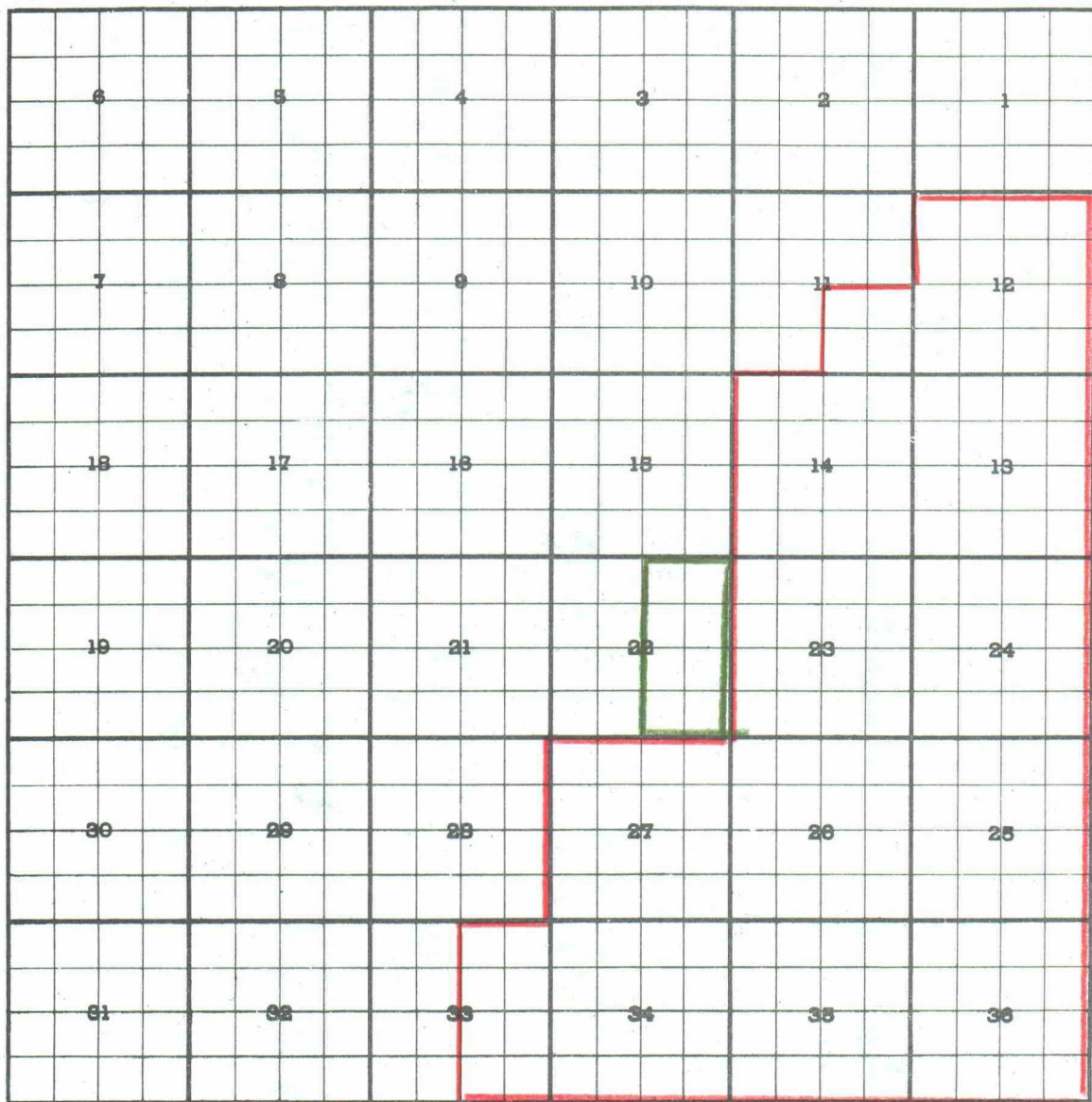
Proposed Extension: Colored in Green E/2 Sec. 9; SW/4 and S/2 NW/4 Sec. 10
 (NW/4 NE/4 ; S/2 NE/4 of Section 9)

Unadvertised

WU-1

County LEA Pool EUMONT

TOWNSHIP 19 South, RANGE 36 East, NEW MEXICO PRINCIPAL MERIDIAN



Depth Range 0-5 Producing Formation Yates S R & Queen

Purpose: To extend the pool for the inclusion of -

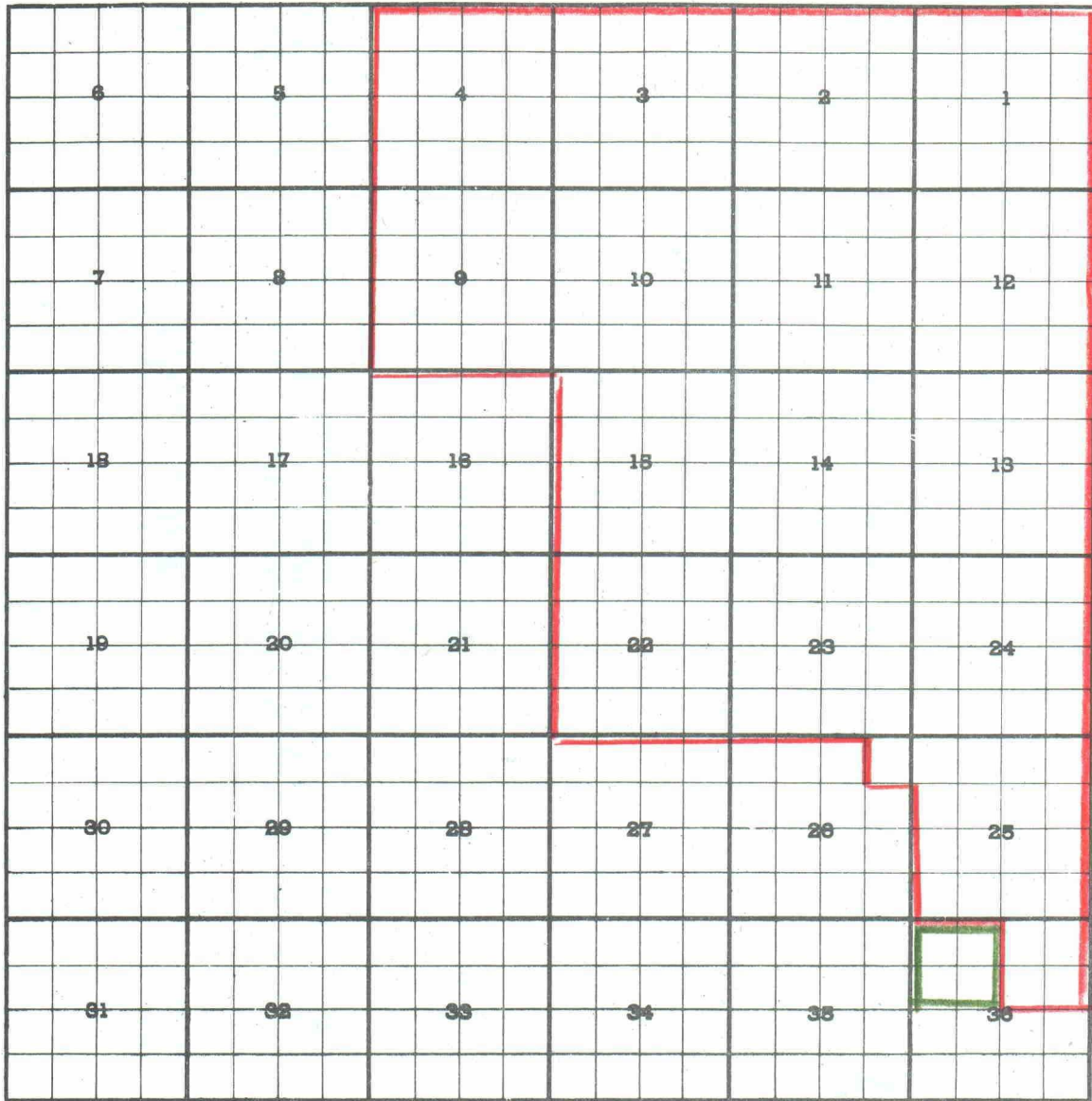
Shell Oil Co. State R #1-P Sec. 22-19-36 comp. in Queen 11/11/55 tper. 3984

Existing Boundary : Colored in Red

Proposed Extension: Colored in Green E/2 Sec. 22 UNADVERTISED

County LEA Pool BLINEBRY (OIL)

TOWNSHIP 22 *South*, RANGE 37 *East*, NEW MEXICO PRINCIPAL MERIDIAN



Depth Range 5-6 Producing Formation-Blinebry

Purpose: To extend the pool for the inclusion of-

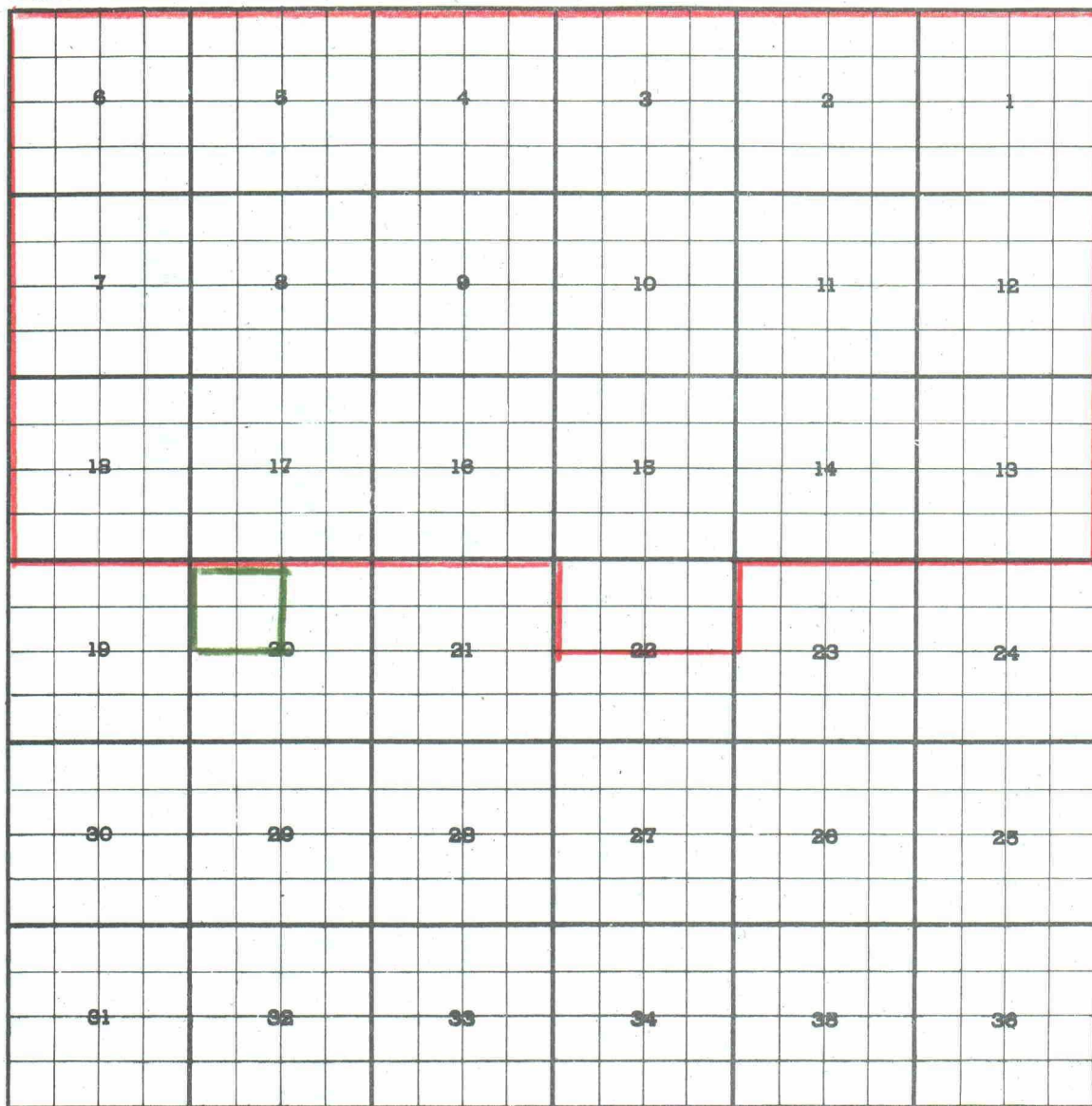
Western Oil Fields, Inc. Shell-State #1-D 36-22-37 comp. in Blinebry 12/1/54
tperf. 5440

Existing Boundary : Colored in Red

Proposed Extension: Colored in Green NW/4 Sec. 36

County EDDY Pool LOCO-HILLS

TOWNSHIP 18 *South*, RANGE 29 *East*, NEW MEXICO PRINCIPAL MERIDIAN



Producing Formation: Grayburg SA Depth Range 0-5

Purpose: To extend the pool for the inclusion-

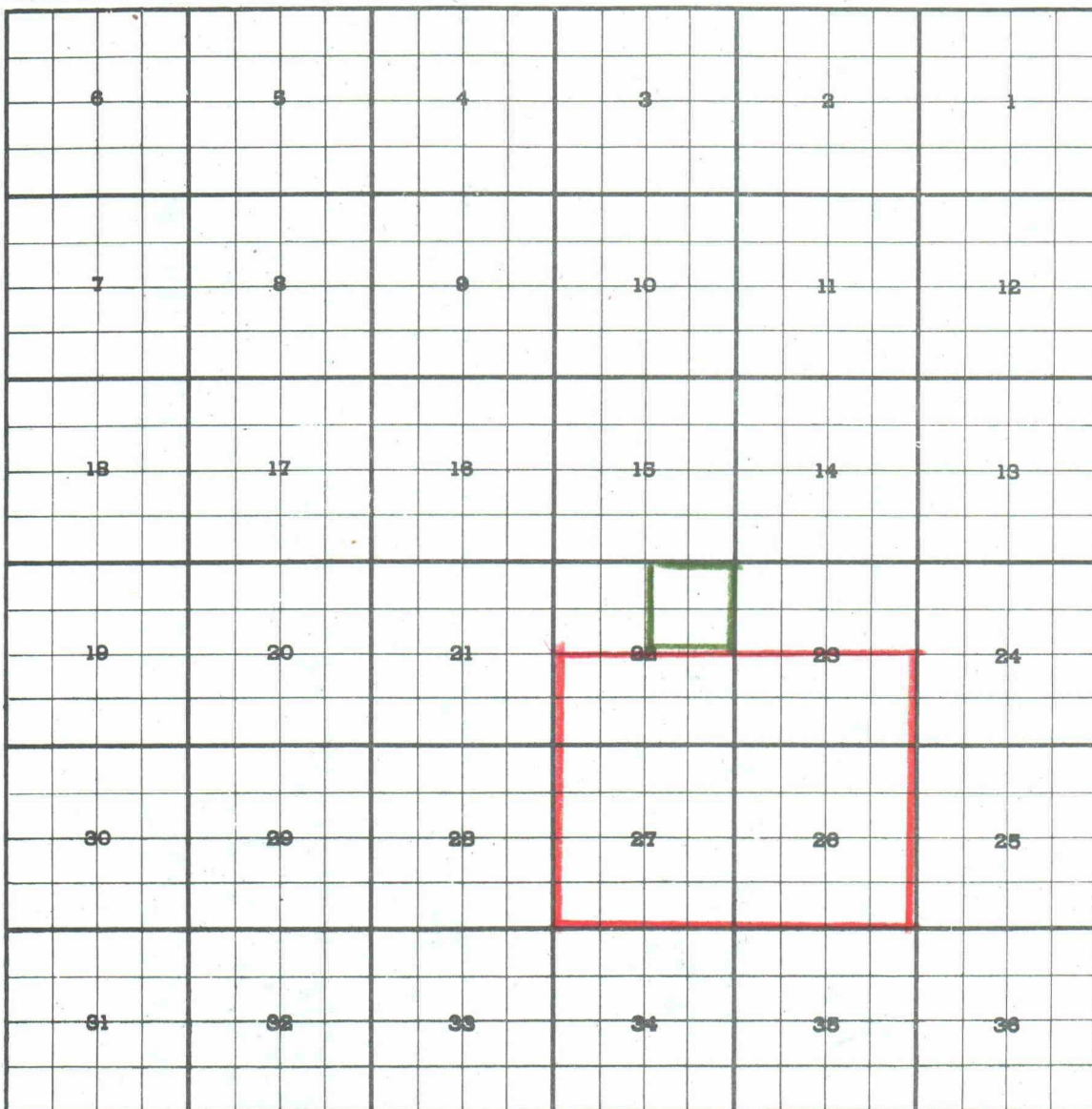
W. H. Black Fed. Wright #1-D Sec. 20-18-29 comp. 7/23/55 top perf. 2384

Existing Boundary : Colored in Red

Proposed Extension: NW/4 of Section 20

County EDDY Pool GRAYBURG-KEELY

TOWNSHIP 17 *South*, RANGE 29 *East*, NEW MEXICO PRINCIPAL MERIDIAN



Producing Formation: SA Depth Range 0-5

Purpose: To extd the pool for the inclusion of-
Sunray Mid-Continent Oil Co. M. Dodd "A" #9-G in Sec. 22-17-29 comp.
in SA 10/11/55 top perf. 3224

Existing Boundary: Colored in Red

Proposed Extension: Colored in Green NE/4 Sec. 22

County LEA Pool WARREN-DRINKARD

TOWNSHIP 20 *South*, RANGE 39 *East*, NEW MEXICO PRINCIPAL MERIDIAN

6	5	4	3	2	1
7	8	9	10	11	12
18	17	16	15	14	13
19	20	21	22	23	24
30	29	28	27	26	25
31	32	33	34	35	36

Depth Range 6-7 Producing Formation-Drinkard

Purpose: To extend the pool for the inclusion of

Texas Crude Oil Co. Ralph Estate #1-30-A in Sec. 30-20-39 comp. 9/29/55

in Drinkard top perf. 6990

Existing Boundary : Colored in Red

Proposed Extension: Colored in Green All, of Section 30

County LEA Pool WARREN-DRINKARD

TOWNSHIP 20 *South*, RANGE 38 *East*, NEW MEXICO PRINCIPAL MERIDIAN

	6	5	4	3	2	1
	7	8	9	10	11	12
	18	17	16	15	14	13
	19	20	21	22	23	24
	30	29	28	27	26	25
	31	32	33	34	35	36

Depth Range 6-7 Producing Formation-Drinkard

Purpose: To extend the pool for Texas Crude well in Sec. 30-20-39

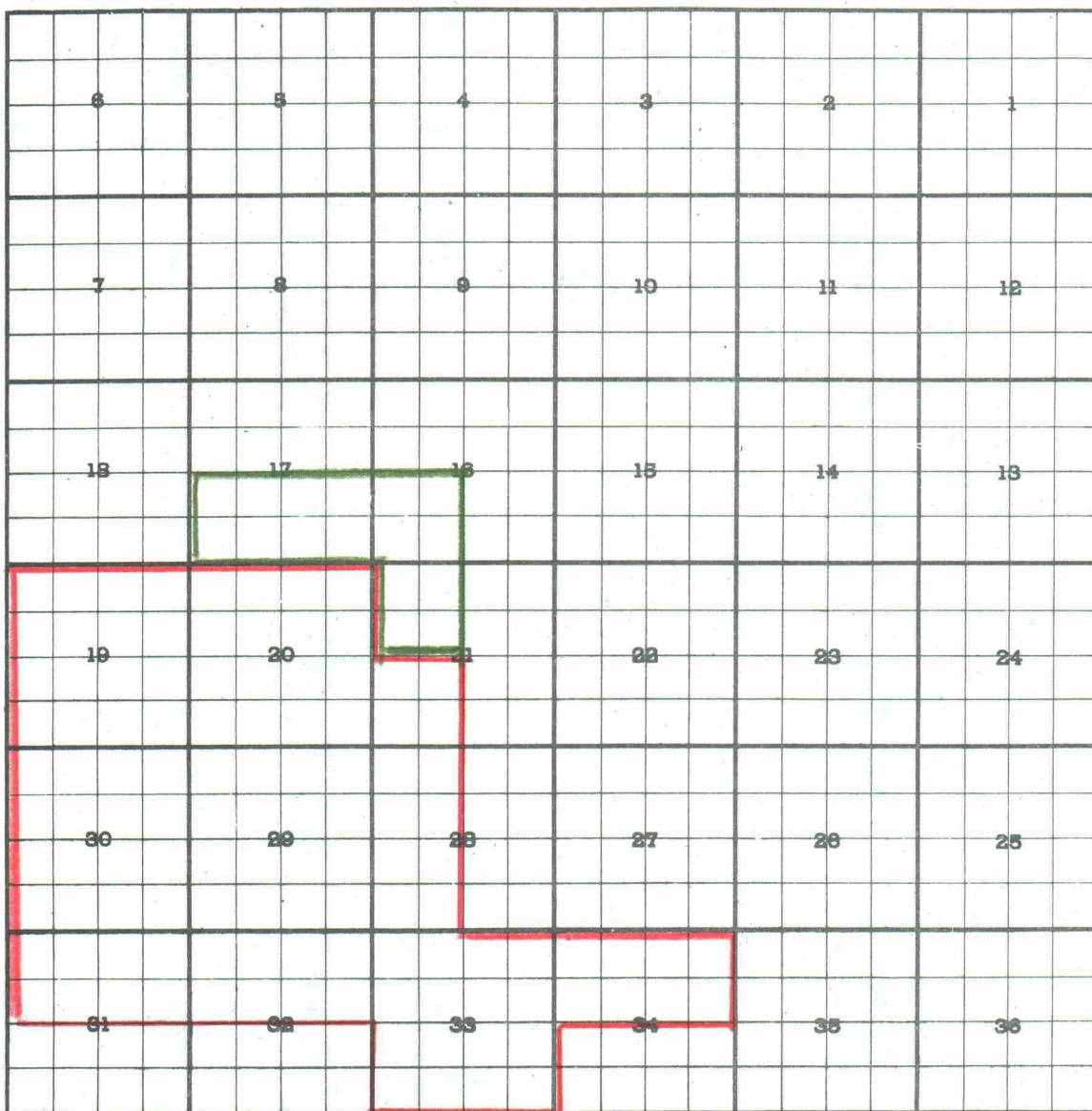
Existing Boundary : Colored in Red

Proposed Extension: Colored in Green All Sec. 25 and 26

County LEA

Pool MALJAMAR

TOWNSHIP 17 *South*, RANGE 33 *East*, NEW MEXICO PRINCIPAL MERIDIAN



Producing Formation- Grayburg and SA Depth Range 0-5

Purpose- To extend the pool for the inclusion of -

Western Oil Fields, Inc. Phillips-State #7-0 Sec. 17-17-33 comp. in Grayburg
10/2/55 tp. 4238

" Phillips State #8-N Sec. 17-17-33 comp. in Grayburg
10/25/55 t.perf. 4198

Warren Bradshaw Expl. Inc. State D #2-E Sec. 21-17-33 comp. in Grayburg
10/11/55 dcs. 4229

Existing Boundary : Colored in Red

Proposed Extension: Colored in Green SW/4 of Sec. 16,S/2 Sec. 17;NW/4 Sec. 21

County LEA Pool EAST MALJAMAR

TOWNSHIP 17 South, RANGE 33 East, NEW MEXICO PRINCIPAL MERIDIAN

6	5	4	3	2	1
7	8	9	10	11	12
13	17	18	15	14	13
19	20	21	22	23	24
26	28	25	27	26	25
31	32	33	34	35	36

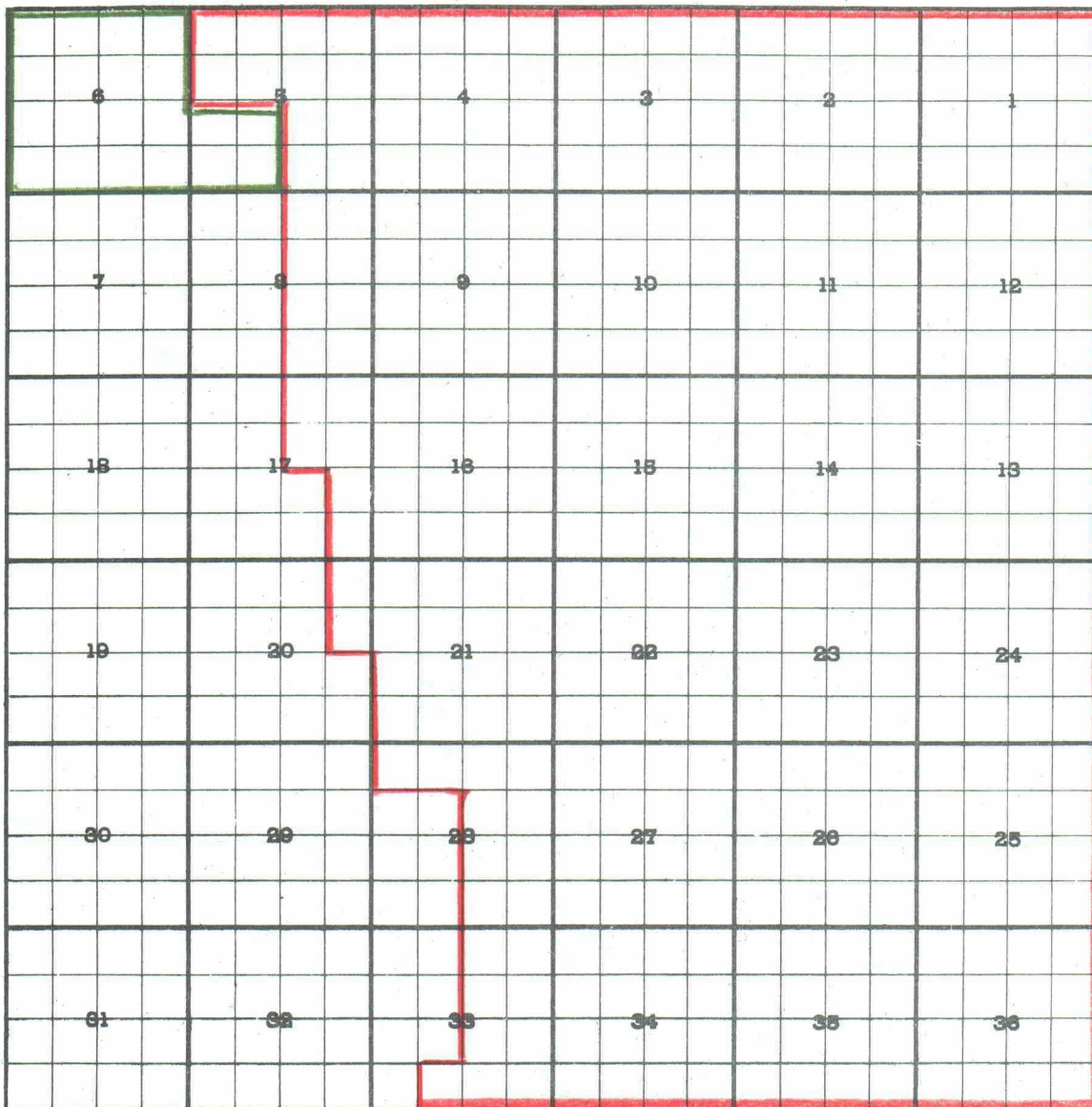
Purpose: To abolish the East Maljamar, producing from Grayburg and SA
and include that area in Maljamar Pool that is productive

Pool boundary : Colored in Red

Ext N-4

County LEA Pool JALMAT

TOWNSHIP 23 *South*, RANGE 36 *East*, NEW MEXICO PRINCIPAL MERIDIAN



Producing Formation Y SR Depth Range 0-5

Purpose: To extnd the pool to make another extension contiguous

Existing Boundary : Colored in Red

Proposed Extension: Colored in Green SW/4 of Sec. 5, all Section 6

County LEA Pool JALMAT

TOWNSHIP 23 *South*, RANGE 35 *East*, NEW MEXICO PRINCIPAL MERIDIAN

6	5	4	3	2	1		
7	8	9	10	11	12		
13	17	18	15	14	13		
19	20	21	22	23	24		
26	28	29	27	26	25		
31	32	33	34	35	36		

Depth Range 0-5 Producing Formation Y SR

Purpose: To extend the pool for the inclusion of-

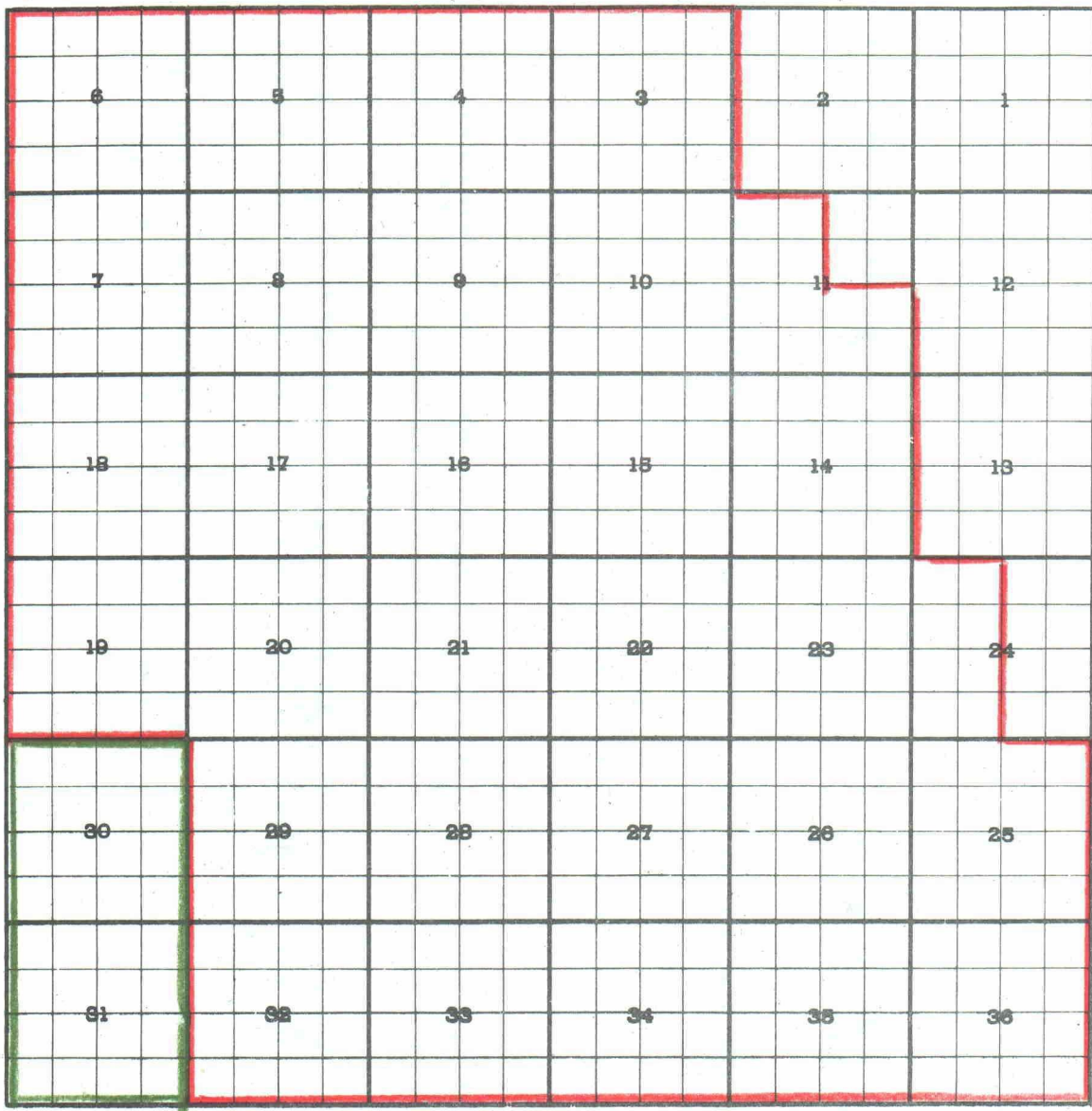
Kenwood Oil Co. Ehrmann #1-A Sec. 1-23-35 comp. in Yates 8/11/55 tperf.3714

Existing Boundary : Colored in Red

Proposed Extension ; Colored in Green All Sec. 1

County _____ LEA _____ Pool _____ JALMAT _____

TOWNSHIP 22 South, RANGE 36 East, NEW MEXICO PRINCIPAL MERIDIAN



Depth Range 0-5 Producing Formation Y SR

Purpose: To extend the pool for the inclusion of -

Schermerhorn Oil Corp. Christmas "A" #1-0 Sec. 31-22-36 comp. in Yates
7/16/55 dcs. 3544

Existing Boundary : Colored in Red

Proposed Extension: Colored in Green All Sec. 30 and 31

County LEA

JALMAT

Pool _____

TOWNSHIP 22 *South*, RANGE 35 *East*, NEW MEXICO PRINCIPAL MERIDIAN

6	5	4	3	2	1
7	8	9	10	11	12
18	17	16	15	14	13
19	20	21	22	23	24
26	28	29	27	26	25
31	32	33	34	35	36

Depth Range 0-5 Producing Formation -Y SR

Existing Boundary : Colored in Red

Proposed Extension : Colored in Green All Sec. 25 and 36

Purpose: To make extension in 23-35 contiguous

County LEA Pool GLADIOLA

TOWNSHIP 12 *South*, RANGE 38 *East*, NEW MEXICO PRINCIPAL MERIDIAN

6	5	4	3	2	1
7	8	9	10	11	12
13	17	16	15	14	13
18	20	21	22	23	24
29	28	27	27	26	25
31	32	33	34	35	36

Producing Formation; Devonian Depth Range 12-13

Purpose: To extend the pool for the inclusion of-

Texas Crude Oil State #1-19-G in Sec. 19-12-38 comp. in Dev. 10/10/55 t. p.11,945

Existing Boundary : Colored In Red

Proposed Extension: Colored in Green E/2 Section 19

Case 984 (L) Redesignation of the Elliott

County LEA Pool ELLIOTT-ABO

TOWNSHIP 21 *South*, RANGE 38 *East*, NEW MEXICO PRINCIPAL MERIDIAN

6	5	4	3	2	1
7	8	9	10	11	12
13	17	16	15	14	13
19	20	21	22	23	24
30	29	28	27	26	25
31	32	33	34	35	36

Depth Range 7-8 Producing Formation -Abo

Purpose: To redesignate a pool formerly known as the Elliott, with the producing formation Drinkard to the Elliott-Abo.

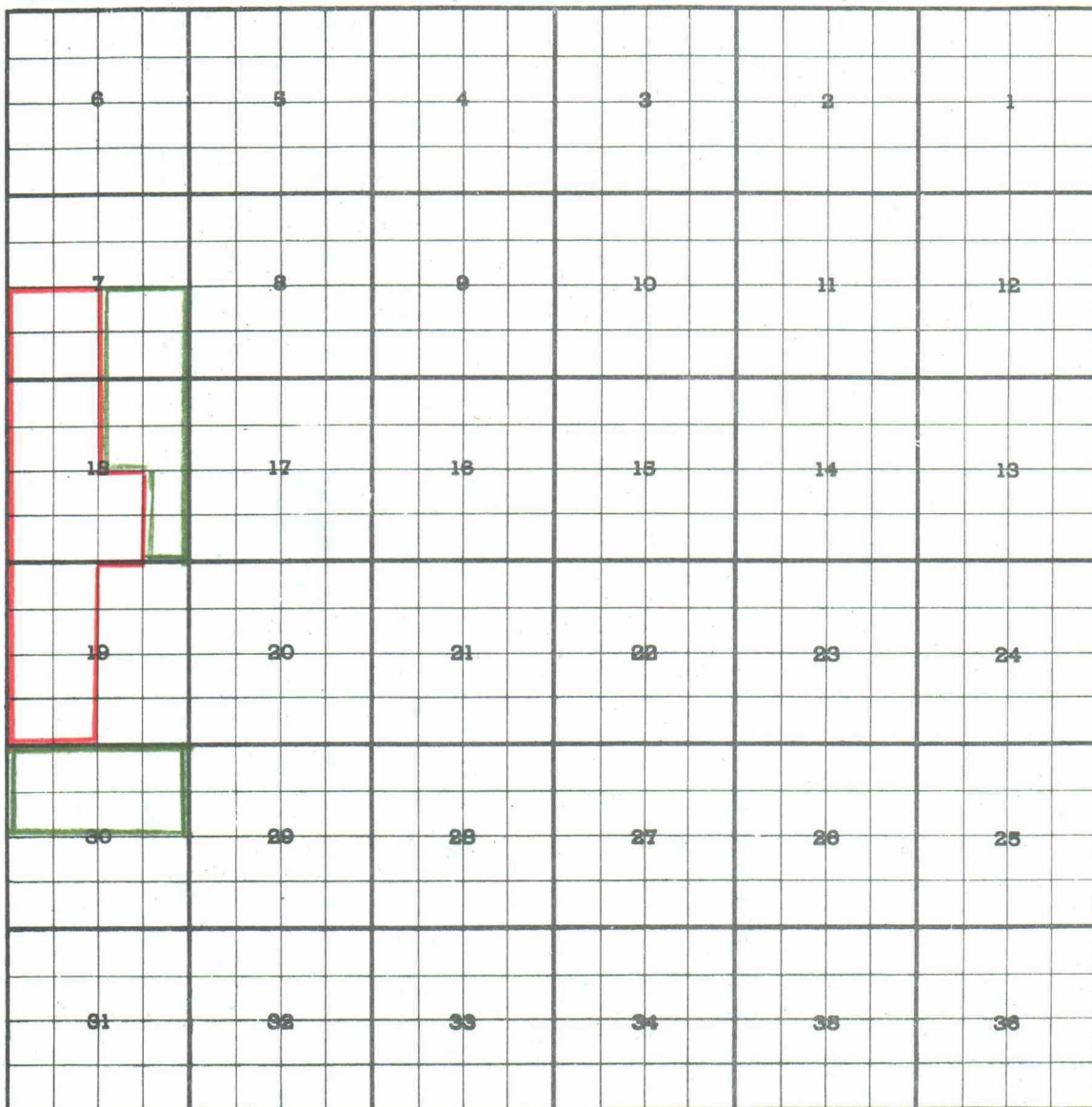
Purpose- to include

L. E. Elliott Fed. Parcell #4-J Sec. 8-21-38 comp. 9/19/55 in Abo. top perf. 7323

Present Boundaries of pool: Colored in Red

County LEA Pool E-K Queen

TOWNSHIP 18 South, RANGE 34 East, NEW MEXICO PRINCIPAL MERIDIAN



Producing Formation-Queen Depth Range 0-5

Purpose: To extend the pool for the inclusion of

Sunray Mid-Continent Oil Co., N. M. St. H #1-0 Sec. 7-18-34 comp. on Qu. 10/22/55
t.perf. -Open hole- dcs. 4390

The Ohio Oil Co., State EKA #2- B Sec. 18-18-34 comp. in Queen 10/31/55 t.p.4430

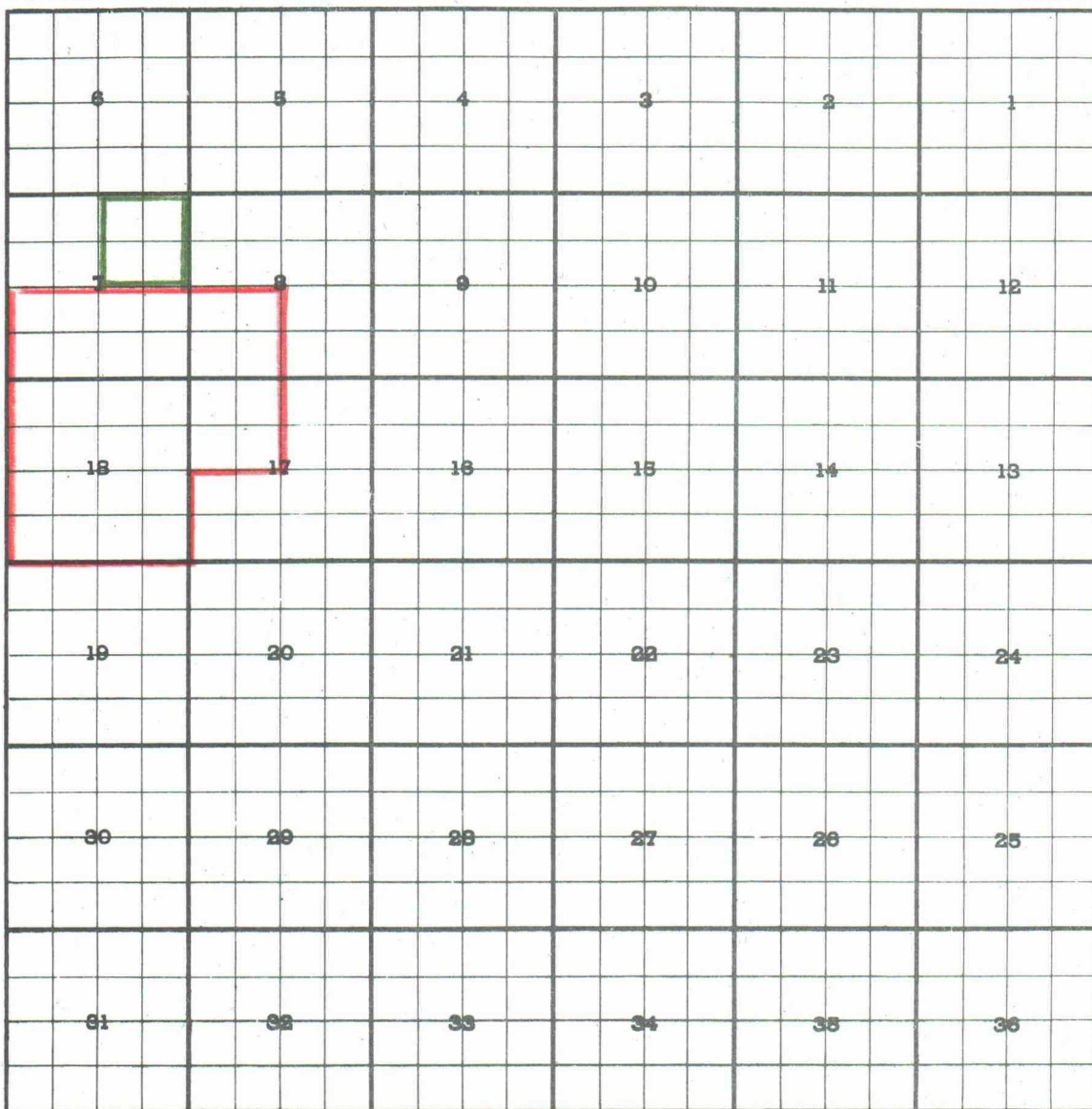
Unadvertised * The Ibez Company McElvain Fed. #2-B Sec. 30-18-34 comp. in Qu. 11/16/55 tp.4732

Existing Boundary : Colored in Red

Proposed Extension : Colored in Green Sec. 7, SE/4; Sec. 18, NE/4 E/2 SE/4;
Section 30, N/2

County LEA Pool EIDSON-PENNSYLVANIAN

TOWNSHIP 16 *South*, RANGE 35 *East*, NEW MEXICO PRINCIPAL MERIDIAN



Depth Range : 10-11 Producing Formation-Pennsylvanian

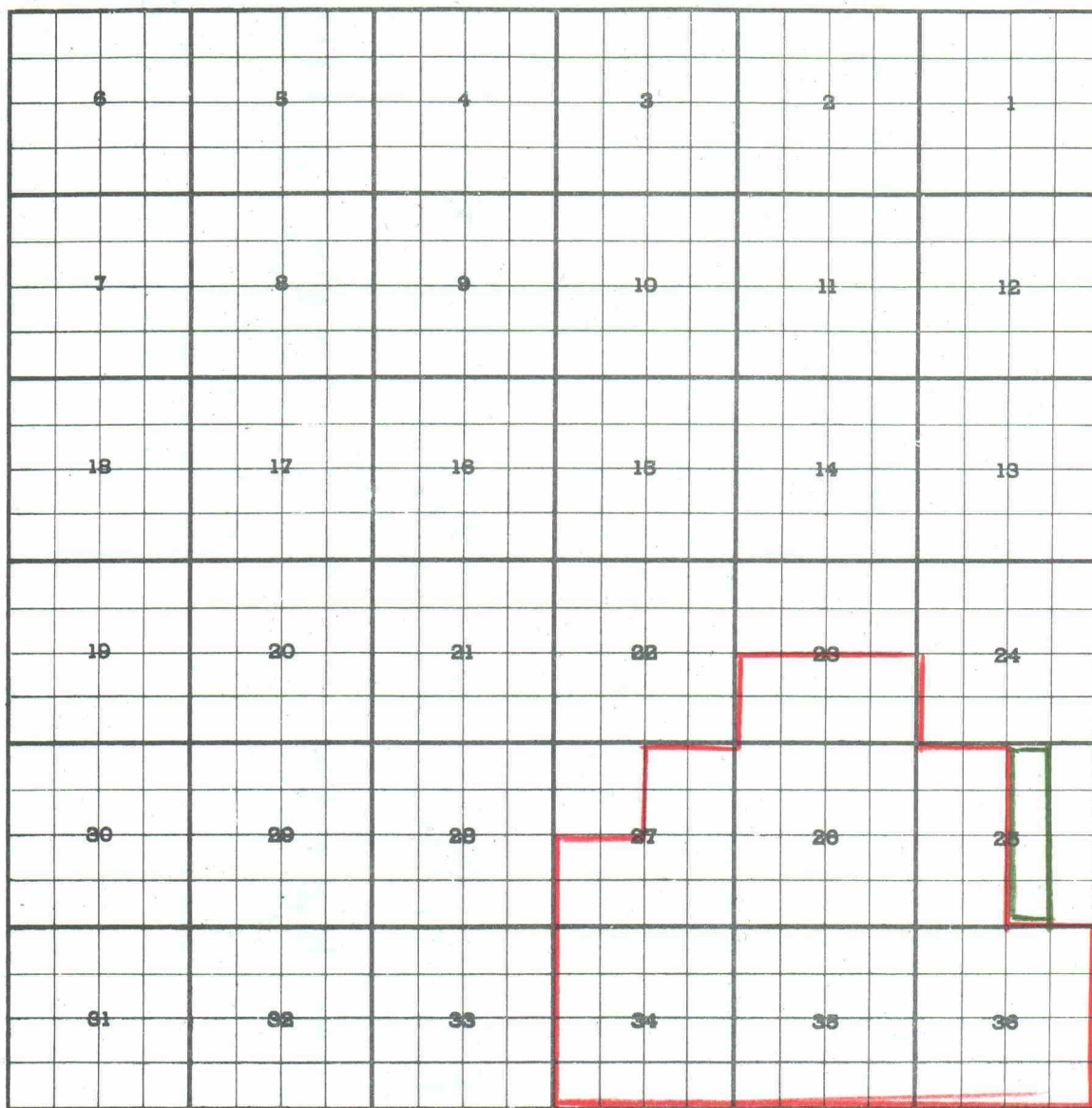
Purpose: To extend the inclusion of
Sinclair Oil & Gas Hulda A. Townsend #2-G in Section 7-16-35 comp. in Penn.
 11/1/55 top perf. 10,697

Existing Boundary : Colored in Red

Proposed Extension: Colored in Green NE/4 of Section 7

County LEA Pool DENTON-WOLFCAMP

TOWNSHIP 14 *South*, RANGE 37 *East*, NEW MEXICO PRINCIPAL MERIDIAN



Producing Formation: Wolfcamp Depth Range 9-10

Purpose: To extend the pool for the inclusion of-
Stanolind Oil & Gas W. H. Fort "B" #1-G Sec. 25-14-37 comp. in Wolfcamp
11/1/55 t. perf. 9368

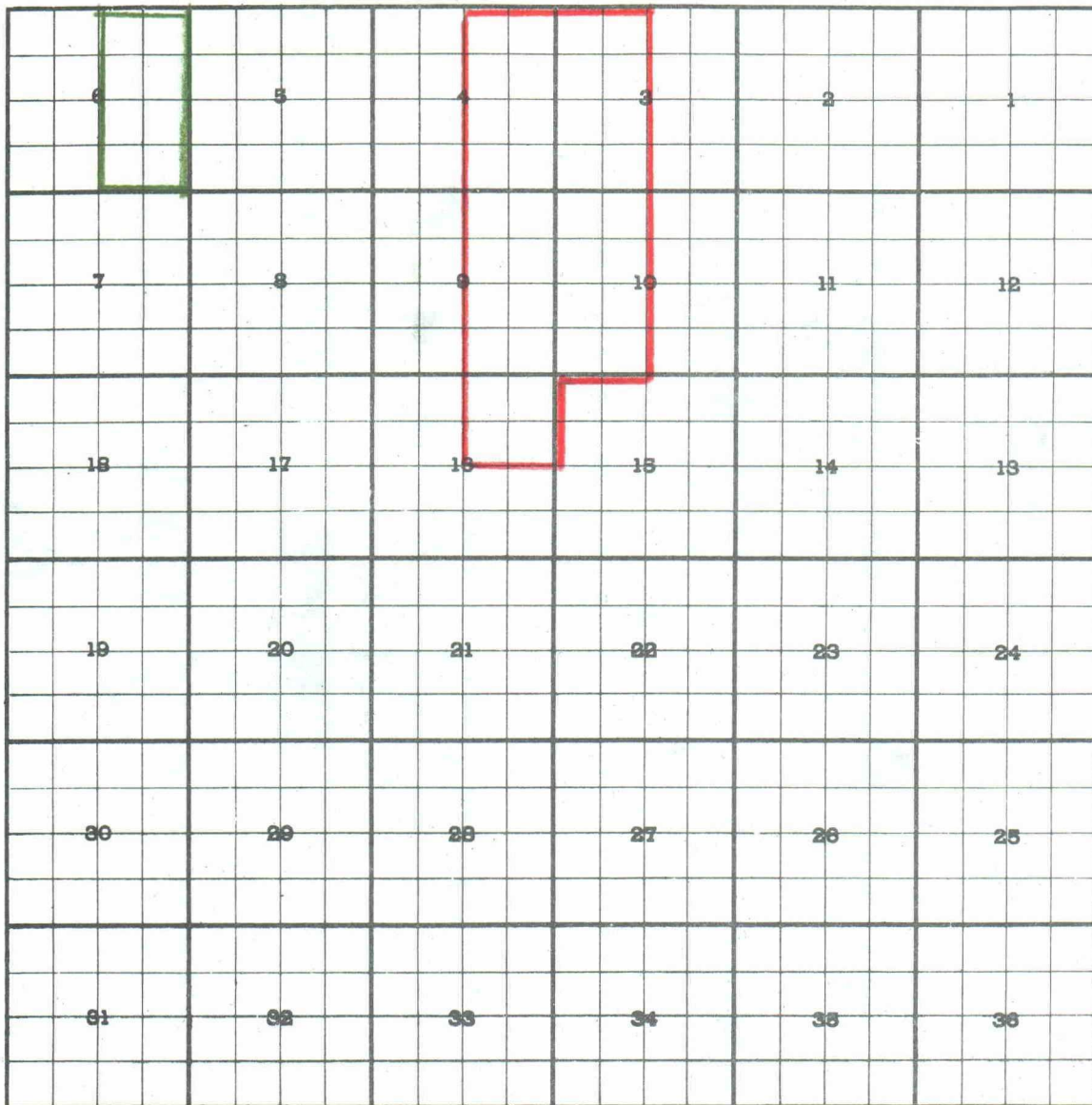
Existing Boundary : Colored in Red

Proposed Extension: Colored in Green W/2 E/2 Sec. 25

Ex H-2

County LEA Pool CORBIN-QUEEN

TOWNSHIP ¹⁷⁻³³ 18 South, RANGE 33 East, NEW MEXICO PRINCIPAL MERIDIAN



Producing Formation-Queen Depth Range 0-5

Purpose: To extend the pool for the inclusion of-

Neville G. Penrose, Inc. Williams #1-I Sec. 6-18-33 completed in Queen
10/14/55 t. perf. 4110

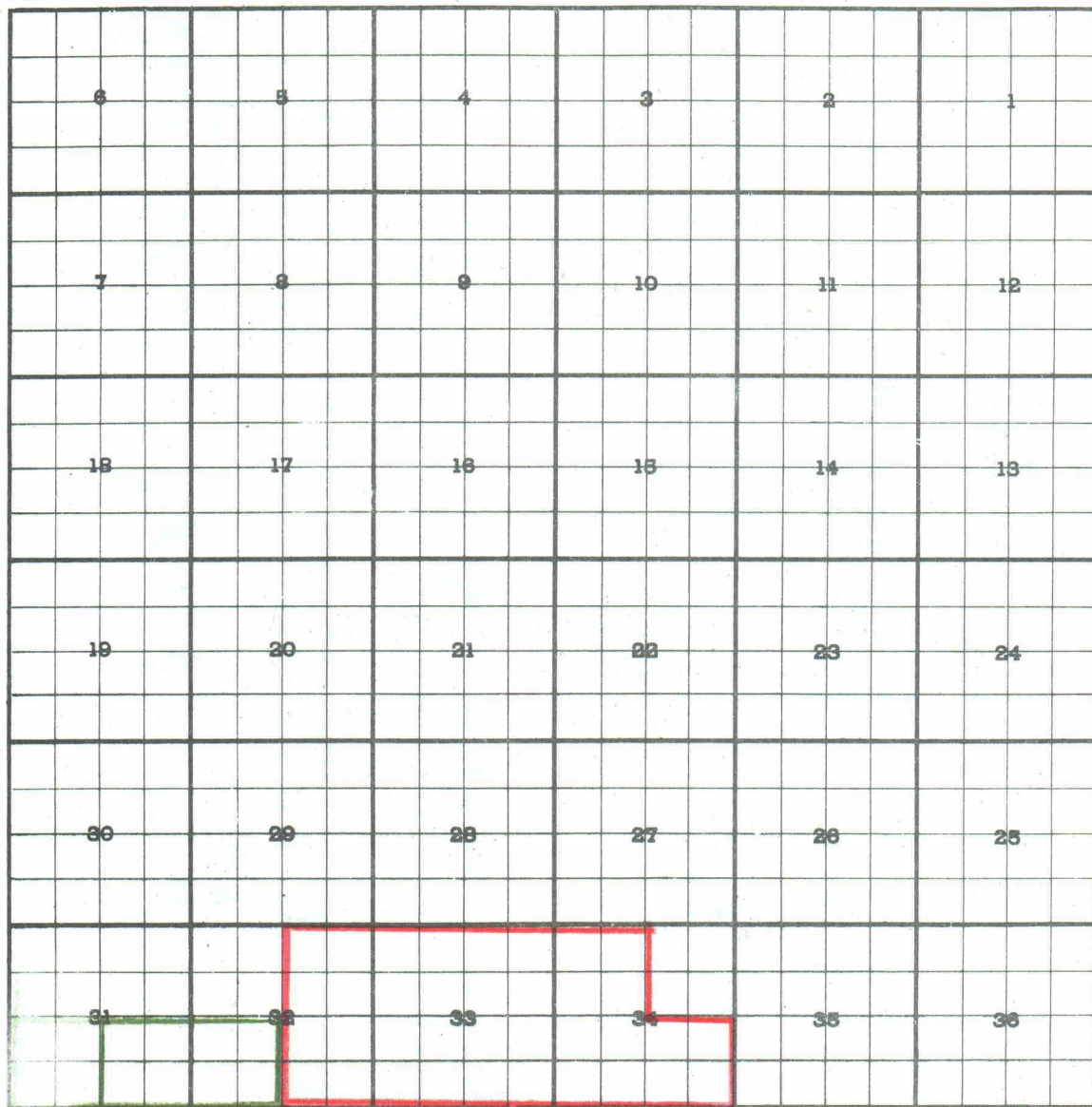
Existing Boundary : Colored in Red

Proposed Extension: Colored in Green E/2 Sec. 6

Ex H-1

County LEA Pool CORBIN-QUEEN

TOWNSHIP 17 *South*, RANGE 33 *East*, NEW MEXICO PRINCIPAL MERIDIAN



^Producing Formation: Queen Depth Range 0-5

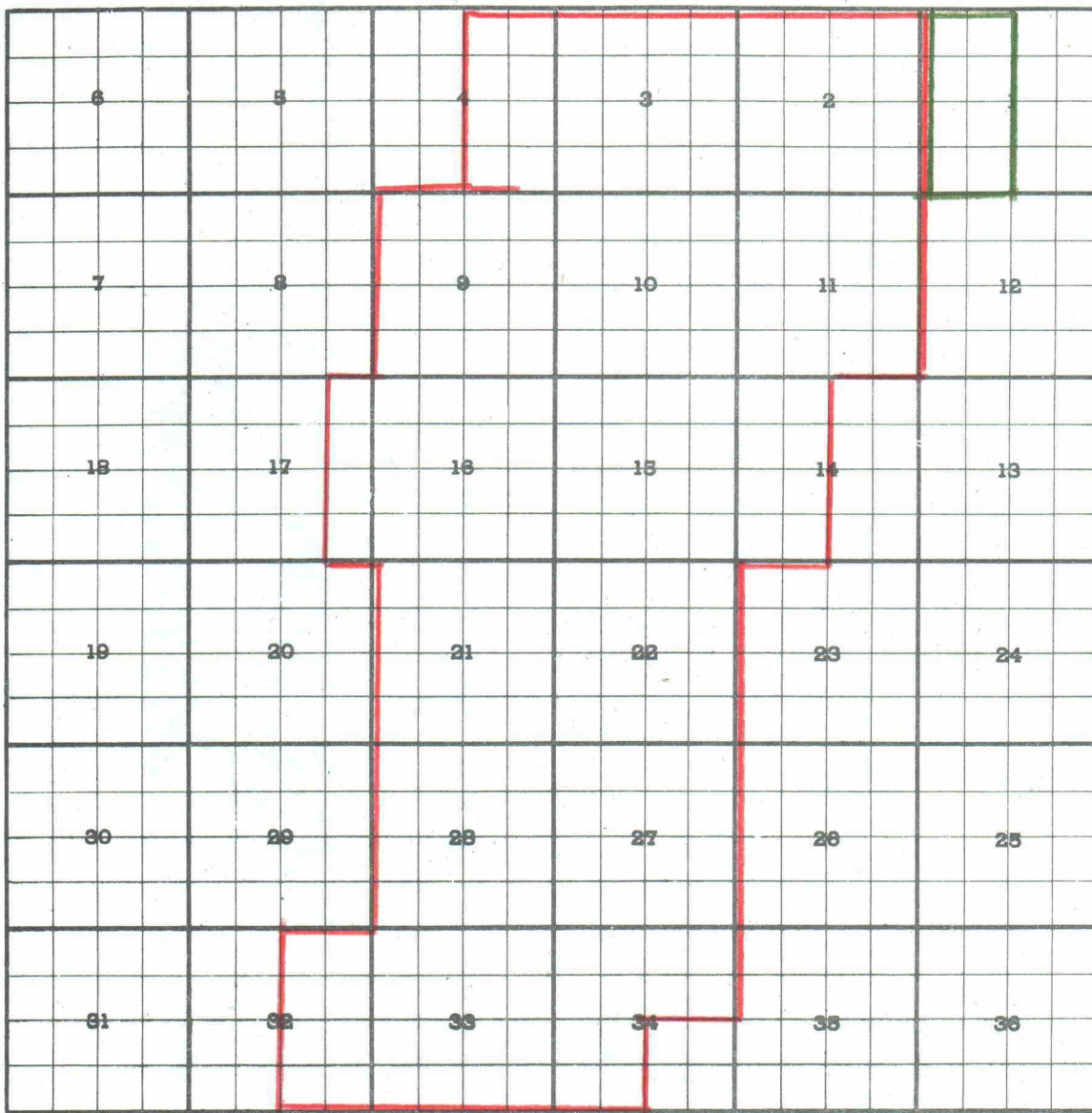
Purpose: To extend the pool for the inclusion of Penrose well in Sec. 6-18-33-see next plat

Existing Boundary: Colored in Red

Proposed Extension: Colored in Green SE/4 Sec. 31; SW/4 Sec. 32

County CHAVES Pool CAPROCK-QUEEN

TOWNSHIP 14 *South*, RANGE 31 *East*, NEW MEXICO PRINCIPAL MERIDIAN



Producing Formation: Queen Depth Range 0-5

Purpose: To extend the pool for the inclusion of-

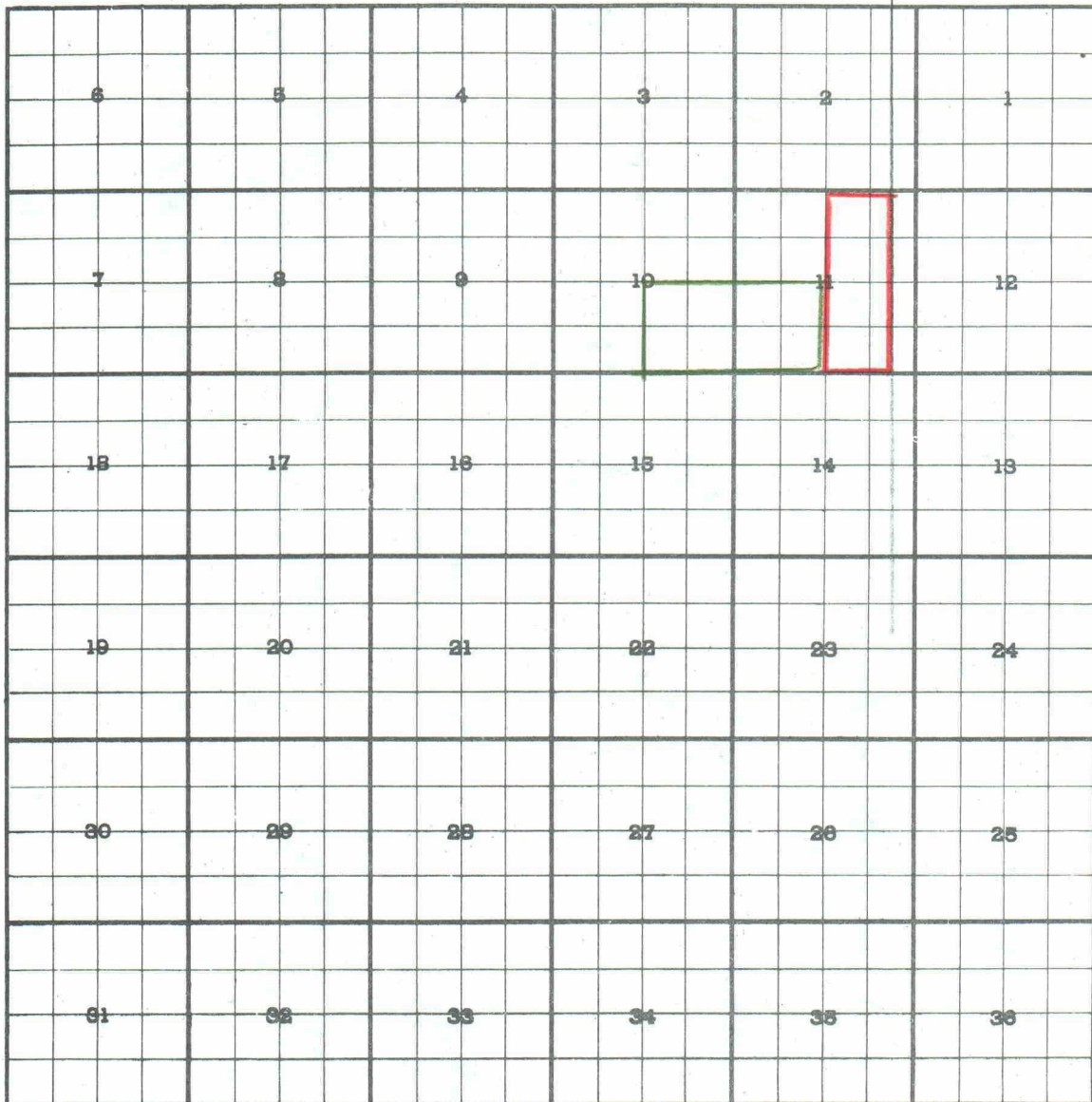
Phillips Pet. Co. Medlin B #1-D Sec. 1-14S-31E compl. in Queen 10/6/55
t.perf. 3084 - 3084

Existing Boundary: Colored in Red

Proposed Extension: Colored in Green -W/2 Section 1

County LEA Pool BRONCO-WOLFCAMP

TOWNSHIP 13 *South*, RANGE 38 *East*, NEW MEXICO PRINCIPAL MERIDIAN



Producing Formation: Wolfcamp Depth Range: 9-10

Purpose: To extend the pool for the inclusion of -

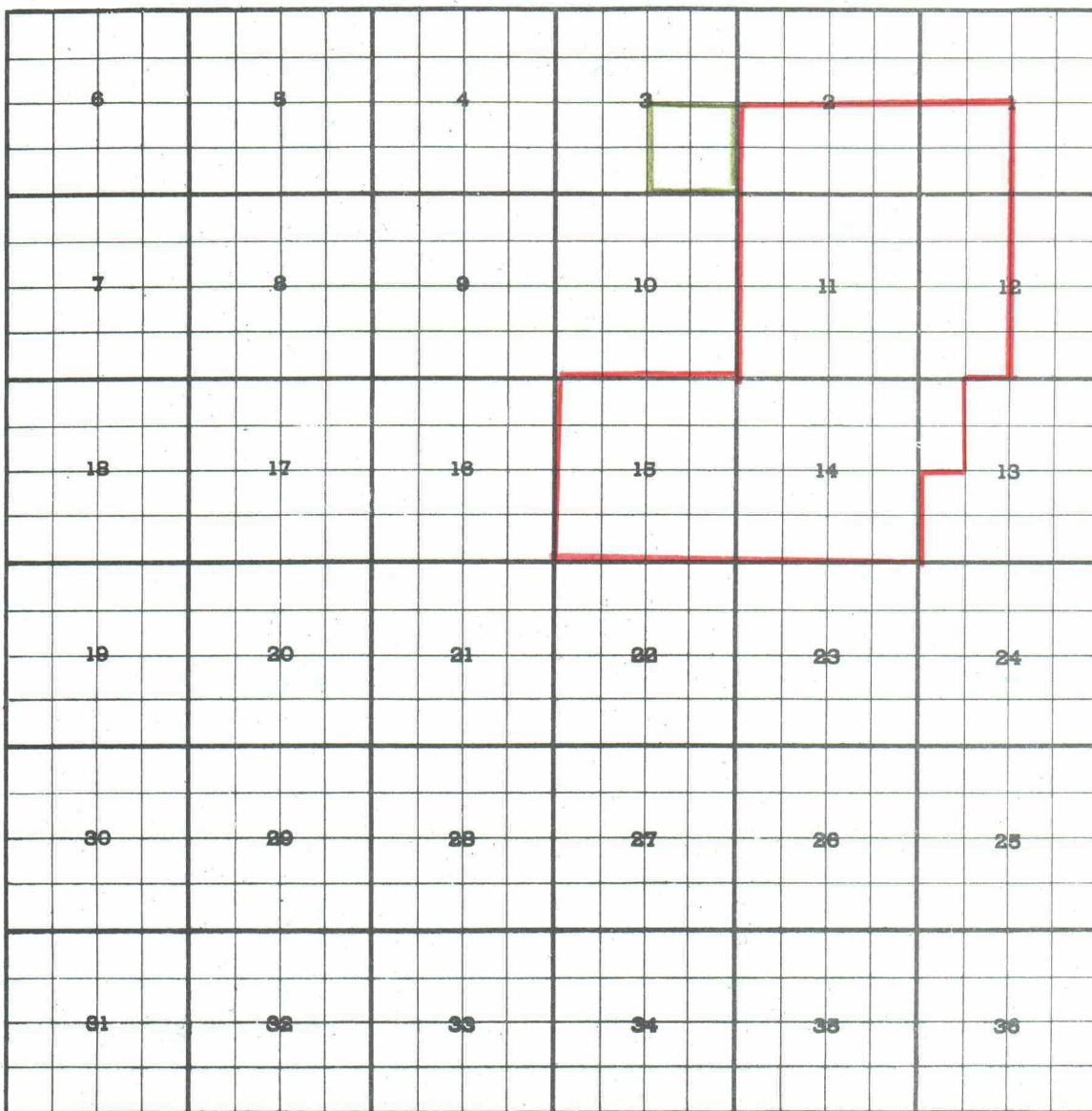
The Pure Oil L. B. Townsend #1-P Sec. 10-13-38 comp. in Wolfcamp
9/28/55 t. perf. 9600

Existing Boundary : Colored in Red

Proposed Extension: Colored in Green SE/4 Sec. 10 ; SW/4 Sec. 11

County LEA Pool ANDERSON RANCH-WOLFCAMP

TOWNSHIP 16 South, RANGE 32 East, NEW MEXICO PRINCIPAL MERIDIAN



Producing Formation- Wolfcamp Depth Range 9-10

Purpose: To extend the pool for the inclusion of -

Phillips Pet. Aggie "A" #1-Q Sec. 3-16-32 comp. in Wolfcamp 10/6/55 t.perf.

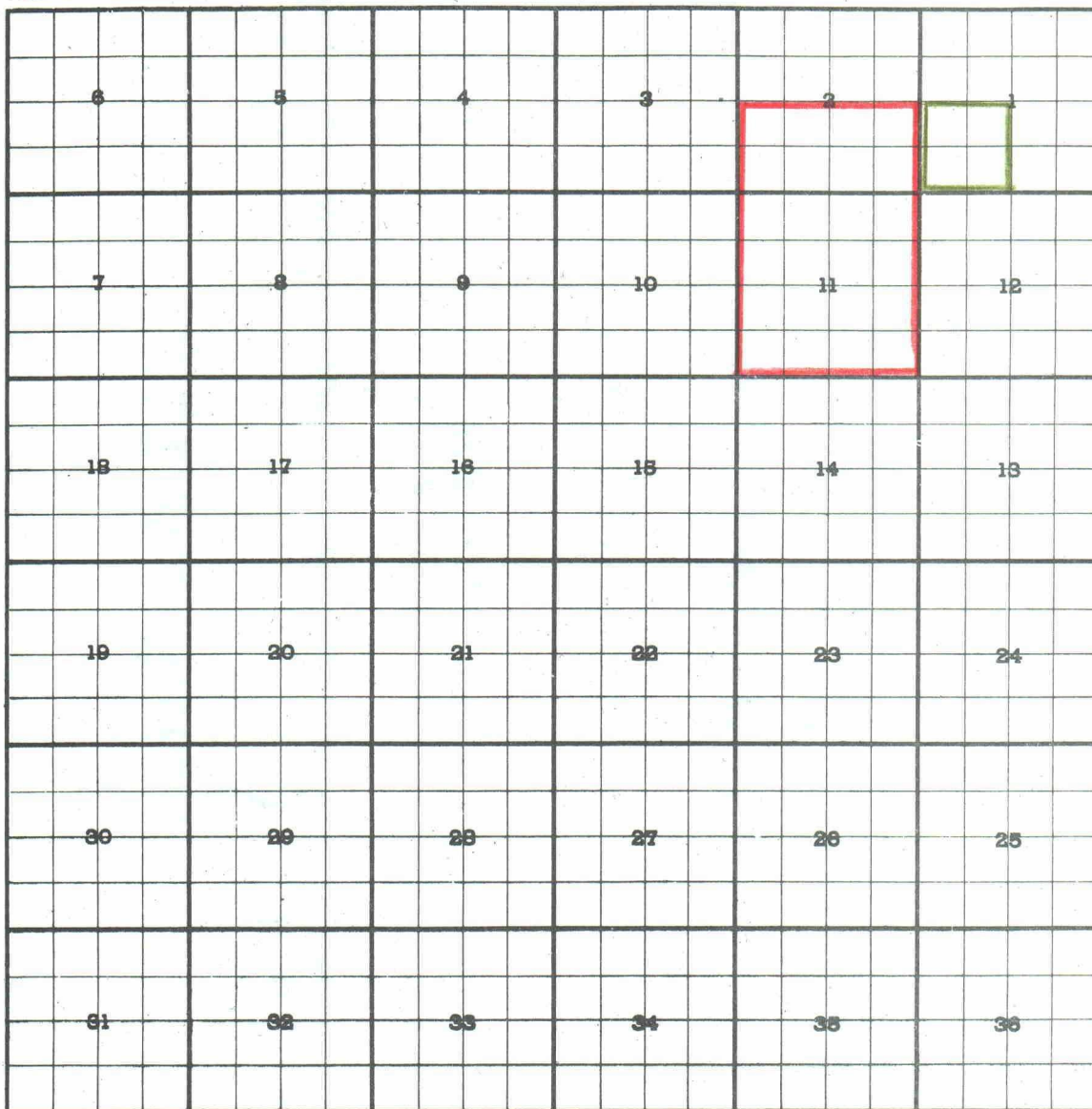
9718

Existing Boundary : Colored in Red

Proposed Extension: Colored in Green SE/4 of Section 3

County _____ LEA _____ Pool ALLISON-PENNSYLVANIAN

TOWNSHIP 9 *South*, RANGE 36 *East*, NEW MEXICO PRINCIPAL MERIDIAN



Producing Formation-Penn. Depth Ranges 9-10

Purpose: To extend the pool for the inclusion of -

Magnolia Pet. Co. Cox Federal #1-M Sec. 1-9-36 comp. 6/19/55 in Penn.
top perf. 9690

Existing Boundary : Colored in Red

Proposed Extension: Colored in Green -SW/4 of Section 1

BEFORE THE OIL CONSERVATION COMMISSION
OF THE STATE OF NEW MEXICO

IN THE MATTER OF THE HEARING
CALLED BY THE OIL CONSERVATION
COMMISSION OF NEW MEXICO FOR
THE PURPOSE OF CONSIDERING:

CASE NO. 984
ORDER NO. R-738

THE APPLICATION OF THE OIL CONSERVATION
COMMISSION UPON ITS OWN MOTION, FOR AN
ORDER CALLING FOR THE CREATION, EXTENSION,
DELETION, REDESIGNATION AND ABOLISHMENT
OF CERTAIN POOLS IN LEA, EDDY, AND CHAVES
COUNTIES, NEW MEXICO.

ORDER OF THE COMMISSION

BY THE COMMISSION:

This cause came on for hearing at 9 o'clock a.m., on December 14, 1955, at Santa Fe, New Mexico, before the Oil Conservation Commission of New Mexico, hereinafter referred to as the "Commission".

NOW, on this 12th day of JANUARY 1956, the Commission, a quorum being present, having considered the testimony presented, and the exhibits received at said hearing, and being fully advised in the premises,

FINDS:

1. That due public notice having been given as required by law, the Commission has jurisdiction of this cause and the subject matter thereof.
2. That there is need for the creation of a new pool in Lea County, New Mexico, for the production of oil from the Bone Spring formation, said pool to bear the designation Bell Lake-Bone Spring Pool. Said Bell Lake-Bone Spring Pool was discovered by Continental Oil Company, Bell Lake Unit #3, located in NE/4 NW/4, Section 6, Township 24 South, Range 34 East, NMPM. It was completed August 22, 1955. The top of the perforations is at 8670 feet.
3. That there is need for the creation of a new pool in Lea County, New Mexico, for the production of oil from the San Andres formation, said pool to bear the designation E-K San Andres Pool. Said E-K San Andres Pool was discovered by Plateau Oil Company, British-American State #1, located in NE/4 SE/4, Section 12, Township 18 South, Range 33 East, NMPM. It was completed October 10th, 1955. The top of the perforations is at 5062 feet.
4. That there is need for certain extensions to the Allison-Pennsylvanian Pool, the Anderson Ranch-Wolfcamp Pool, the Bronco-Wolfcamp Pool, the Corbin-Queen Pool, the Denton-Wolfcamp Pool, the Eidson-Pennsylvanian Pool, the E-K Queen Pool, the Gladiola Pool, the Jalmat Gas Pool, the Maljamar Pool, the Warren-Drinkard Pool, the Blinebry Oil Pool, the Eumont Gas Pool, the Tubb Gas Pool, and the Blinebry Gas Pool, all in Lea County, New Mexico, the Caprock-Queen Pool in Chaves County, New Mexico, and the Grayburg-Keely Pool and the Loco Hills Pool, both in Eddy County, New Mexico.
5. That there is need for the deletion of certain areas from the Terry-Blinebry Pool in Lea County, New Mexico.
6. That there is need for the reclassification and redesignation of the Elliott Pool in Lea County, New Mexico, presently defined as an oil pool for Drinkard production, as an oil pool for Abo production, said pool to be designated the Elliott-Abo Pool.

7. That there is need for the abolishment of the East Maljamar Pool in Lea County, New Mexico.

8. That the subject of the deletion of certain areas from the Bagley-Pennsylvanian Pool in Lea County, New Mexico, should be deferred for further study.

IT IS THEREFORE ORDERED:

(a) That a new pool in Lea County, New Mexico, classified as an oil pool for Bone Spring production, be and the same hereby is created. Said pool is hereby designated as the Bell Lake-Bone Spring Pool and consists of the following described area:

TOWNSHIP 24 SOUTH, RANGE 34 EAST, NMPM
Section 6: NW/4

(b) That a new pool in Lea County, New Mexico, classified as an oil pool for San Andres Production be and the same hereby is created. Said pool is hereby designated as the E-K San Andres Pool and consists of the following described area:

TOWNSHIP 18 SOUTH, RANGE 33 EAST, NMPM
Section 12: SE/4

(c) That the Allison-Pennsylvanian Pool in Lea County, New Mexico as heretofore classified, defined and described, be and the same is hereby extended to include therein:

TOWNSHIP 9 SOUTH, RANGE 36 EAST, NMPM
Section 1: SW/4

(d) That the Anderson Ranch-Wolfcamp Pool in Lea County, New Mexico, as heretofore classified, defined and described, be and the same is hereby extended to include therein:

TOWNSHIP 16 SOUTH, RANGE 32 EAST, NMPM
Section 3: SE/4

(e) That the advertised deletion from the Bagley-Pennsylvanian Pool in Lea County, New Mexico, be and the same hereby is deferred for further study.

(f) That the Bronco-Wolfcamp Pool in Lea County, New Mexico, as heretofore classified, defined and described, be and the same is hereby extended to include therein:

TOWNSHIP 13 SOUTH, RANGE 38 EAST, NMPM
Section 10: SE/4
Section 11: SW/4

(g) That the Caprock-Queen Pool in Chaves County, New Mexico, as heretofore classified, defined and described, be and the same is hereby extended to include therein:

TOWNSHIP 14 SOUTH, RANGE 31 EAST, NMPM
Section 1: W/2

(h) That the Corbin-Queen Pool in Lea County, New Mexico, as heretofore classified, defined and described, be and the same is hereby extended to include therein:

TOWNSHIP 17 SOUTH, RANGE 33 EAST, NMPM
Section 31: SE/4
Section 32: SW/4

TOWNSHIP 18 SOUTH, RANGE 33 EAST, N14E1W
Section 6: E/2

(i) That the Denton-Wolfcamp Pool in Lea County, New Mexico, as heretofore classified, defined and described, be and the same is hereby extended to include therein:

TOWNSHIP 14 SOUTH, RANGE 37 EAST, N14E1W
Section 25: W/2 E/2

(j) That the Edson-Pennsylvanian Pool in Lea County, New Mexico, as heretofore classified, defined and described, be and the same is hereby extended to include therein:

TOWNSHIP 16 SOUTH, RANGE 35 EAST, N14E1W
Section 7: NE/4

(k) That the E-K Queen Pool in Lea County, New Mexico, as heretofore classified, defined and described, be and the same is hereby extended to include therein:

TOWNSHIP 18 SOUTH, RANGE 34 EAST, N14E1W
Section 7: SE/4
Section 18: NE/4, E/2 SE/4
Section 30: N/2

(l) That the Elliott Pool in Lea County, New Mexico, be and the same hereby is classified as a pool for the production of oil from the Abo formation and is hereby designated as the Elliott-Abo Pool.

(m) That the Gladiola Pool in Lea County, New Mexico, as heretofore classified, defined and described, be and the same is hereby extended to include therein:

TOWNSHIP 12 SOUTH, RANGE 38 EAST, N14E1W
Section 19: E/2

(n) That the Jalmat Gas Pool in Lea County, New Mexico, as heretofore classified, defined and described, be and the same is hereby extended to include therein:

TOWNSHIP 22 SOUTH, RANGE 35 EAST, N14E1W
Section 25: All
Section 35: All

TOWNSHIP 22 SOUTH, RANGE 36 EAST, N14E1W
Section 30: All
Section 31: All

TOWNSHIP 23 SOUTH, RANGE 35 EAST, N14E1W
Section 1: All

TOWNSHIP 23 SOUTH, RANGE 36 EAST, N14E1W
Section 5: SW/4
Section 6: All

(o) That the East Maljamar Pool in Lea County, New Mexico, as heretofore classified, defined and described, be and the same is hereby abolished.

(p) That the Maljamar Pool in Lea County, New Mexico, as heretofore classified, defined and described, be and the same is hereby extended to include therein:

TOWNSHIP 17 SOUTH, RANGE 33 EAST, N14E1W
Section 16: SW/4
Section 17: S/2
Section 21: NW/4

(q) That the Warren-Drinkard Pool in Lea County, New Mexico, as heretofore classified, defined and described, be and the same is hereby extended to include therein:

TOWNSHIP 20 SOUTH, RANGE 38 EAST, NMPM

Section 25: All

Section 26: All

TOWNSHIP 20 SOUTH, RANGE 39 EAST, NMPM

Section 30: All

(r) That the Grayburg-Keely Pool in Eddy County, New Mexico, as heretofore classified, defined and described, be and the same is hereby extended to include therein:

TOWNSHIP 17 SOUTH, RANGE 29 EAST, NMPM

Section 22: NE/4

(s) That the Loco Hills Pool in Eddy County, New Mexico, as heretofore classified, defined and described, be and the same is hereby extended to include therein:

TOWNSHIP 18 SOUTH, RANGE 29 EAST, NMPM

Section 20: NW/4

(t) That the Elinebry Oil Pool in Lea County, New Mexico, as heretofore classified, defined and described, be and the same is hereby extended to include therein:

TOWNSHIP 22 SOUTH, RANGE 37 EAST, NMPM

Section 36: NW/4

(u) That the Eumont Gas Pool in Lea County, New Mexico, as heretofore classified, defined and described, be and the same is hereby extended to include therein:

TOWNSHIP 19 SOUTH, RANGE 36 EAST, NMPM

Section 22: E/2

TOWNSHIP 20 SOUTH, RANGE 36 EAST, NMPM

Section 9: SE/4, S/2 NE/4, NW/4 NE/4

Section 10: SW/4, S/2 NW/4

TOWNSHIP 21 SOUTH, RANGE 37 EAST, NMPM

Section 19: N/2 NE/4

(v) That the Tubb Gas Pool in Lea County, New Mexico, as heretofore classified, defined and described, be and the same is hereby extended to include therein:

TOWNSHIP 21 SOUTH, RANGE 37 EAST, NMPM

Section 4: SE/4 SW/4

(w) That the following described acreage, a part of the Terry-Elinebry Oil Pool, in Lea County, New Mexico, as heretofore classified, defined and described, be and the same hereby is deleted from the horizontal limits of said pool:

TOWNSHIP 21 SOUTH, RANGE 37 EAST, NMPM

SECTION 4: Lot 14

(x) That the Blinsbry Gas Pool in Lea County, New Mexico, as heretofore classified, defined and described, be and the same is hereby extended to include therein:

TOWNSHIP 21 SOUTH, RANGE 37 EAST, N4E1
Section 4: Lot 14
Section 32: NE/4

DONE at Santa Fe, New Mexico, on the day and year hereinabove designated.

STATE OF NEW MEXICO
OIL CONSERVATION COMMISSION

John F. Sims
JOHN F. SIMS, Chairman

E. S. Walker
E. S. WALKER, Member

W. B. Macey
W. B. MACKEY, Member and Secretary



BEFORE THE OIL CONSERVATION COMMISSION
OF THE STATE OF NEW MEXICO

IN THE MATTER OF THE HEARING
CALLED BY THE OIL CONSERVATION
COMMISSION OF NEW MEXICO FOR
THE PURPOSE OF CONSIDERING:

CASE NO. 984
Order No. R-738-A

THE APPLICATION OF THE OIL
CONSERVATION COMMISSION UPON
ITS OWN MOTION FOR AN ORDER
CALLING FOR THE CREATION,
EXTENSION, DELETION, REDESIGNATION
AND ABOLISHMENT OF CERTAIN POOLS
IN LEA, EDDY AND CHAVES COUNTIES,
NEW MEXICO.

ORDER OF THE COMMISSION

BY THE COMMISSION:

This cause came on for hearing at 9 o'clock a. m. on December 14, 1955, and at 9 o'clock a. m. on January 19, 1956, at Santa Fe, New Mexico, before the Oil Conservation Commission of New Mexico, hereinafter referred to as the "Commission".

NOW, on this 20th day of February, 1956, the Commission, a quorum being present, having considered the testimony presented, and the exhibits received at said hearing and being fully advised in the premises,

FINDS:

- (1) That due public notice having been given as required by law, the Commission has jurisdiction of this cause and the subject matter thereof.
- (2) That there is need for the deletion of a certain area from the boundaries of Bagley Pennsylvanian Pool in Lea County, New Mexico.

IT IS THEREFORE ORDERED:

(e) That the Bagley Pennsylvanian Pool in Lea County, New Mexico, as heretofore classified, defined and described, be and the same is hereby contracted by the deletion of the following described area:

TOWNSHIP 11 SOUTH, RANGE 33 EAST, NMPM
Section 33: SE/4

DONE at Santa Fe, New Mexico on the day and year hereinabove designated.

State of New Mexico
Oil Conservation Commission

John F. Simms
John F. Simms, Chairman

E. S. Walker
E. S. Walker, Member

W. B. Macey
W. B. Macey, Member and Secretary

