

Ex 1

County LEA Pool CAUDILL-WOLFCAMP

TOWNSHIP 15 *South*, RANGE 36 *East*, NEW MEXICO PRINCIPAL MERIDIAN

	6	5	4	3	2	1
7	8	9	10	11	12	
13	14	15	16	17	18	
19	20	21	22	23	24	
25	26	27	28	29	30	
31	32	33	34	35	36	

Producing Formation: Wolfcamp Depth Range: 10-11

Purpose: To Create a new Pool for:

Magnolia Pet. Co. Gann-Wright #1 in Unit F of 9-15-36

Re-Comp. 6/16/56 in Wolfcamp Top Perf.: 10,292


Proposed Boundary: Colored in Red NW/4 Sec. 9

Ex 2

County LEA Pool GROSS-DEVONIAN

TOWNSHIP 13 *South*, RANGE 32 *East*, NEW MEXICO PRINCIPAL MERIDIAN

6	5	4	3	2	1
7	8	9	10	11	12
13	17	16	15	14	13
19	20	21	22	23	24
30	29	28	27	26	25
31	32	33	34	35	36



Producing Formation: Devonian Depth Range: 12-13

Purpose: To Create a new Pool for:

United States Smelting Refining & Mining Co. Superior State

in Unit F of 34-13-32 Comp. 5/31/56 in Devonian

Top Perf.: 12,338

Proposed Boundary: Colored in Red NW/4 Sec. 34

43

County LEA Pool JENNINGS-DELAWARE

TOWNSHIP 25 *South*, RANGE 32 *East*, NEW MEXICO PRINCIPAL MERIDIAN

6	5	4	3	2	1
7	8	9	10	11	12
13	14	15	16	17	18
19	20	21	22	23	24
25	26	27	28	29	30
31	32	33	34	35	36

Producing Formation: Delaware      Depth Range: 0-5

---

Purpose: To Create a new Pool for:

Westates Pet. Corp. Jennings Federal #1 in Unit I 33-25-32

Comp. in Delaware 5/23/56 Top Perf. 4621

Proposed Boundary: Colored in Red      SE/4 Sec. 33

---



---



---

845

County LEA Pool YOUNG -SAN ANDRES

TOWNSHIP 18 *South*, RANGE 32 *East*, NEW MEXICO PRINCIPAL MERIDIAN

6	5	4	3	2	1	
7	8	9	10	11	12	
13	17	16	15	14	13	
19	20	21	22	23	24	
30	29	28	27	26	25	
31	32	33	34	35	36	

Producing Formation: San Andres Depth Range: 0-5

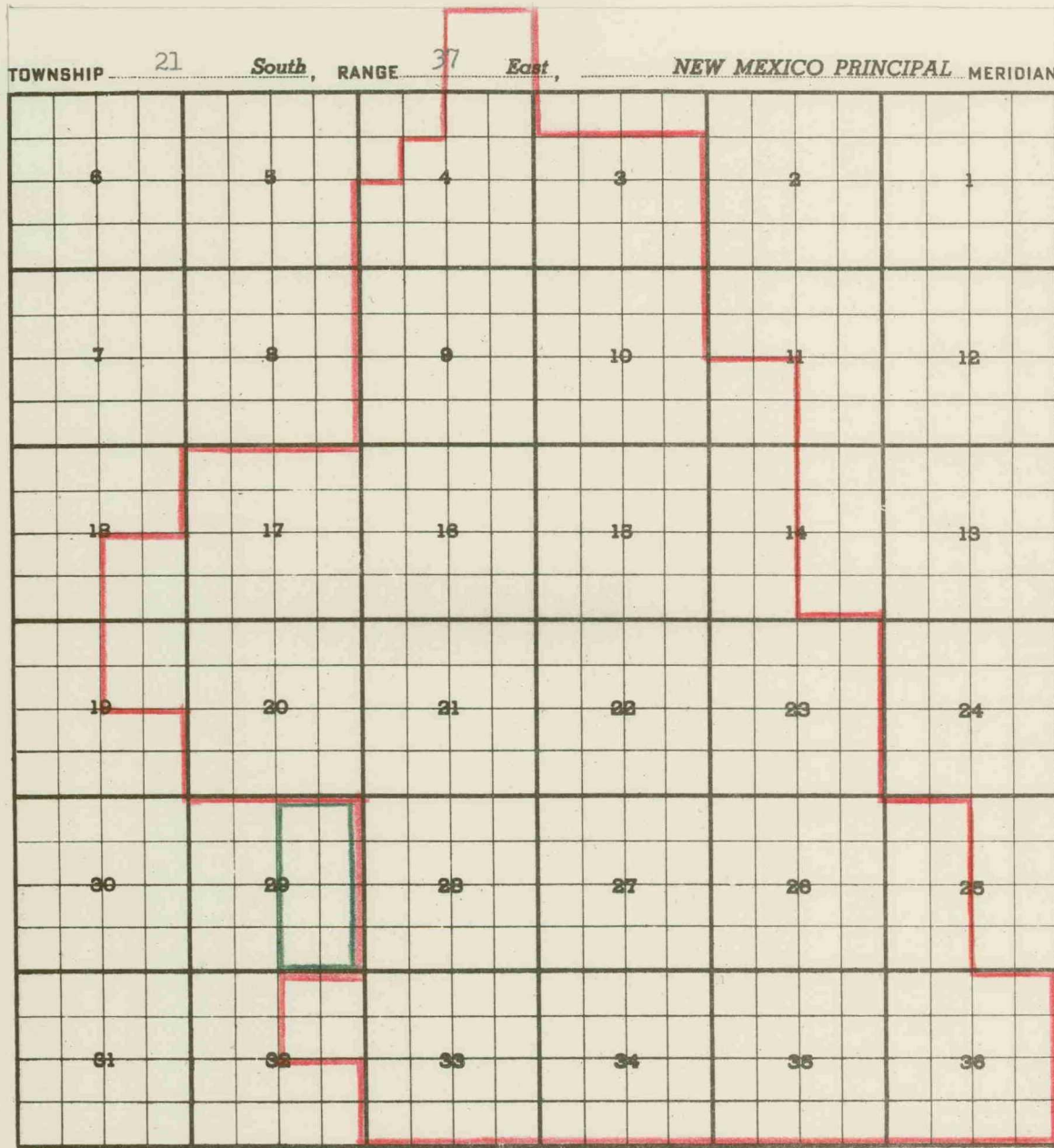
Purpose: To create a new pool for:

McCurdy-Trammell Joint Acct. Barton #1 in Unit A 29-18-32

Comp. 5/31/56 in San Andres dcs. 4047

Proposed Boundary: Colored in Red NE/4 Sec. 29

County LEA Pool BLINEBRY GAS



Producing Formation; Blinebry

Purpose: To extend the pool to include:

The Ohio Oil Co. Wm. Turner #3 in Unit I 29-21-37

Re-Comp. 6/16/56 in Blinebry Top Perf. 5570

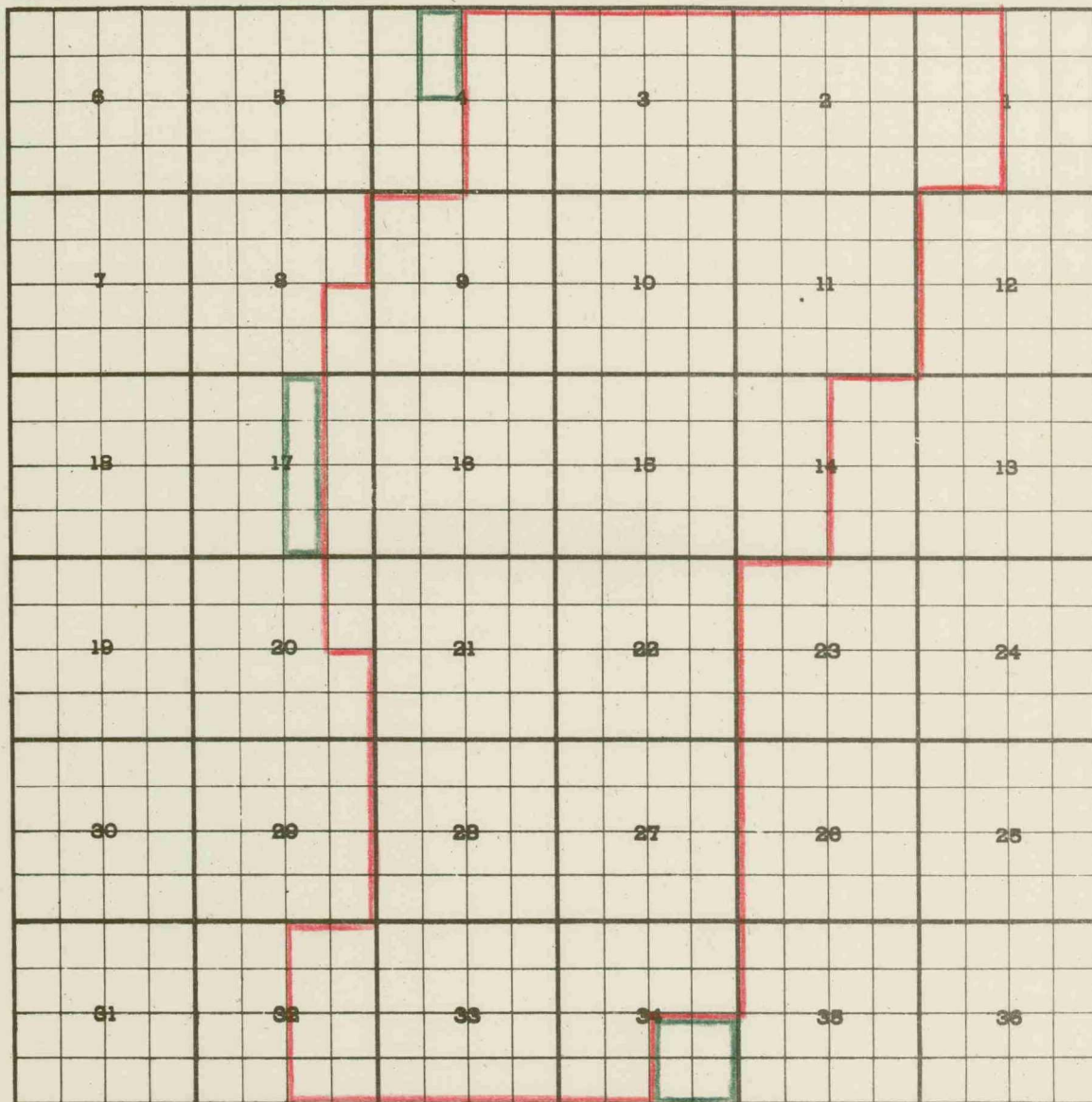
Existing Boundary: Colored in Red

Proposed Extension: Colored in Green E/2 Sec. 29

847

County CHAVES Pool CAPROCK-QUEEN

TOWNSHIP 14 *South*, RANGE 31 *East*, NEW MEXICO PRINCIPAL MERIDIAN



Producing Formation: Queen Depth Range: 0-5

Purpose: To Extend the pool to include:

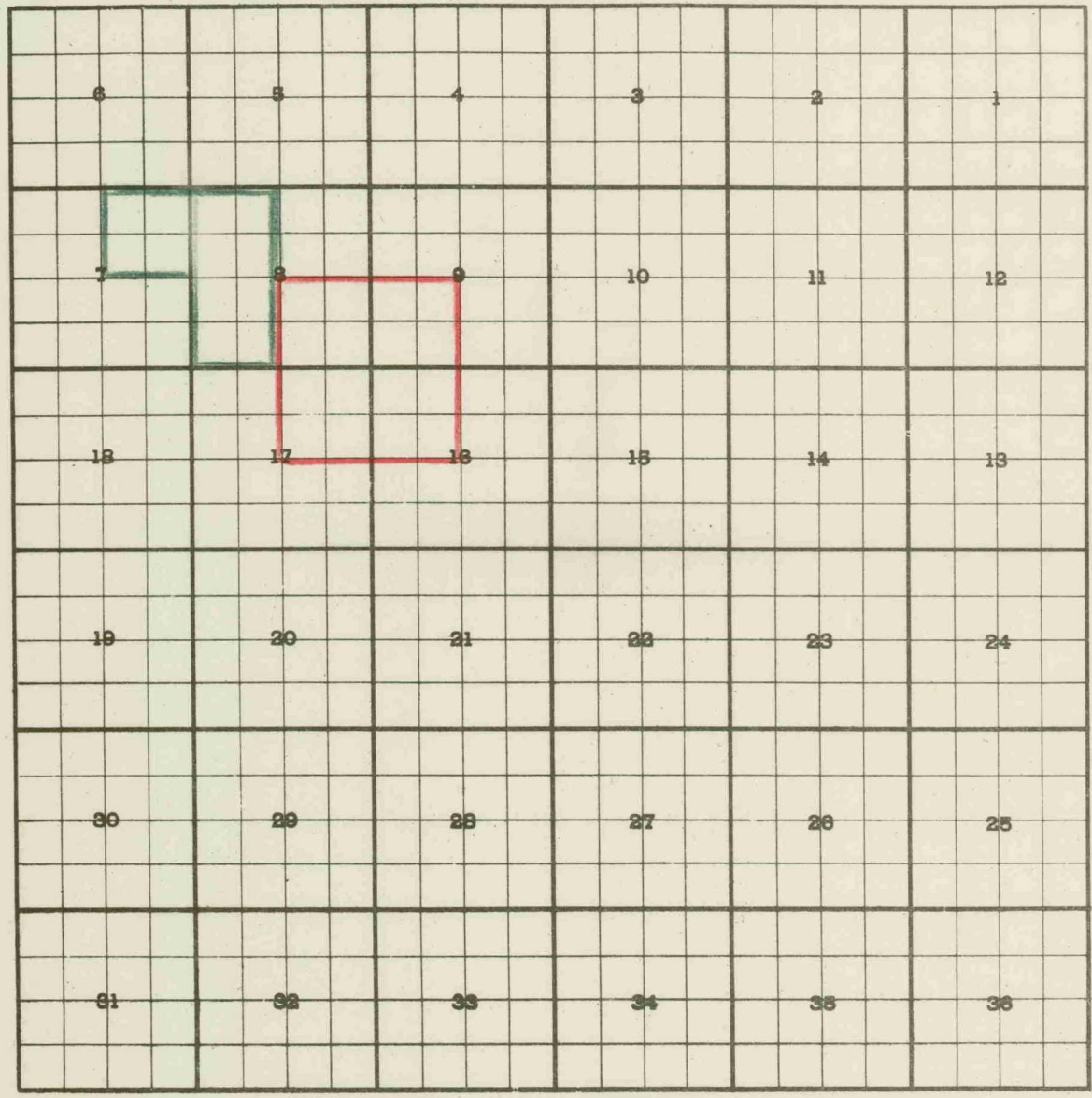
- Tidewater Oil Co. State "Z" #3-J, 17-14-31 Comp. in Queen 6/12/56 Top Perf. 2737
- Tidewater Oil Co. State "Z" #4-O, 17-14-31, Comp. in Queen 7/7/56 Top Perf. 2760
- Continental Oil Co. State R-34 #2-J, 34-14-31, Comp. in Queen 6/8/56 dcs. 3086
- Continental Oil Co. State R-34 #3-O, 34-14-31, Comp. in Queen 6/25/56 dcs. 3090
- Continental Oil Co. State R-34 #6-I, 34-14-31, Comp. in Queen 7/22/56 dcs. 3107
- UNADY John H. Trigg Fed. Trigg #23-4-F, 4-14-31, Comp. in Queen 7/7/56 dcs. 2781

Existing Boundary: Colored in Red  
Proposed Extension: Colored in Green W/2 E/2 Sec. 17, SE/4 Sec. 34, E/2 NW/4 Sec. 4

548

County EDDY Pool CAVE

TOWNSHIP 17 *South*, RANGE 29 *East*, NEW MEXICO PRINCIPAL MERIDIAN



Producing Formation: Grayburg Depth Range: 0-5

Purpose: To Extend the pool to include:

Kinkaid & Watson Humble State #1 in Unit D 8-17-29  
 Comp. in Grayburg 4/13/56 Top Perf. 2353

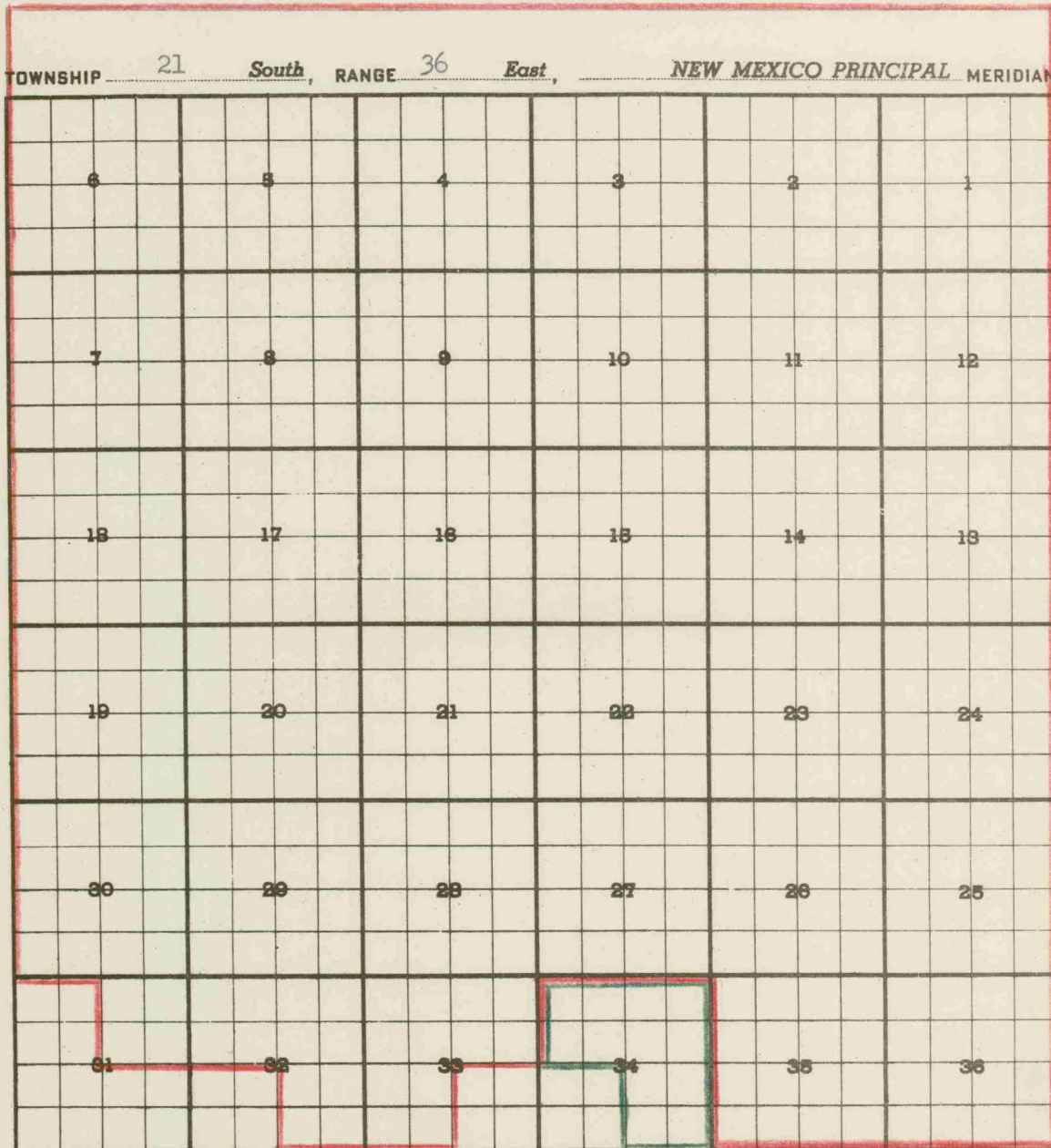
Leonard Oil Co. Fed. Folk #2 in Unit E 8-17-29  
 Comp. in-Grayburg 8/27/56 Top Perf. 2366

Kinkaid & Watson Humble State "8" #2 in Unit A 7-17-29  
 Comp. in Grayburg 6/13/56 dcs. 2336

Existing Boundary: Colored in Red  
 Proposed Extension: Colored in Green W/2 Sec. 8 NE/4 Sec. 7 UNADV.

County LEA Pool EUMONT

519



Producing Formation: Yates, Seven Rivers, Queen

Purpose: To extend the pool to include:

Gulf Oil Corp. W. A. Ramsay "A" #14 in Unit F 34-21-36

Re-Comp. 6/15/56 in Queen Top Perf. 3808

Existing Boundary: Colored in Red

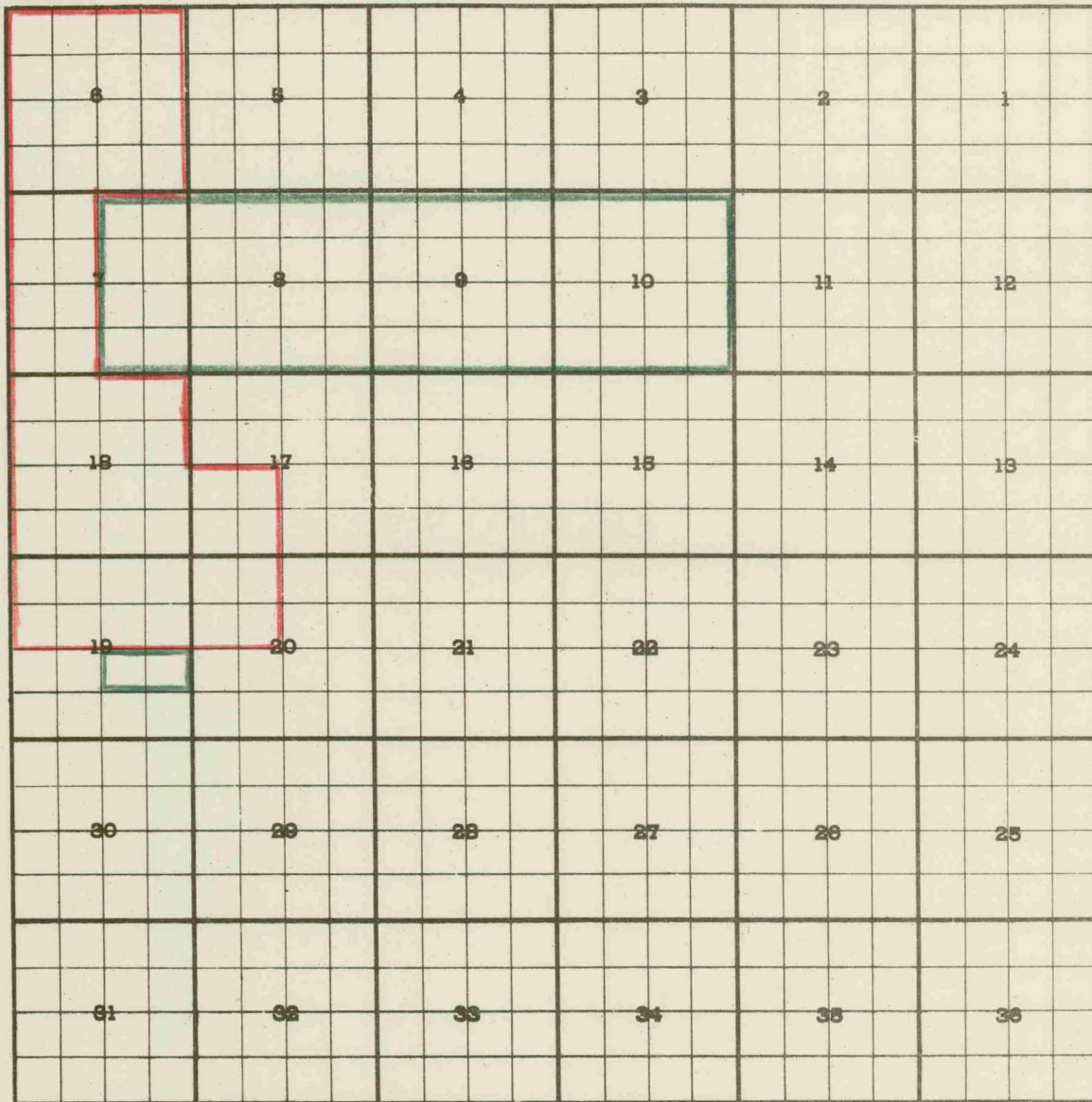
Proposed Extension: Colored in Green N/2, SE/4 Sec. 34



2410

County LEA Pool EUMONT

TOWNSHIP 22 South, RANGE 37 East, NEW MEXICO PRINCIPAL MERIDIAN



Purpose: To extend the pool to include:

UNADV. Humble Oil & Refining Co. New Mexico State M #11 in Unit J 19-22-37  
Comp. in Queen 5/14/56 Top Perf. 3530

UNADV. Skelly Oil Co. Baker "B" #2-K 10-22-37 Comp. in Queen Top Perf. 3420

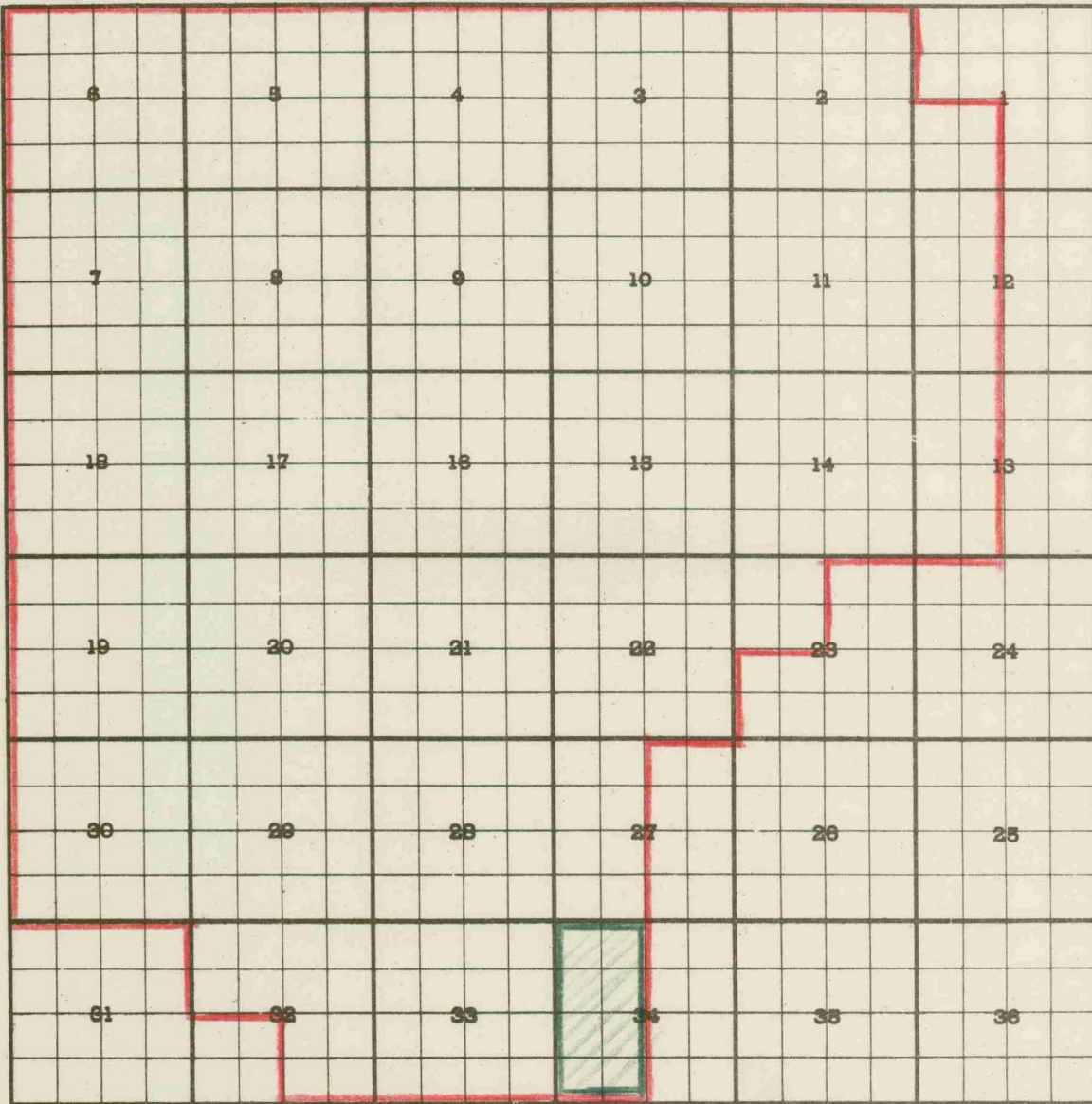
Existing Boundary: Colored in Red

Proposed Extension: Colored in Green N/2 SE/4 Sec. 19, E/2 Sec. 7, AllSec. 8,9,10

4-11

County LEA Pool EUNICE-MONUMENT

TOWNSHIP 21 South, RANGE 36 East, NEW MEXICO PRINCIPAL MERIDIAN



Purpose: There are no Eunice-Monument wells in the area

---

Existing Boundary: Colored in Red

---

Proposed Deletion: Colored in Green W/2 Sec. 34

---



---



---



---

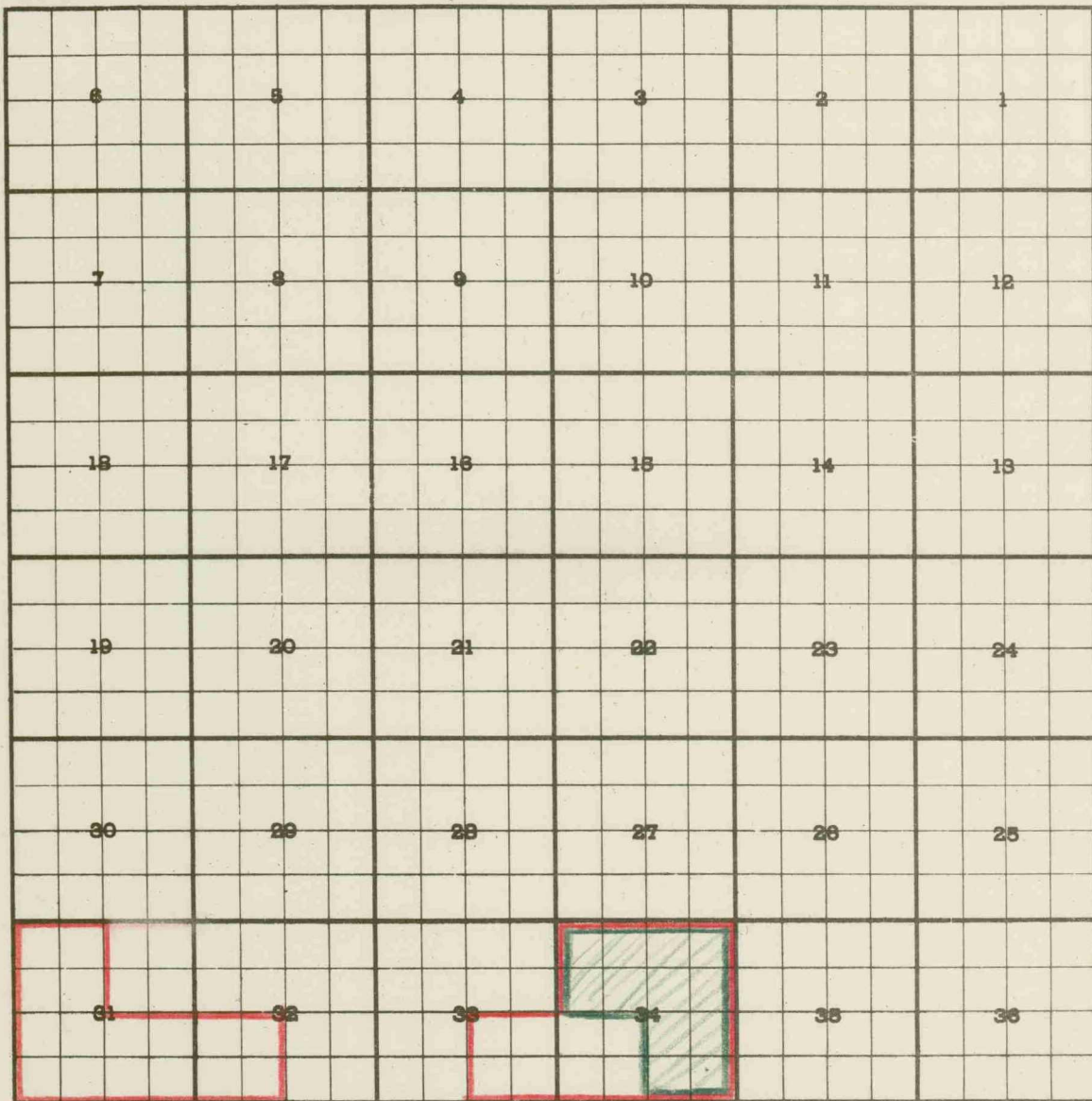


---

212

County LEA Pool JALMAT

TOWNSHIP 21 *South*, RANGE 36 *East*, NEW MEXICO PRINCIPAL MERIDIAN



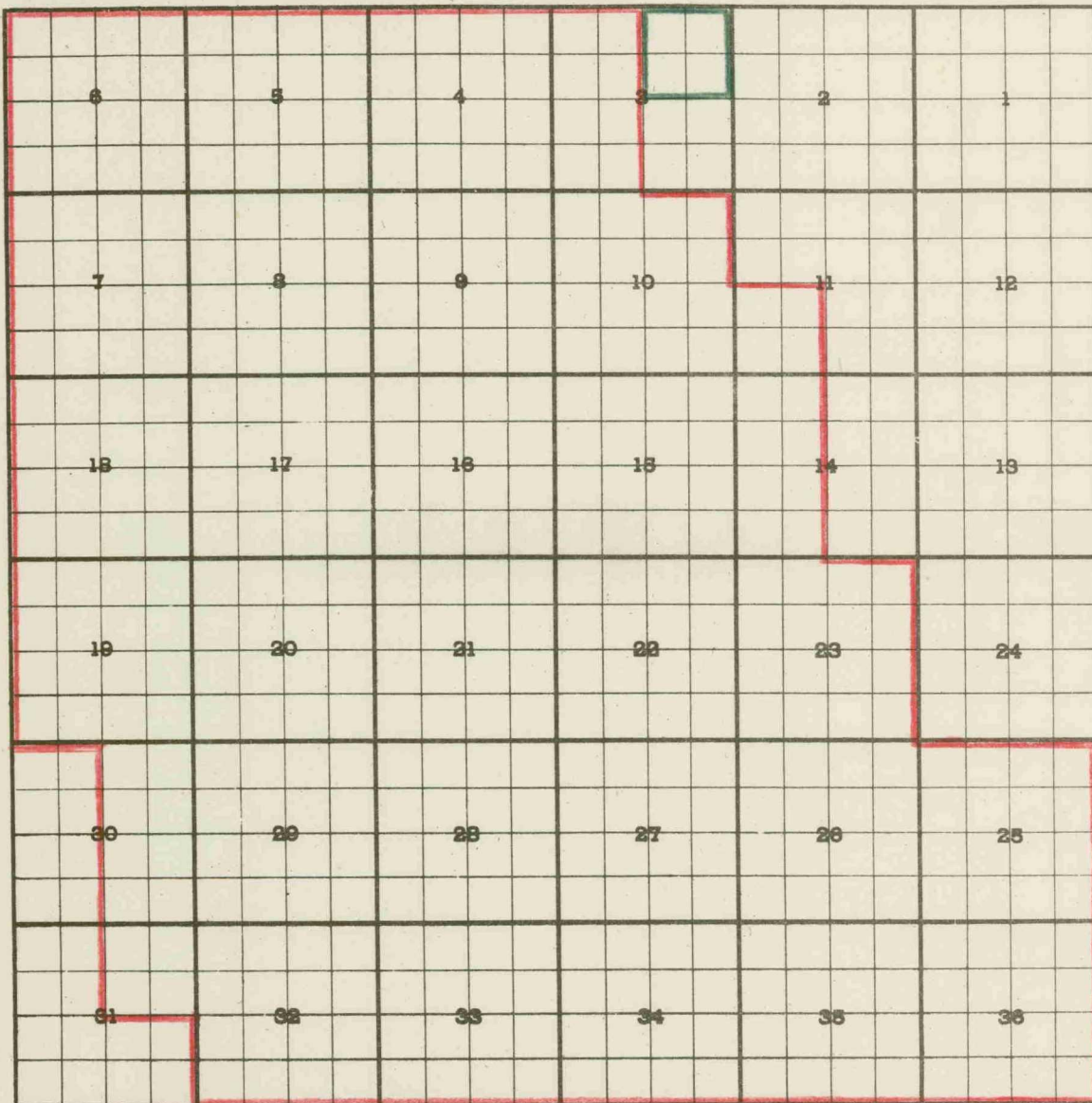
Purpose: To prevent overlapping of Eumont

Existing Boundary: Colored in Red

Proposed Deletion: Colored in Green N/2, SE/4 Sec. 34

County LEA Pool SOUTH EUNICE

TOWNSHIP 22 *South*, RANGE 36 *East*, NEW MEXICO PRINCIPAL MERIDIAN



Producing Formation: Part of Seven Rivers & Queen Depth Range:

Purpose: To extend the pool to include:

Gulf Oil Corp. W. A. Ramsay "A" #14 in Unit F 34-21-36

RE-Comp. in Queen 6/15/56 Top Perf. 3808

Existing Boundary; Colored in Red

Proposed Extension: Colored in Green NE/4 Sec. 3

Gulf Oil Corp. Harry Leonard "D" #2 in Unit A 3-22-36

2114

County LEA Pool NORTH GLADIOLA-DEVONIAN

TOWNSHIP 11 *South*, RANGE 38 *East*, NEW MEXICO PRINCIPAL MERIDIAN

6	5	4	3	2	1
7	8	9	10	11	12
13	12	11	10	9	8
19	20	21	22	23	24
30	29	28	27	26	25
31	32	33	34	35	36

Producing Formation: Devonian      Depth Range: 12-13

---

Purpose: To extend the pool to include:  
Ralph Lowe Lawton State #1 in Unit M 32-11-38

---

Comp. in Devonian 6/18/56      Top Perf. 11,956

---

Existing Boundary: Colored in Red

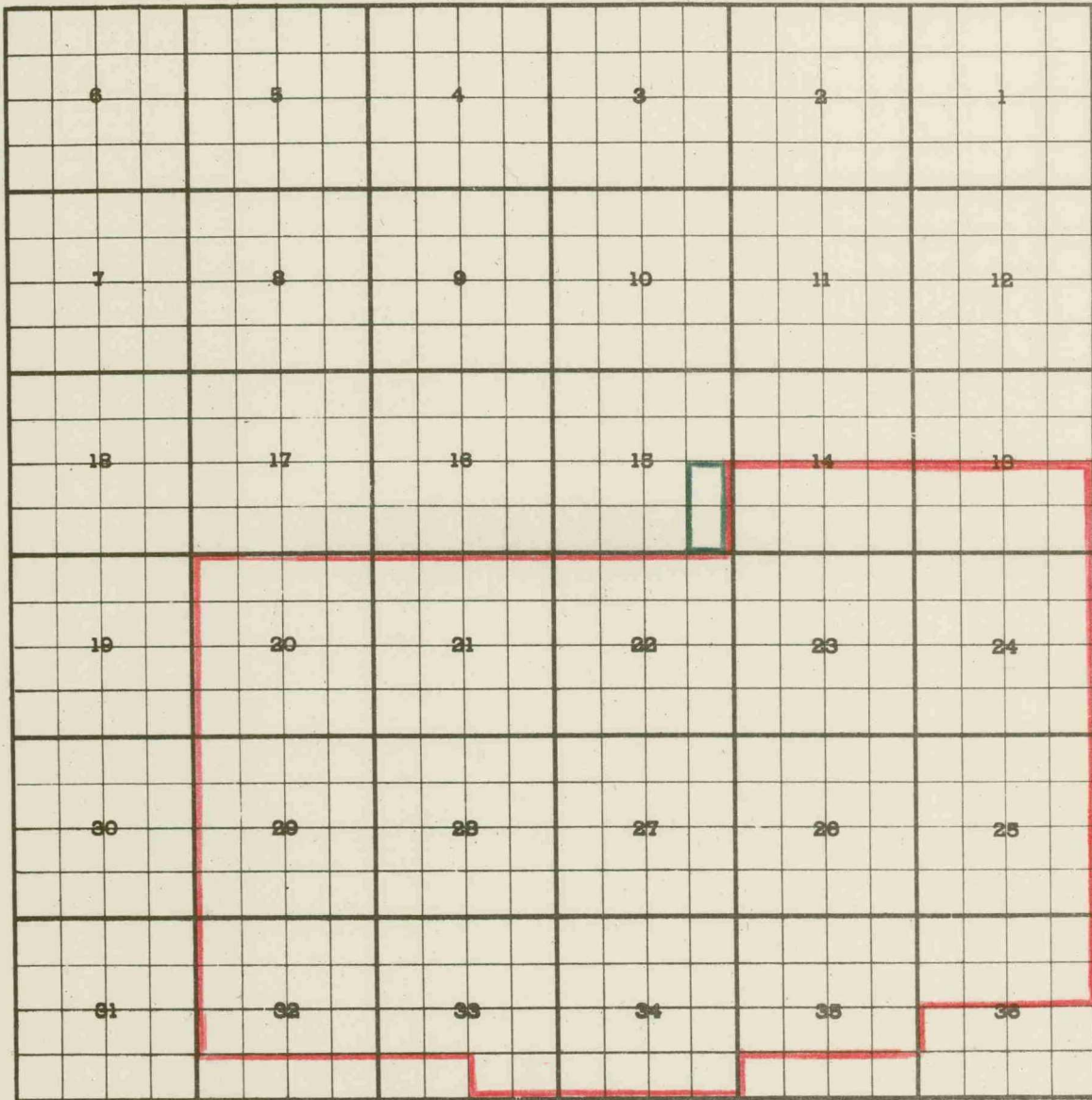
---

Proposed Extension: Colored in Green      E/2 Sec. 31, SW/4 Sec. 32

---

County EDDY Pool GRAYBURG-JACKSON

TOWNSHIP 17 *South*, RANGE 29 *East*, NEW MEXICO PRINCIPAL MERIDIAN



Producing Formation: Queen, Grayburg, San Andres Depth Range: 0-5

Purpose: To extend the pool to include:

Sunray Mid-Continent Oil CO. M. Dodd "A" #16 in Unit I 15-17-29

Comp. in Grayburg 4/16/56 dcs. 2388

Existing Boundary: Colored in Red

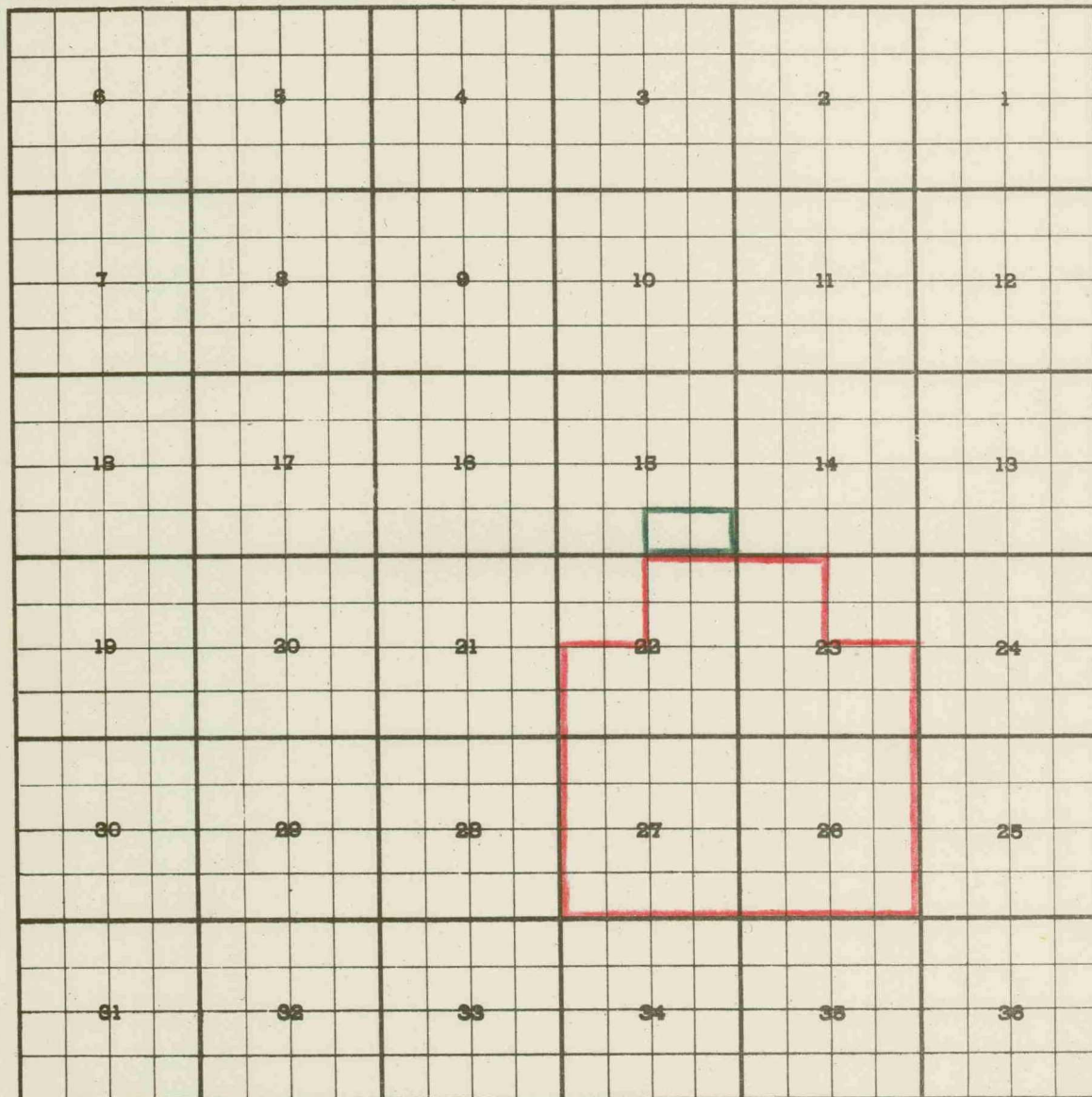
Proposed Extension: Colored in Green E/2 SE/4 Sec. 15

*cont'd*

5416

County EDDY Pool GRAYBURG-KEELY

TOWNSHIP 17 *South*, RANGE 29 *East*, NEW MEXICO PRINCIPAL MERIDIAN



Producing Formation: San Andres Depth Range: 0-5

Purpose: To extend the pool to include:

Sunray Mid-Continent Oil Co. M. Dodd "A" #13 in Unit P 15-17-29

Comp. in San Andres 3/20/56

Existing Boundary: Colored in Red

Proposed Extension: Colored in Green S/2 SE/4 Sec. 15

8417

County LEA Pool HARDY

TOWNSHIP 20 *South*, RANGE 37 *East*, NEW MEXICO PRINCIPAL MERIDIAN

6	5	4	3	2	1
7	8	9	10	11	12
13	17	16	15	14	13
19	20	21	22	23	24
29	28	27	26	25	25
31	32	33	34	35	36

Producing Formation: Queen, Grayburg Depth Range: 0-5

Purpose: To extend the pool to include:

Continental Oil Co. SEMU-Queen #52 in Unit F 25-20-37

Comp. in Queen 7/7/56 Top Perf. 3638

Continental Oil Co. State 25 #1 in Unit O 25-20-37

Comp. 7/11/56 in Queen Top Perf. 3652

Existing Boundary: Colored in Red

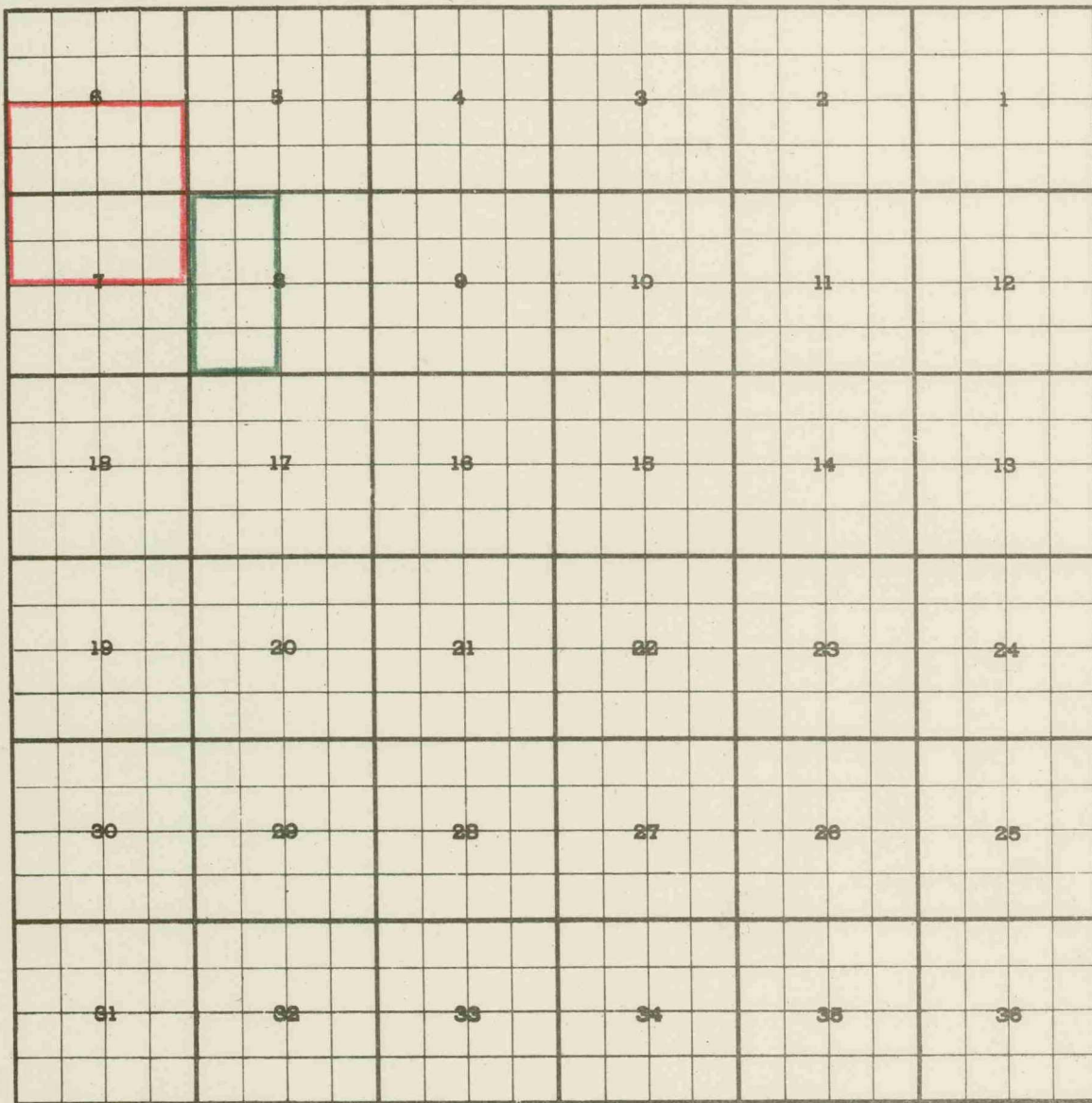
Proposed Extension: Colored in Green S/2, S/2 NW/4 Sec. 25



8/18

County LEA Pool ROBERTS

TOWNSHIP 17 *South*, RANGE 33 *East*, NEW MEXICO PRINCIPAL MERIDIAN



Producing Formation: Grayburg Depth Range: 0-5

Purpose: To extend the pool to include:

Leonard Nichols Aztec State #1 in Unit L 8-17-33

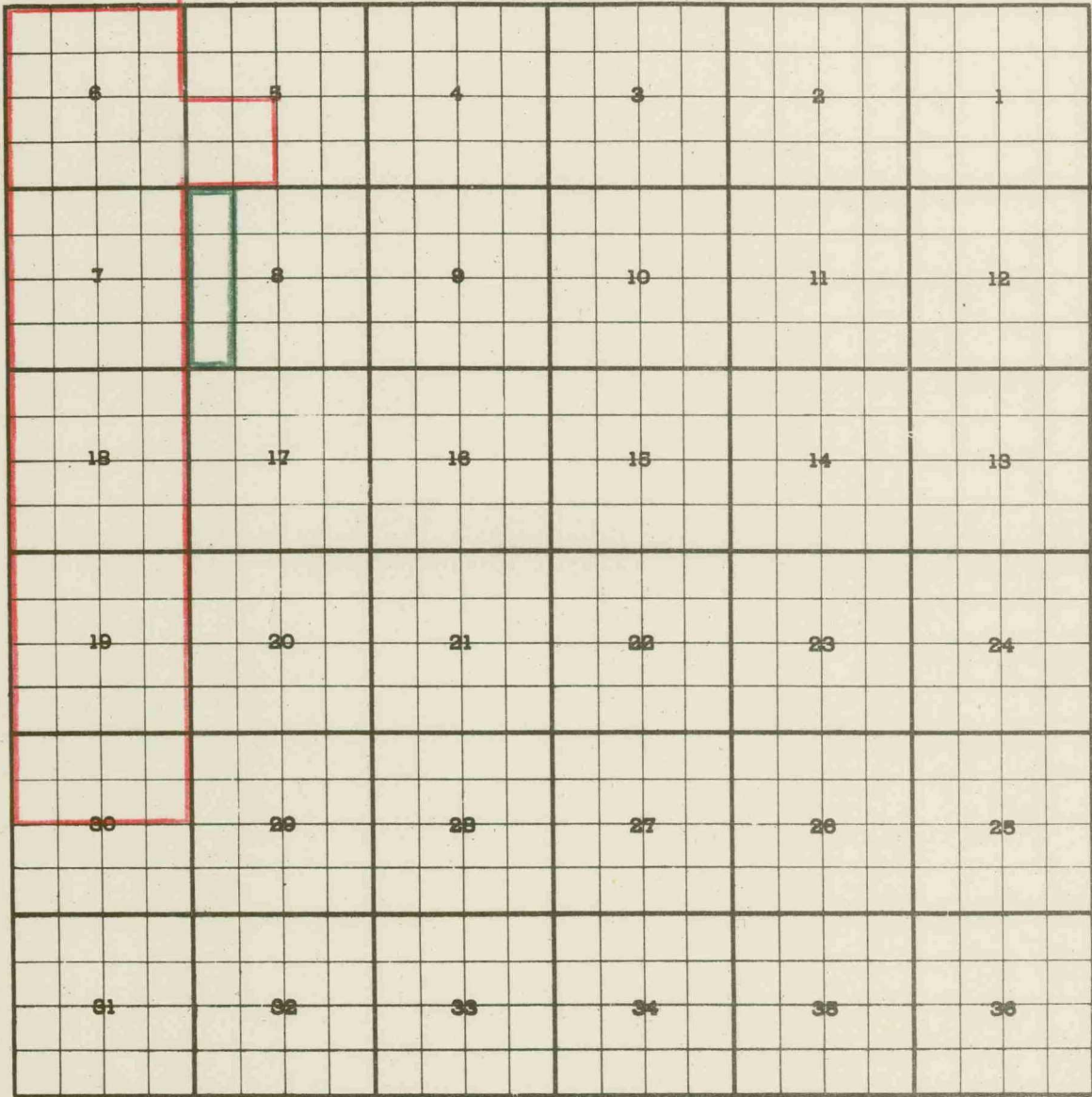
Comp. 6/2/56 in Grayburg Top Perf. 4212

Existing Boundary: Colored in Red

Proposed Extension: Colored in Green W/2 Sec. 8

County LEA Pool SKAGGS

TOWNSHIP 20 *South*, RANGE 38 *East*, NEW MEXICO PRINCIPAL MERIDIAN



Producing Formation: Grayburg Depth Range: 0-5

Purpose: To extend the pool to include:

- De Kalb Agric. Assn., Inc. & Magnolia Pet. Co. Stovall "G" #1-G
- in Unit E 8-20-38 Comp. in Grayburg 6/13/56 dcs. 3989
- De Kalb Agric. Assn., Inc. & Magnolia Pet. Co. Stovall "G" #2
- in Unit L 8-20-38 Comp. in Grayburg 7/20/56 dcs. 3990

Existing Boundary: Colored in Red

Proposed Extension: Colored in Green W/2 W/2 Sec. 8

County LEA Pool TOWNSEND-WOLFCAMP

2120

TOWNSHIP 15 *South*, RANGE 35 *East*, NEW MEXICO PRINCIPAL MERIDIAN

6	5	4	3	2	1
7	8	9	10	11	12
18	17	16	15	14	13
19	20	21	22	23	24
30	29	28	27	26	25
31	32	33	34	35	36

Producing Formation: Wolfcamp Depth Range: 10-11

Purpose: To extend the pool to include:

Humble Oil & Refining Co. Adolph Baer #1 in Unit M 32-15-35

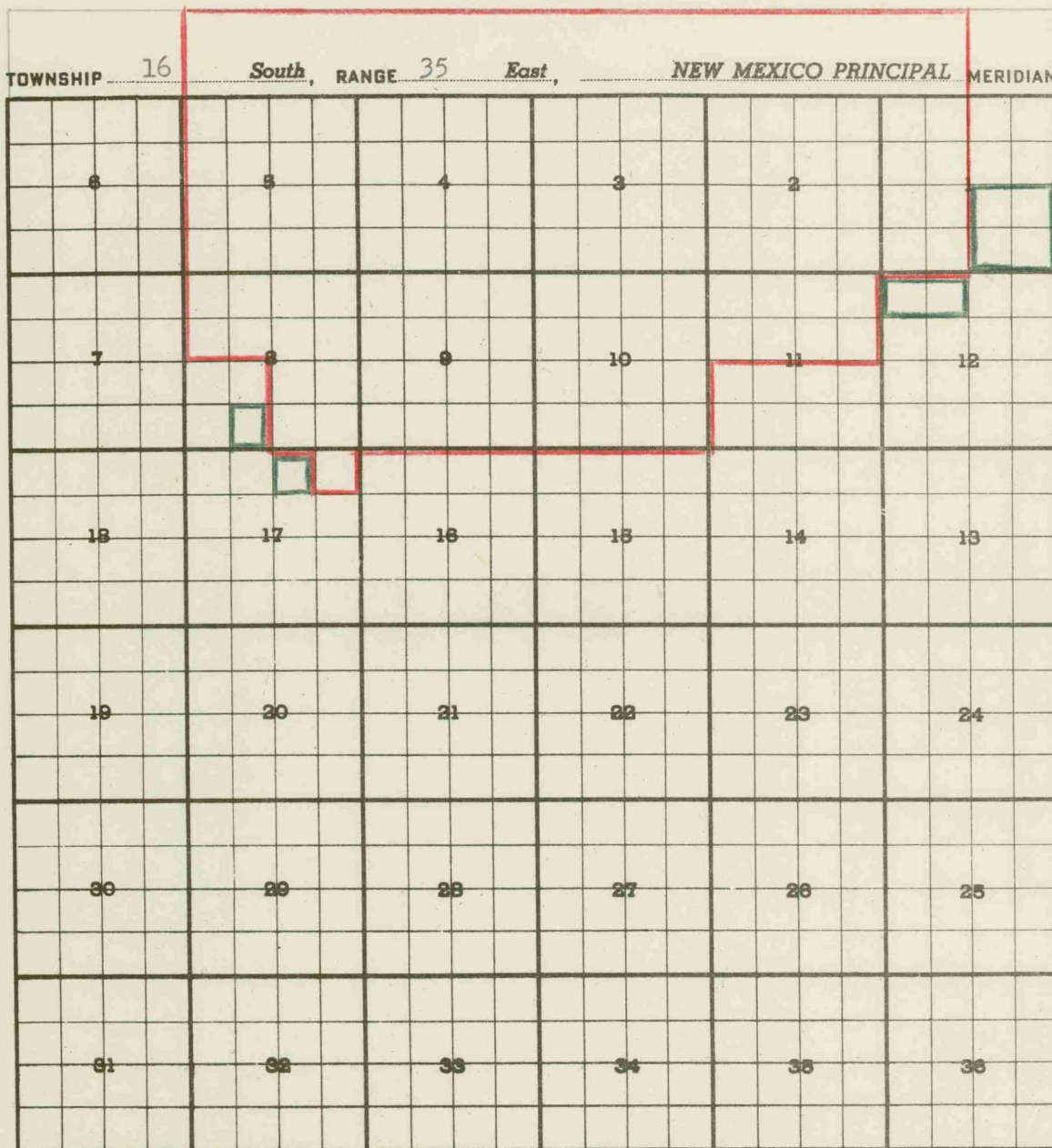
Comp. in Wolfcamp 5/12/56 Top Perf. 10,514

Existing Boundary: Colored in Red

Proposed Extension: Colored in Green S/2 S/2 Sec. 32

842

County \_\_\_\_\_ LEA \_\_\_\_\_ Pool TOWNSEND-WOLFCAMP



Purpose: To extend the pool to include:

Unadv.

Austral Oil Expl. Co. Inc. State #1 in Unit R 1-16-35

Comp. in Wolfcamp 7/20/56 Top Perf. 10,546

Shell Oil Co. State ETA #6 in Unit N 8-16-35 Comp. in Wolfcamp 6/9/56  
Top Perf. 10, 614

Unadv.

Stanolind Oil & Gas Co. State AL #1 in Unit D 12-16-35

Comp. in Wolfcamp 7/25/56 Top Perf. 10,652

Pure Oil Coc State Lea "C" #2 in Unit B 17-16-35 Comp. in Wolfcamp 6/5/56

Existing Boundary: Colored in -Red

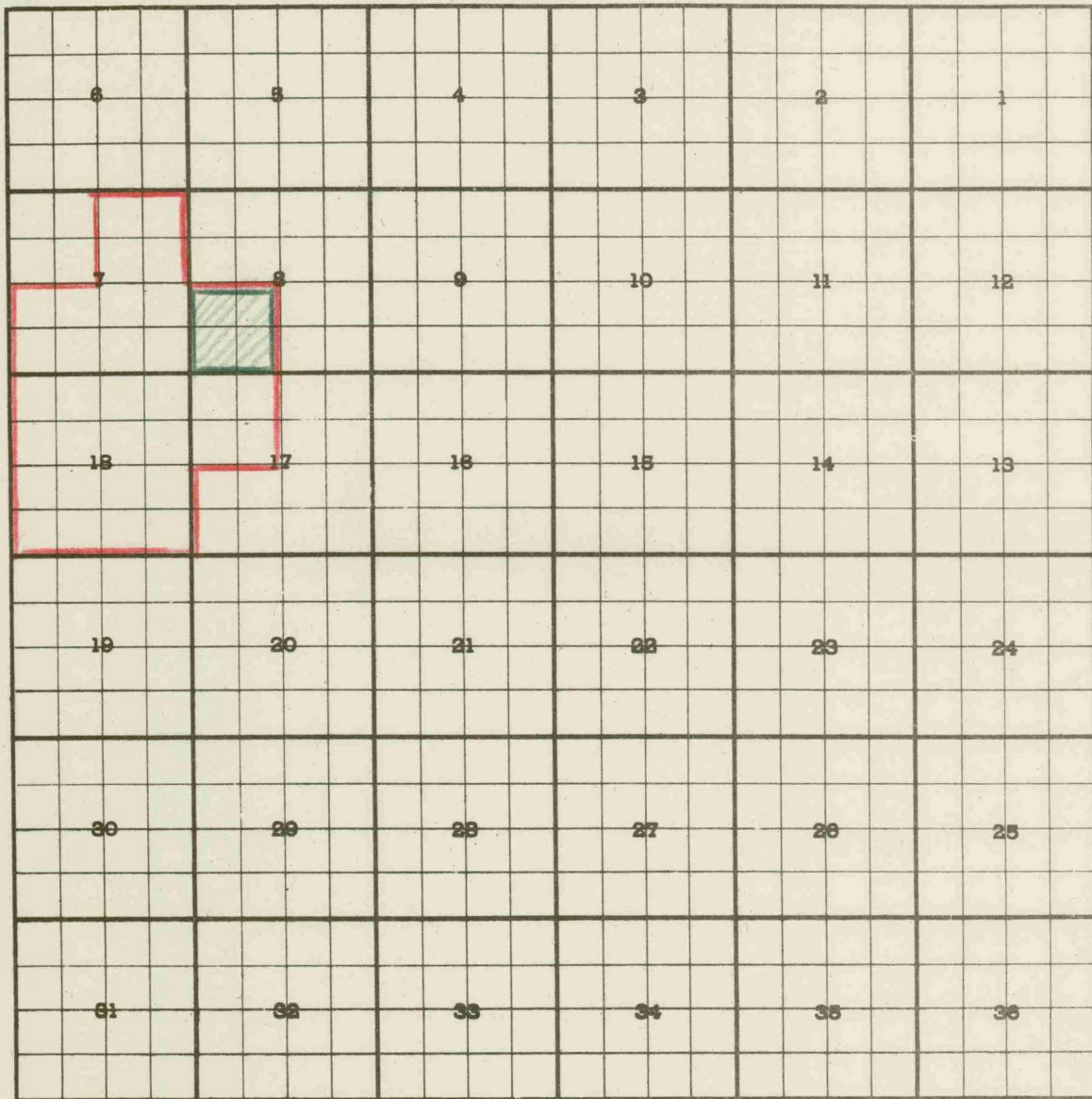
Top Perf. 10,470

Proposed Extension: Colored in Green SE/4 SW/4 Sec. 8, NW/4 NE/4 Sec. 17,

SE/4 Sec. 1, N/2 NW/4 Sec. 12

County \_\_\_\_\_ LEA \_\_\_\_\_ Pool EIDSON-PENNSYLVANIAN

TOWNSHIP 16 *South*, RANGE 35 *East*, NEW MEXICO PRINCIPAL MERIDIAN



Purpose: No Eidson-Penn. wells in the area

Existing Boundary: Colored in Red

Proposed Deletion: Colored in Green      SW/4 Sec. 8

\_\_\_\_\_

\_\_\_\_\_

\_\_\_\_\_

\_\_\_\_\_