

CLASS OF SERVICE

This is a fast message unless its deferred character is indicated by the proper symbol.

WESTERN UNION

TELEGRAM

W. P. MARSHALL, PRESIDENT

1201

SYMBOLS

DL=Day Letter

NL=Night Letter

LT=International Letter Telegram

The filing time shown in the date line on domestic telegrams is STANDARD TIME at point of origin. Time of receipt is STANDARD TIME at point of destination.

LA103 SSG097

(06)

L HBA053 PD=HOBBS NMEX 8 1105AMM=

1956 NOV 8 AM 11 59

A L PORTER JR=

NEW MEXICO OIL CONSERVATION COMM SANTA FE NMEX=

RE APPLICATION NSP HUMBLE STATE NO 1 OCT 31 1956 PLEASE
AMEND APPLICATION TO NEXT SCHEDULED EXAMINER HEARING
IN HOBBS LETTER FOLLOWS=

JOHN M KELLY=

-NSP 1 31 1956=

THE COMPANY WILL APPRECIATE SUGGESTIONS FROM ITS PATRONS CONCERNING ITS SERVICE

JOHN M. KELLY
Box 5671
ROSWELL, NEW MEXICO

Case # 1170

November 8, 1956

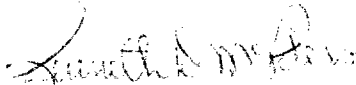
Send copy?
Docket to?
Ken Mc Peters
on 11/16/56

Mr. A. L. Porter Jr.
Oil Conservation Commission
Santa Fe, New Mexico

Dear Sir:

This confirms telegram of November 8, 1956 concerning request to amend application dated October 31, 1956 for 200 acre NSP on Humble State #1. Please schedule a Examiner Hearing for this application at your next scheduled hearing in Hobbs, New Mexico.

Yours very truly,



Kenneth D. McPeters
Production Superintendent

cc: John M. Kelly, Box 5671, Roswell, New Mexico
New Mexico Oil Conservation Commission, Box 2045, Hobbs, N.M.
Aztec Oil & Gas Co., Box 847, Hobbs, New Mexico
Aztec Oil & Gas Co., 920 Mercantile Securities Bldg., Dallas,
Texas
Humble Oil & Refining Co., Box 1600, Midland, Texas
Shell Oil Company, Box 1957, Hobbs, New Mexico

SECRET

RECEIVED JUL 1 1954

05/14/08 15:44

Oil Conservation Commission
Santa Fe, New Mexico

Dear Mr. Porter:

John M. Kelly hereby makes application for approval of a 200 acre non-standard gas proration unit assigned to the Humble State #1, comprising the NWNE, SWNE, NWSE, E/2SW/4 of Section 16, T-19-S, R-37-E, Eumont Gas Field, Lea County, and in support thereof states the following:

1. The Humble State #1 at the present time has a 160 acre unit assigned, comprising the SWNE, NWSE, E/2SW/4 of Section 16, which was approved by NSP #100.
2. John M. Kelly and Aztec Oil and Gas Company have entered a working interest agreement for the gas rights under the NWNE of Section 16-19-37.
3. The Humble State #1 well is located 1980 feet from the south and 1980 feet from the west lines of Section 16, and was completed January 1, 1955, at a depth of 3850 feet as a gas well in the Eumont Gas Pool. The applicant proposes to use this well as the unit well.
4. The proposed non-standard gas proration unit will meet the requirements of Rule 5 (b) of the Oil Conservation Commission Order R-520 as follows:
 - (a) Contiguous quarter-quarter sections will comprise the unit.
 - (b) The proposed unit lies wholly within a single governmental section.
 - (c) All acreage within the proposed unit may reasonably be presumed productive of gas.

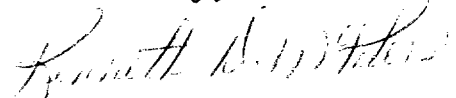
10/31/56

(d) The length or width of the proposed unit does not exceed 5280 feet.

(e) By copy of this letter of application all operators owning interests in the section in which the proposed unit is located and all operators within 1500 feet of the gas well are notified by registered mail.

In view of the existence of the facts herein stated and full compliance with the provisions of Rule 5 of Order R-520 John M. Kelly requests that you as Secretary of the Commission approve the above described non-standard gas proration unit.

Yours truly,

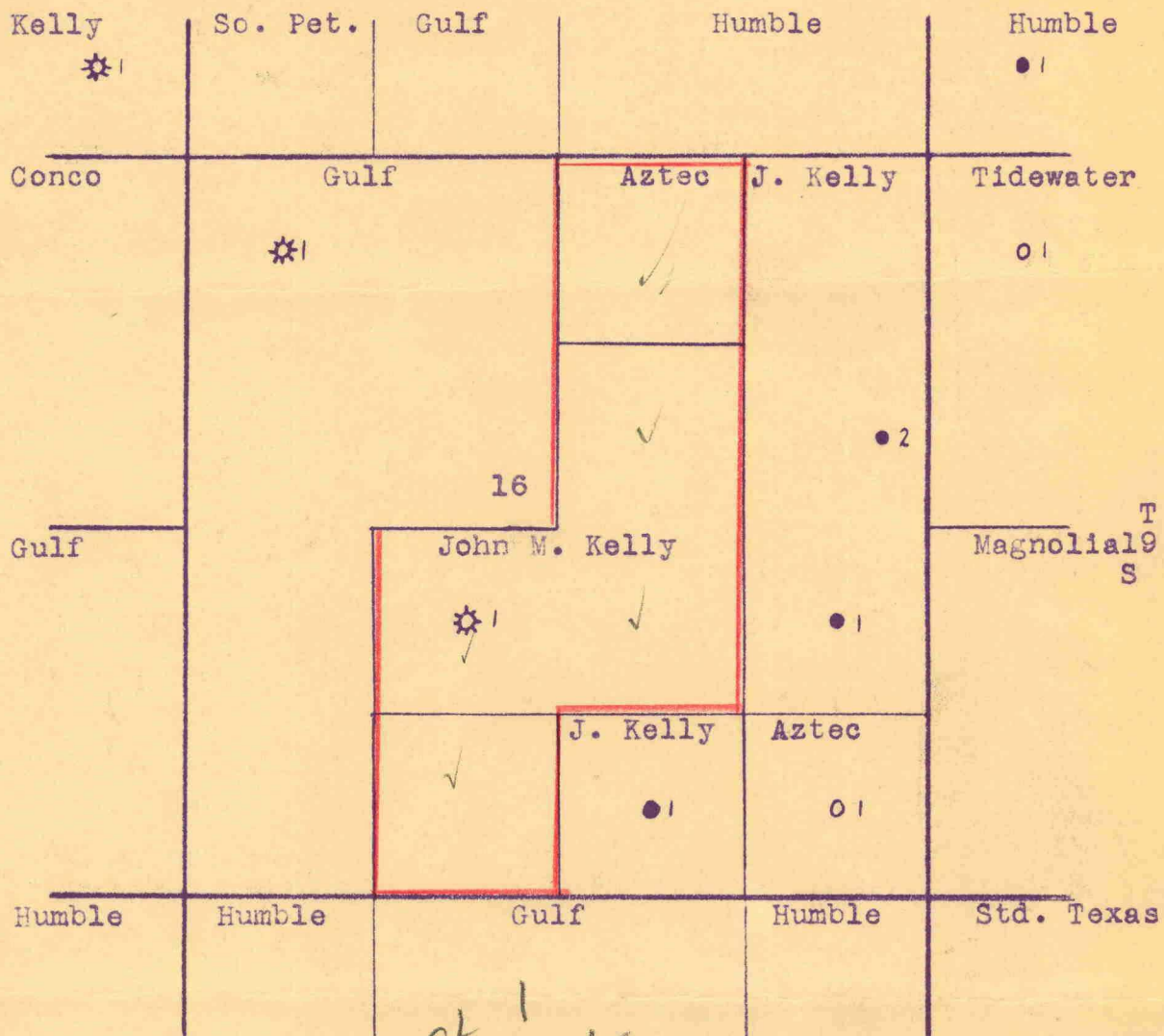

Kenneth D. McPeters
Production Superintendent

cc: Registered mail - Return Receipt Requested

Gulf Oil Corporation, Box 787, Roswell, New Mexico
Shell Oil Company, Box 1957, Hobbs, New Mexico
Humble Oil & Refining Co., Box 1600, Midland, Texas
Aztec Oil & Gas Company, 920 Mercantile Securities Bldg., Dallas,
Texas

cc: New Mexico Oil Conservation Commission, Box 2045, Hobbs, N. M.
John M. Kelly, Box 5671, Roswell, New Mexico
Aztec Oil & Gas Co., Box 847, Hobbs, New Mexico

R-37-E



JOHN M. KELLY

Scale 4" = 1 Mile

Plat accompanying application for
200 acre Non-Standard Gas Unit
John M. Kelly Humble State # 1

Handwritten notes:
Comp 1-1-55
3850'
NSP # 100
approved
160 acre unit
Jst 8-24-54
OF 5275 MCF/day
2903 MCF/day
62
Humble St 1
1980 St WL
Sec 16