

Case 12 612  
⊙  
EX Hg  
Hobbs  
before  
DSN?  
on 5/1/57  
April 30, 1957  
Sent copy?  
done on 5/21/57  
m

CITIES SERVICE OIL COMPANY

BOX 97  
HOBBS, NEW MEXICO

New Mexico Oil Conservation Commission  
State of New Mexico  
P. O. Box 871  
Santa Fe, New Mexico

Attn: Mr. A. L. Porter, Jr.

Re: Jalmat Gas Pool, Lea County, New Mexico  
Non-Standard Gas Proration Unit

Gentlemen:

It is respectfully requested that the Oil Conservation Commission schedule a hearing at a early date in Hobbs, New Mexico, to consider our application for a 320 acre non-standard gas proration unit composed of the W/2 of Section 20, T-22-S, R-36-E, in the Jalmat Gas Pool, Lea County, New Mexico.

Cities Service Oil Company is the owner of federal oil and gas leases on the proposed unit and two gas wells completed in the vertical and horizontal limits of the Jalmat Gas Pool are located on the acreage; the first well, known as the Closson "B" No. 6, is located 1980' FNL and 660' FWL, Section 20; and the second well, the Closson "B" No. 3, is located 660' FNL and 330' FWL.

The Closson "B" No. 6 was completed in June, 1941, in the Queen formation as an oil well. In June, 1952, the well was recompleted in the Yates formation and was assigned a 160 acre gas unit in the Jalmat Gas Pool, composed of the NW/4 of Section 20.

The Closson "B" No. 3 was completed as an oil well in the Queen formation in September, 1940. The Queen formation was depleted and the well has recently been recompleted as a gas well from within the vertical limits of the Jalmat Pool.

The acreage included in the proposed unit falls within the limits of the Jalmat Gas Pool, is composed of continuous quarter/quarter sections in a single governmental section and is reasonably presumed to be productive of gas. Upon favorable approval of this application, it is planned to produce the Closson "B" No. 6 to its limited capacity and compensate the assigned unit allowable from the Closson "B" No. 3. This will protect correlative rights and will not cause but will prevent waste.

April 30, 1957

A hearing is therefore requested for consideration of an exception to Rule 5-A, Order 520, concerning the rules and regulations of the Jalmat Gas Pool permitting assignment of a 320 acre non-standard gas proration unit to the Clossog "B" No. 3 and Closson "B" No. 6 in Section 20, T-22-S, R-36-E.

A plat marked Exhibit "A" is attached hereto, which indicates the location of the proposed unit, subject wells and offset operators. A copy of this application has been sent by registered mail to each operator named on the attached list.

Yours very truly,

CITIES SERVICE OIL COMPANY




E. F. Motter  
District Engineer

EFM/gb  
Attachs.

STATE OF NEW MEXICO  
COUNTY OF LEA

Before me, the undersigned authority, on this day personally appeared E. F. Motter, known to me to be the duly authorized agent of this company who upon his oath says that the foregoing is true and correct to the best of his knowledge.

Subscribed and sworn to before me this 3rd day of May, 1957.

  
Notary Public, Lea County, N. M.

My commission expires Feb. 8, 1958

NEW MEXICO  
OIL CONSERVATION COMMISSION

Gas Well Plat

Date \_\_\_\_\_

Operator \_\_\_\_\_

Lease \_\_\_\_\_

Well No. \_\_\_\_\_



Name of Producing Formation \_\_\_\_\_ Pool \_\_\_\_\_

No. Acres Dedicated to the Well \_\_\_\_\_

SECTION \_\_\_\_\_

TOWNSHIP \_\_\_\_\_

RANGE \_\_\_\_\_

 B-3		<i>Present Unit</i>
 B-6		<i>Present well (marginal)</i>
		<i>Proposed Unit</i>

I hereby certify that the information given above is true and complete to the best of my knowledge.

Name \_\_\_\_\_

Position \_\_\_\_\_

Representing \_\_\_\_\_

Address \_\_\_\_\_

(over)

Date \_\_\_\_\_

Well No. \_\_\_\_\_

INSTRUCTIONS

Operator \_\_\_\_\_

Pool \_\_\_\_\_

Name of Producing Formation \_\_\_\_\_

1. Is this gas well a dual completion? Yes \_\_\_\_\_ No \_\_\_\_\_

2. If the answer to Question 1 is Yes, are there any other  
dually completed wells within the dedicated acreage?

Yes \_\_\_\_\_ No \_\_\_\_\_

A separate plat must be filed for each gas well, outlining the area dedicated to such well and showing the location of all other wells (oil and gas) within the outlined area.

Mail in duplicate to the district office for the district in which the well is located.


I hereby certify that the information given above is true and complete to the best of my knowledge.

Name \_\_\_\_\_  
Position \_\_\_\_\_  
Representing \_\_\_\_\_  
Address \_\_\_\_\_