

CLASS OF SERVICE

This is a fast message unless its deferred character is indicated by the proper symbol.

# WESTERN UNION TELEGRAM

W. P. MARSHALL, PRESIDENT

SYMBOLS

DL=Day Letter  
NL=Night Letter  
LT=International Letter Telegram

1201

The filing time shown in the date line on domestic telegrams is STANDARD TIME at point of origin. Time of receipt is STANDARD TIME at point of destination.

LA208 DA51

1958 MAR 17 4:54 PM

D LLJ137 PD=FAX DALLAS TEX 17 420PMC=

JACK COOLEY=

NEW MEXICO OIL CONSERVATION COMMISSION

SANTA FE NMEX=

REQUEST THAT APPLICATION FOR NON-STANDARD PRORATION  
UNITS ON DELHI-TAYLOR NO. 3 JONES AND NO. 4 PRICHARD  
SUBMITTED FOR ADMINISTRATIVE APPROVAL AND REJECTED BE  
RECONSIDERED AT THE COMMISSION HEARING OF APRIL NINTH=  
DELHI-TAYLOR OIL CORP TYSON CLEARY=

Case 1407

THE COMPANY WILL APPRECIATE SUGGESTIONS FROM ITS PATRONS CONCERNING ITS SERVICE

*W. H. H.*  
*on a meeting*  
*Denial*  
*Approval*  
*Denial*  
*called Cleary*  
*and advised him*

DELHI-TAYLOR OIL CORPORATION  
CORRIGAN TOWER  
DALLAS 1, TEXAS

March 10, 1958  
*Cons 1467*

New Mexico Oil Conservation Commission  
P. O. Box 871  
Santa Fe, New Mexico

Gentlemen:

On March 6, 1958 we wrote you requesting administrative approval of a non-standard proration unit on the Delhi-Taylor Prichard #4-C well in L Section 31, T 29 N, R 8 W, San Juan County, New Mexico. The proration unit acreage was incorrectly shown as 112.9 acres whereas it should be 169.42 acres.

An amended request is submitted for your consideration and we hope this will cause you no great inconvenience.

*Well*  
*1450 FSL*  
*190 FWL*

Very truly yours,

DELHI-TAYLOR OIL CORPORATION

*Tyson Cleary*  
Tyson Cleary

TC:mhm

cc: El Paso Nat. Gas Co.  
Farmington, New Mexico

Southern Union Gas Co.  
Farmington, New Mexico

Aztec Oil & Gas Co.  
Farmington, New Mexico

Beaver Lodge Oil Corp.  
Dallas, Texas

New Mexico Oil Conservation  
Comm.

Aztec, New Mexico

H. P. Kerr

J. B. Howell

DELHI-TAYLOR OIL CORPORATION  
CORRIGAN TOWER  
DALLAS 1, TEXAS

March 10, 1958

New Mexico Oil Conservation Commission  
P. O. Box 871  
Santa Fe, New Mexico

AMENDED 3/10/58

Re: Non-Standard Proration Unit  
Aztec-Pictured Cliff Pool  
San Juan County, New Mexico

Gentlemen:

In accordance with Oil Conservation Commission Order No. R-565 Rule 6 (B), Application is hereby made for administrative approval of a non-standard proration unit whereby 169.42 contiguous surface acres will be allocated to the Delhi-Taylor Prichard #4-C well in L Section 31-T 29 N, R 8W, San Juan County, New Mexico. This acreage is substantially in the form of a rectangle and, due to the irregularity of the Range Line between Range 8 West and Range 9 West of the U. S. Public Land Survey, consists of the SW/4 and S/2 NW/4 of Section 31 referenced above.

Respectfully submitted,

DELHI-TAYLOR OIL CORPORATION

  
Tyson Cleary

cc: El Paso Nat. Gas Co.  
Farmington, New Mexico

Southern Union Gas Co.  
Farmington, New Mexico

Aztec Oil & Gas Co.  
Farmington, New Mexico

Beaver Lodge Oil Corp.  
Dallas, Texas

New Mexico Oil Conservation Comm.  
Aztec, New Mexico

H. P. Kerr

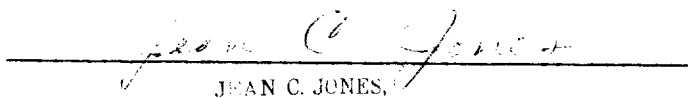
J. B. Howell

STATE OF TEXAS  
COUNTY OF DALLAS

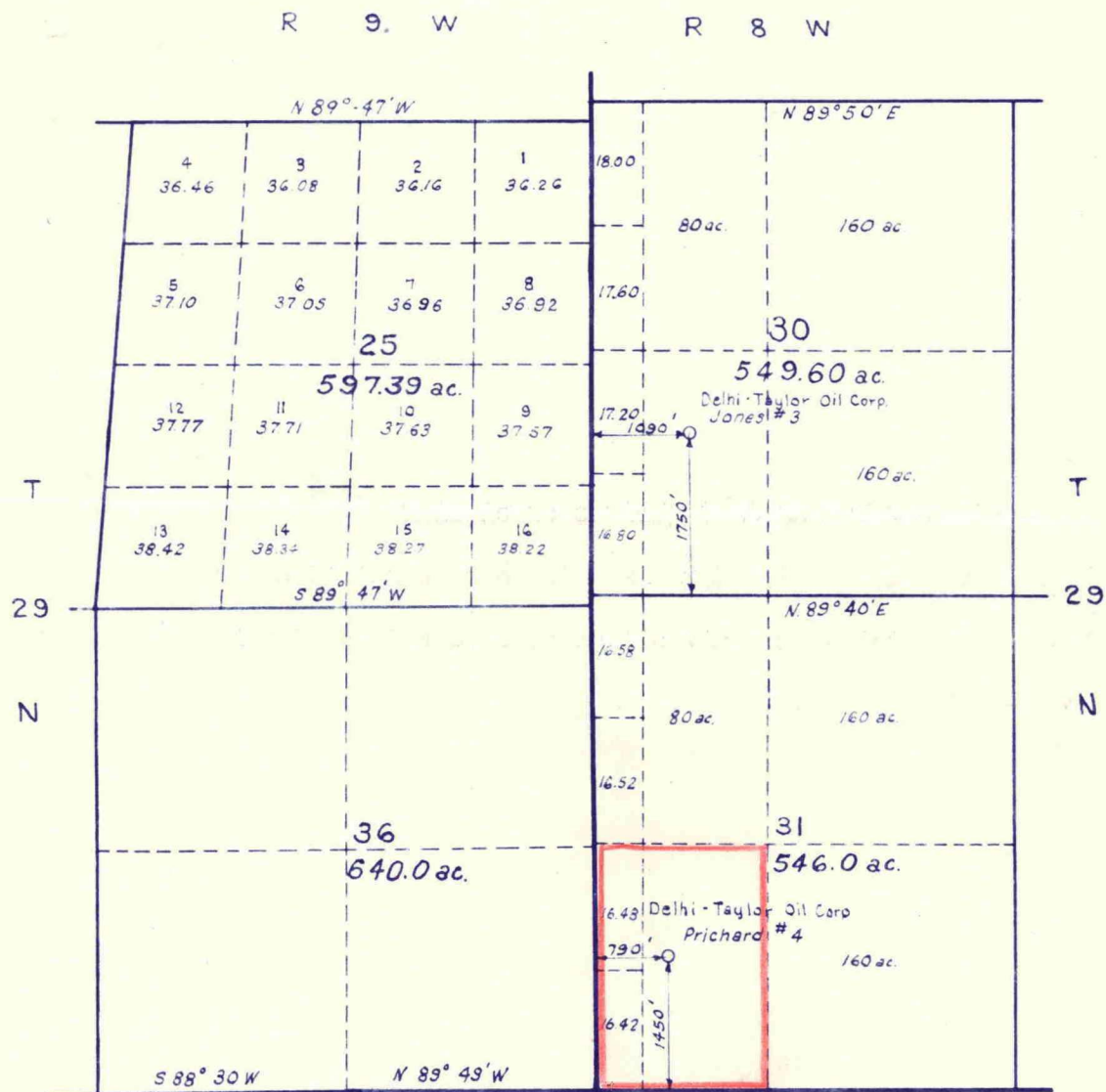
Tyson Cleary says that he is the person who prepared the foregoing letter on behalf of Delhi-Taylor Oil Corporation; that he knows the contents thereof, and that to the best of his knowledge the same is true and correct.



Sworn and Subscribed to before me this 10th day of March, 1958.



JEAN C. JONES,  
Notary Public, Dallas County, Texas  
My Commission Expires June 1, 1959



Note: The above Plat based on plats  
from the Surveyor General's office  
Santa Fe, New Mexico.  
T-29N~R8W dated April 19, 1881  
T-29N~R9W dated July 2, 1952

DELHI - TAYLOR OIL CORPORATION  
SAN JUAN COUNTY, NEW MEXICO  
TOWNSHIP 29 NORTH, RANGES 8 & 9 WEST  
SECTIONS 30, 31 & 25, 36  
SCALE: 1" = 2000'

March 10, 1958

STATE OF TEXAS  
COUNTY OF DALLAS

This is to certify that all of the offset  
operators listed on the attached application have been fur-  
nished with copies of this application by registered mail.

DELHI-TAYLOR OIL CORPORATION

By Tyson Cleary

Sworn and Subscribed to before me this 10th day  
of March, 1958.

Jean C. Jones

JEAN C. JONES  
Notary Public, State of Texas  
My Commission Expires Jan. 1, 1960

DELHI-TAYLOR OIL CORPORATION  
CORRIGAN TOWER  
DALLAS 1, TEXAS

March 6, 1958

New Mexico Oil Conservation Commission  
P. O. Box 871  
Santa Fe, New Mexico

Re: Non-Standard Proration Unit  
Aztec-Pictured Cliff Pool  
San Juan County, New Mexico

Gentlemen:

In accordance with Oil Conservation Commission Order No. R-565 Rule 6(B), Application is hereby made for administrative approval of a non-standard proration unit whereby ~~113.9~~ <sup>143.42</sup> contiguous surface acres will be allocated to the Delhi-Taylor Prichard #4-C well in L Section 31-T 29 N-R 8W, San Juan County, New Mexico. This acreage is substantially in the form of a rectangle and is a legal quarter section subdivision of the U. S. Public Land Survey. The drilling unit covering this well is the SW/4 of the Section 31 referenced above. *see amend.*

Respectfully submitted,

DELHI-TAYLOR OIL CORPORATION

*Tyson Cleary*  
Tyson Cleary

cc: El Paso Nat. Gas Co.  
Farmington, New Mexico

Southern Union Gas Co.  
Farmington, New Mexico

Aztec Oil & Gas Co.  
Farmington, New Mexico

Beaver Lodge Oil Corp.  
Dallas, Texas

New Mexico Oil Conservation Comm.  
Aztec, New Mexico

H. P. Kerr

J. B. Howell

STATE OF TEXAS  
COUNTY OF DALLAS

Tyson Cleary says that he is the person who prepared the foregoing letter on behalf of Delhi-Taylor Oil Corporation; that he knows the contents thereof, and that to the best of his knowledge the same is true and correct.

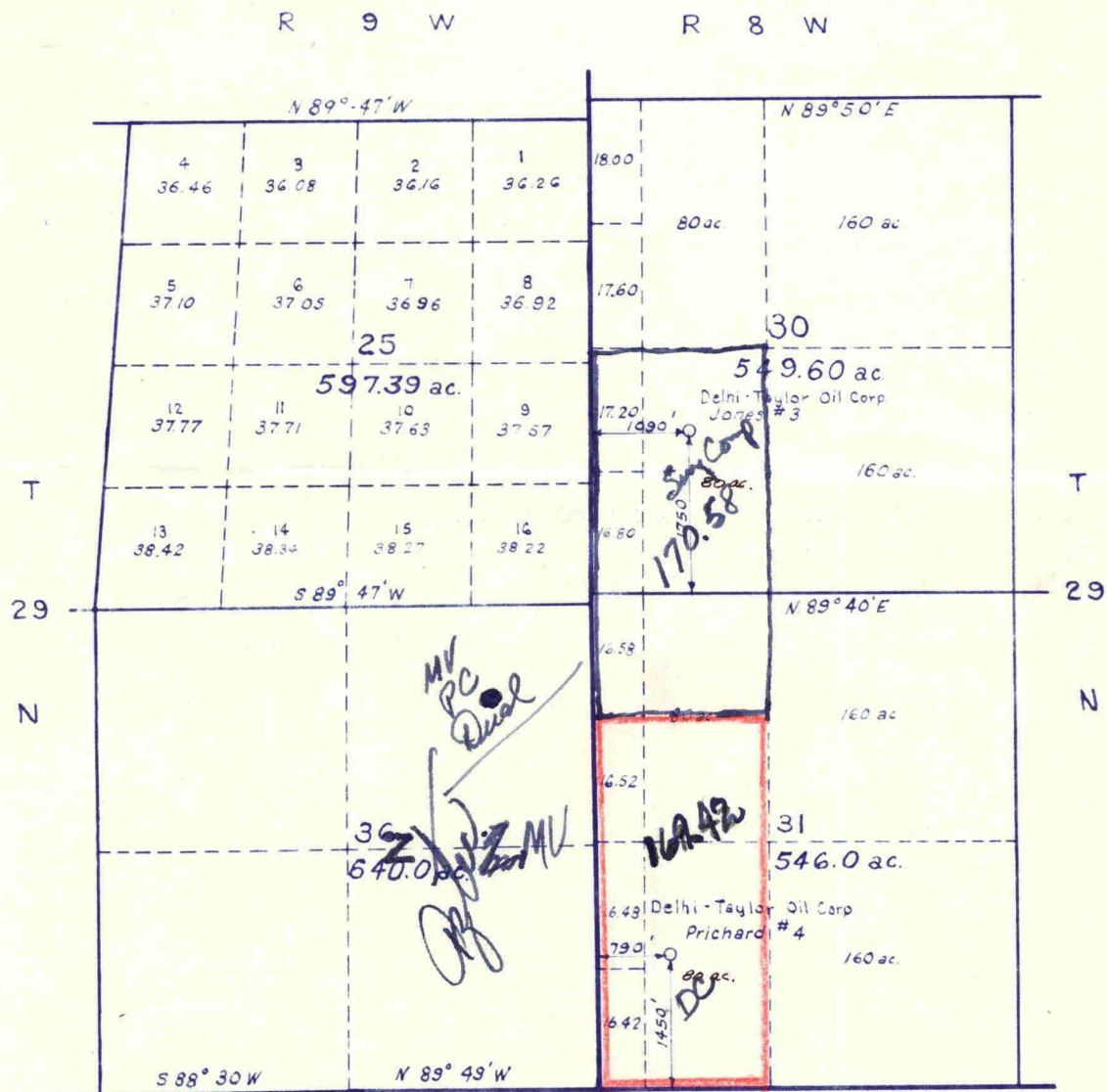
Sworn and Subscribed to before me this 6th day of March, 1958.

*Tyson Cleary*

*Jean C. Jones*

JEAN C. JONES,

County Public, Dallas County, Texas  
My Commission Expires June 1, 1959



Note: The above Plat based on plats  
from the Surveyor General's office  
Santa Fe, New Mexico.  
T-29N~R8W dated April 19, 1881  
T-29N~R9W dated July 2, 1952

DELHI - TAYLOR OIL CORPORATION  
SAN JUAN COUNTY, NEW MEXICO  
TOWNSHIP 29 NORTH, RANGES 8 & 9 WEST  
SECTIONS 30, 31 & 25, 36  
SCALE: 1" = 2000'

March 6, 1958

STATE OF TEXAS  
COUNTY OF DALLAS

This is to certify that all of the offset  
operators listed on the attached application have been fur-  
nished with copies of this application by registered mail.

DELHI-TAYLOR OIL CORPORATION

By *Tyson Cleary*

Sworn and Subscribed to before me this 6th  
day of March, 1958.

*Jean C. Jones*

JEAN C. JONES,  
Notary Public, Dallas County, Texas  
My Commission Expires June 1, 1959



BEFORE THE OIL CONSERVATION COMMISSION  
OF THE STATE OF NEW MEXICO

IN THE MATTER OF THE HEARING  
CALLED BY THE OIL CONSERVATION  
COMMISSION OF NEW MEXICO FOR  
THE PURPOSE OF CONSIDERING:

CASE NO. 1642  
Order No. R-1390

APPLICATION OF DELHI-TAYLOR OIL  
CORPORATION FOR AN AMENDMENT OF  
ORDER NOS. R-60, R-1169, AND R-1170  
TO CHANGE THE DEDICATED ACREAGE IN  
ONE NON-STANDARD GAS PRORATION UNIT  
IN THE BLANCO MESAVERDE POOL AND IN  
TWO NON-STANDARD GAS PRORATION UNITS  
IN THE AZTEC-PICTURED CLIFFS POOL,  
SAN JUAN COUNTY, NEW MEXICO.

ORDER OF THE COMMISSION

BY THE COMMISSION:

This cause came on for hearing at 9 o'clock a.m. on April 22, 1959, at Santa Fe, New Mexico, before Daniel S. Nutter, Examiner duly appointed by the Oil Conservation Commission of New Mexico, hereinafter referred to as the "Commission," in accordance with Rule 1214 of the Commission Rules and Regulations.

NOW, on this 7th. day of May, 1959, the Commission, a quorum being present, having considered the application, the evidence adduced and the recommendations of the Examiner, Daniel S. Nutter, and being fully advised in the premises,

FINDS:

(1) That due public notice having been given as required by law, the Commission has jurisdiction of this cause and the subject matter thereof.

(2) That by Commission Order No. R-60, the applicant, Delhi-Taylor Oil Corporation, was granted a 340-acre non-standard gas proration unit in the Blanco Mesaverde Pool consisting of the SW/4 of Section 30 and the W/2 of Section 31, Township 29 North, Range 8 West, NMPM, San Juan County, New Mexico, said unit being dedicated to the Delhi-Taylor Prichard Well No. 4-T, located 1450 feet from the South line and 790 feet from the West line of said Section 31.

(3) That a recent Cadastral Survey, accepted April 18, 1958, shows the acreage in said non-standard gas proration unit to be 375.09 acres rather than 340 acres.

(4) That by Commission Order No. R-1169, the applicant was granted a 169.42 acre non-standard gas proration unit in the Aztec-

-3-

Case No. 1642

Order No. R-1390

1090 feet from the West line of said Section 30, contains 171.75 acres.

(4) That the effective date of this order changing the acreage dedicated to the above-described wells shall be May 1, 1959.

DONE at Santa Fe, New Mexico, on the day and year hereinabove designated.

STATE OF NEW MEXICO  
OIL CONSERVATION COMMISSION

JOHN BURROUGHS, Chairman

MURRAY E. MORGAN, Member

A. L. PORTER, Jr., Member & Secretary

S E A L

ir/