




WESTERN UNION TELEGRAM



LA208

LLJ137 PD TEL 17 430PM

JACK COOLEY

NEW MEXICO CONSERVATION COMMISSION

SANTA FE NM

REQUEST THAT APPLICATION FOR NON-STANDARD PROBATION
ON TS ON DELHI-TAYLOR NO. 3 JONES AND NO. 4 PRICHARD
SUBMITTED FOR ADMINISTRATIVE APPROVAL AND REJECTED BE
CONSIDERED AT THE COMMISSION HEARING ON APRIL NINTH
DELHI-TAYLOR CORP TYSON CLEAR

THE COMPANY WILL NOT BE RESPONSIBLE FOR DELAYED DELIVERIES FROM ITS PATRONS CONTINUING ITS SERVICE

Case 1408

ILLEGIBLE

DELHI-TAYLOR OIL CORPORATION
CORRIGAN TOWER
DALLAS 1, TEXAS

March 10, 1958

Case 1408

~~3/11~~
~~on waiting~~
~~period~~
Admin Approved
Denied
wjs

called Cleary
and advised him

New Mexico Oil Conservation Commission
P. O. Box 871
Santa Fe, New Mexico

Gentlemen:

On March 6, 1958 we wrote you requesting administrative approval of a non-standard proration unit on the Delhi-Taylor Jones #3 well in L Section 30, T 29N, R 8 W, San Juan County, New Mexico. The proration unit acreage was incorrectly shown as 114.0 acres whereas it should be 170.58 acres.

An amended request is submitted for your consideration and we hope this will cause you no great inconvenience.

Very truly yours,

DELHI-TAYLOR OIL CORPORATION

Tyson Cleary
Tyson Cleary

TC:mhm

cc: El Paso Nat. Gas Co.
Farmington, New Mexico

Southern Union Gas Co.
Farmington, New Mexico

Aztec Oil & Gas Co.
Farmington, New Mexico

Beaver Lodge Oil Corp.
Dallas, Texas

New Mexico Oil Conservation
Comm.
Aztec, New Mexico

H. P. Kerr

J. B. Howell

1750 f54
1090 f54

DELHI-TAYLOR OIL CORPORATION
CORRIGAN TOWER
DALLAS 1, TEXAS

March 10, 1958

AMENDED 3/10/58

New Mexico Oil Conservation Commission
P. O. Box 871
Santa Fe, New Mexico

Re: Non-Standard Proration Unit
Aztec-Pictured Cliff Pool
San Juan County, New Mexico

Gentlemen:

In accordance with Oil Conservation Commission Order No. R-565 Rule 6 (B), Application is hereby made for administrative approval of a non-standard proration unit whereby 170.58 contiguous surface acres will be allocated to the Delhi-Taylor Jones #3 well in L Section 30-T 29 N, R 8 W, San Juan County, New Mexico. This acreage is substantially in the form of a rectangle and, due to the irregularity of the Range Line between Range 8 West and Range 9 West of the U. S. Public Land Survey, consists of the SW/4 of Section 30, referenced above and N/2 NW/4 of Section 31, T 29N, R 8W.

Respectfully submitted,

DELHI-TAYLOR OIL CORPORATION


Tyson Cleary

cc: El Paso Nat. Gas Co.
Farmington, New Mexico

Southern Union Gas Co.
Farmington, New Mexico

Aztec Oil & Gas Co.
Farmington, New Mexico

Beaver Lodge Oil Corp.
Dallas, Texas

New Mexico Oil Conservation Comm.
Aztec, New Mexico



H. P. Kerr

J. B. Howell

STATE OF TEXAS
COUNTY OF DALLAS

Tyson Cleary says that he is the person who prepared the foregoing letter on behalf of Delhi-Taylor Oil Corporation; that he knows the contents thereof, and that to the best of his knowledge the same is true and correct.

Sworn and Subscribed to before me this 10th day of March, 1958.

JEAN C. JONES,
Notary Public, Dallas County, Texas
My Commission Expires June 1, 1959

March 10, 1958

STATE OF TEXAS
COUNTY OF DALLAS

This is to certify that all of the offset
operators listed on the attached application have been fur-
nished with copies of this application by registered mail.

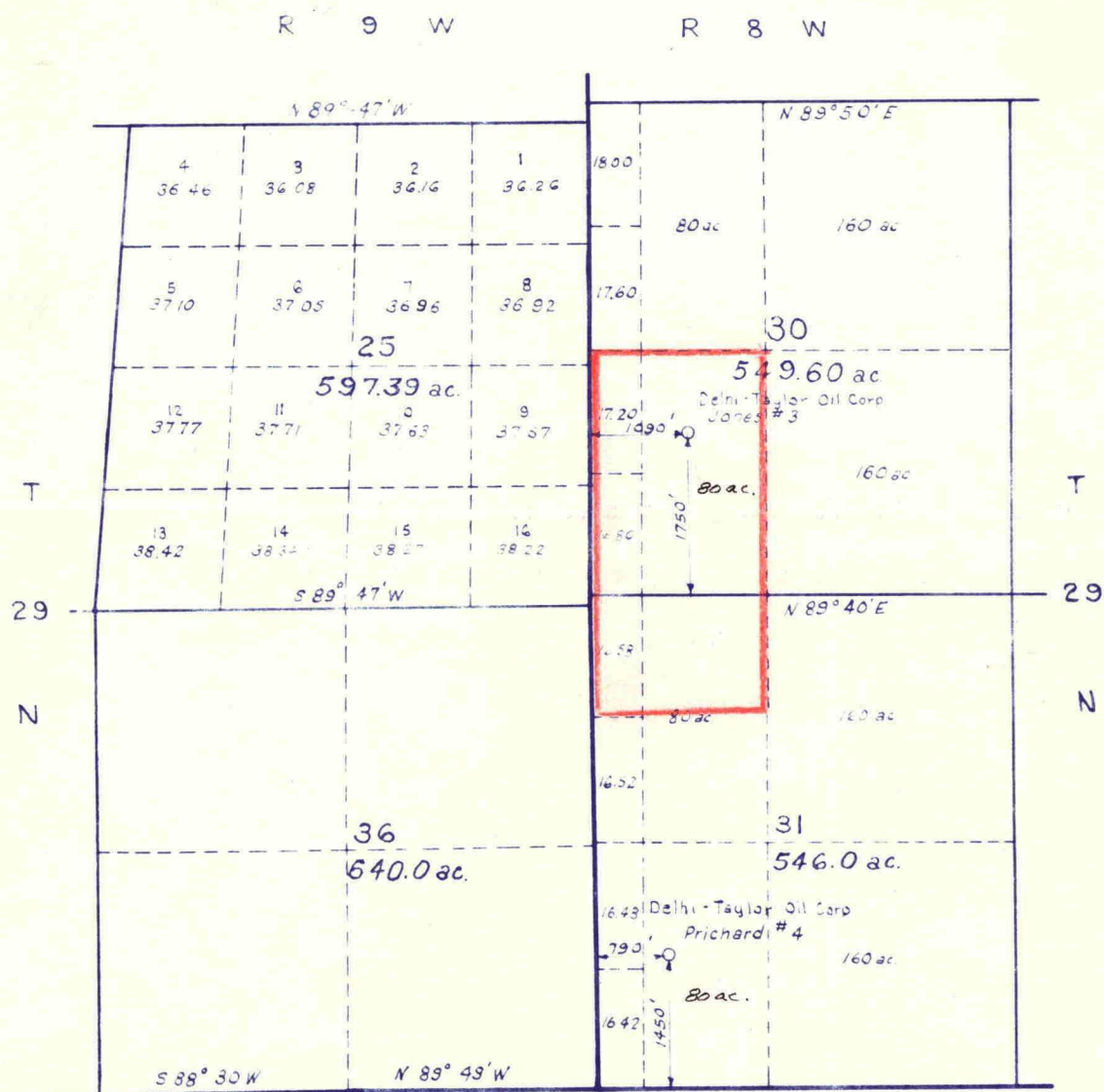
DELHI-TAYLOR OIL CORPORATION

By *Tyson Cleary*

Sworn and Subscribed to before me this 10th
day of March, 1958.

Jean C. Jones

JEAN C. JONES,
Notary Public, Dallas County, Texas
My Commission Expires June 1, 1959



Note: The above Plat based on plats
 from the Surveyor General's office
 Santa Fe, New Mexico.
 T-29N-R8W dated April 19, 1881
 T-29N-R9W dated July 2, 1952

DELHI - TAYLOR OIL CORPORATION
 SAN JUAN COUNTY, NEW MEXICO
 TOWNSHIP 29 NORTH, RANGES 8 & 9 WEST
 SECTIONS 30, 31 & 25, 36
 SCALE: 1" = 2000'

OK
wye

NK 44
(on waiting
period)

DELHI-TAYLOR OIL CORPORATION
CORRIGAN TOWER
DALLAS 1, TEXAS

March 6, 1958

New Mexico Oil Conservation Commission
P. O. Box 871
Santa Fe, New Mexico

Case 1469

Re: Non-Standard Proration Unit
Aztec-Pictured Cliff Pool
San Juan County, New Mexico

Gentlemen:

In accordance with Oil Conservation Commission Order No. R-565 Rule 6 (B), Application is hereby made for administrative approval of a non-standard proration unit whereby 114.0 contiguous surface acres will be allocated to the Delhi-Taylor Jones #3 well in L Section 30-T 29N, R8W, San Juan County, New Mexico. This acreage is substantially in the form of a rectangle and is a legal quarter section subdivision of the U. S. Public Land Survey. The drilling unit covering this well is the SW/4 of the Section 30 referenced above.

1750 fsh
1090 fsh

Respectfully submitted,

DELHI-TAYLOR OIL CORPORATION

Tyson Cleary
Tyson Cleary

cc: El Paso Nat. Gas Co.
Farmington, New Mexico

Southern Union Gas Co.
Farmington, New Mexico

Aztec Oil & Gas Co.
Farmington, New Mexico

Beaver Lodge Oil Corp.
Dallas, Texas

New Mexico Oil Conservation Comm.
Aztec, New Mexico

H. P. Kerr

J. B. Howell

STATE OF TEXAS
COUNTY OF DALLAS

Tyson Cleary says that he is the person who prepared the foregoing letter on behalf of Delhi-Taylor Oil Corporation; that he knows the contents thereof, and that to the best of his knowledge the same is true and correct.

Tyson Cleary

Sworn and Subscribed to before me this 6th day of March, 1958.

Jean C. Jones

JEAN C. JONES,
Notary Public, Dallas County, Texas
My Commission Expires June 1, 1959

March 6, 1958

noted

STATE OF TEXAS
COUNTY OF DALLAS

This is to certify that all of the offset
operators listed on the attached application have been fur-
nished with copies of this application by registered mail.

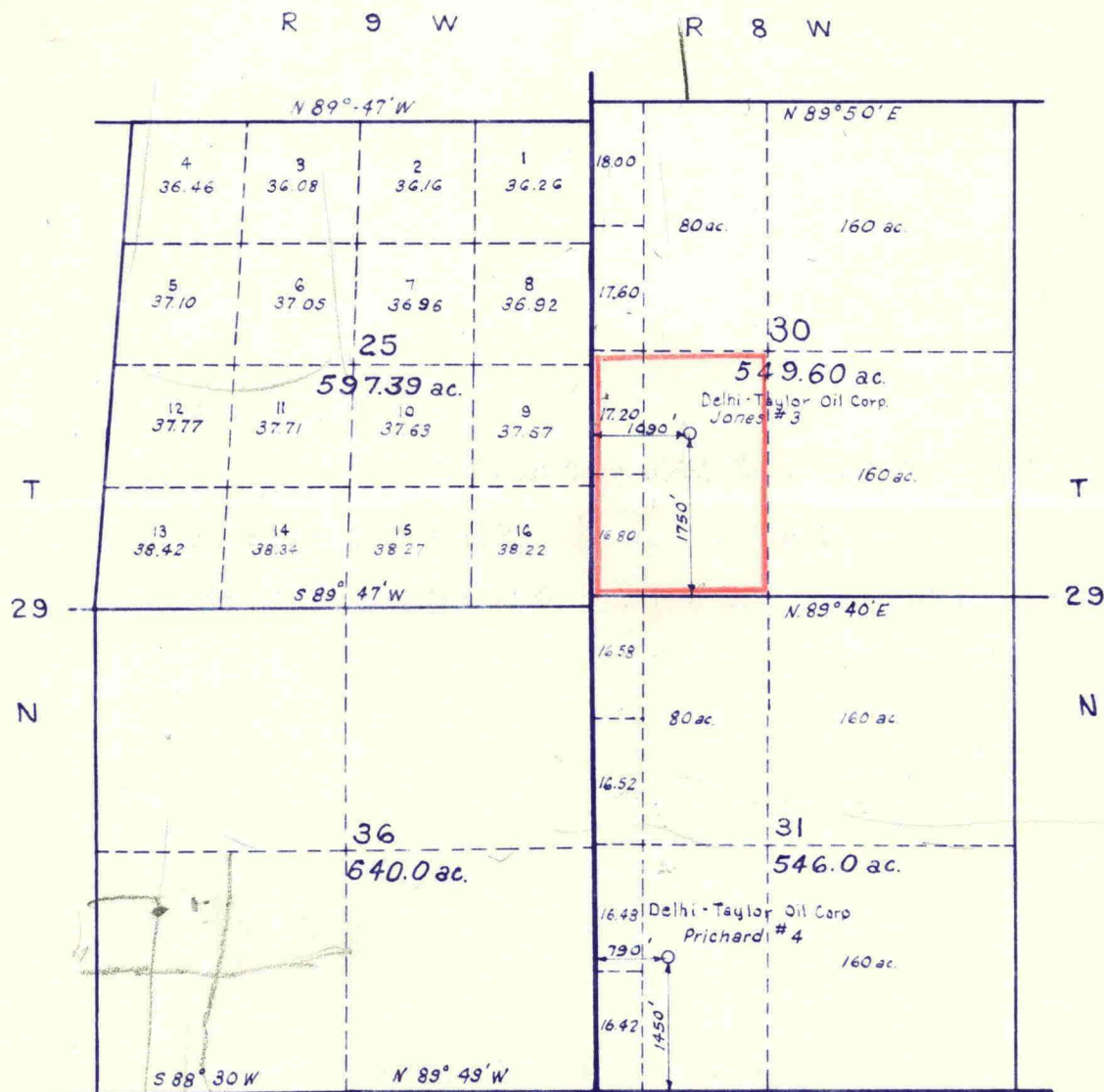
DELHI-TAYLOR OIL CORPORATION

By *Tyson Cleary*

Sworn and Subscribed to before me this 6th day
of March, 1958.

Jean C. Jones

JEAN C. JONES,
Notary Public, Dallas County, Texas
My Commission Expires June 1, 1959



Note: The above Plat based on plats
 from the Surveyor General's office
 Santa Fe, New Mexico.
 T-29N~R8W dated April 19, 1881
 T-29N~R9W dated July 2, 1952

DELHI - TAYLOR OIL CORPORATION
 SAN JUAN COUNTY, NEW MEXICO
 TOWNSHIP 29 NORTH, RANGES 8 & 9 WEST
 SECTIONS 30, 31 & 25, 36
 SCALE: 1" = 2000'

BEFORE THE OIL CONSERVATION COMMISSION
OF THE STATE OF NEW MEXICO

IN THE MATTER OF THE HEARING
CALLED BY THE OIL CONSERVATION
COMMISSION OF NEW MEXICO FOR
THE PURPOSE OF CONSIDERING:

CASE NO. 1642
Order No. R-1390

APPLICATION OF DELHI-TAYLOR OIL
CORPORATION FOR AN AMENDMENT OF
ORDER NOS. R-60, R-1169, AND R-1170
TO CHANGE THE DEDICATED ACREAGE IN
ONE NON-STANDARD GAS PRORATION UNIT
IN THE BLANCO MESAVERDE POOL AND IN
TWO NON-STANDARD GAS PRORATION UNITS
IN THE AZTEC-PICTURED CLIFFS POOL,
SAN JUAN COUNTY, NEW MEXICO.

ORDER OF THE COMMISSION

BY THE COMMISSION:

This cause came on for hearing at 9 o'clock a.m. on April 22, 1959, at Santa Fe, New Mexico, before Daniel S. Nutter, Examiner duly appointed by the Oil Conservation Commission of New Mexico, hereinafter referred to as the "Commission," in accordance with Rule 1214 of the Commission Rules and Regulations.

NOW, on this 7th, day of May, 1959, the Commission, a quorum being present, having considered the application, the evidence adduced and the recommendations of the Examiner, Daniel S. Nutter, and being fully advised in the premises,

FINDS:

(1) That due public notice having been given as required by law, the Commission has jurisdiction of this cause and the subject matter thereof.

(2) That by Commission Order No. R-60, the applicant, Delhi-Taylor Oil Corporation, was granted a 340-acre non-standard gas proration unit in the Blanco Mesaverde Pool consisting of the SW/4 of Section 30 and the W/2 of Section 31, Township 29 North, Range 8 West, NMPM, San Juan County, New Mexico, said unit being dedicated to the Delhi-Taylor Prichard Well No. 4-T, located 1450 feet from the South line and 790 feet from the West line of said Section 31.

(3) That a recent Cadastral Survey, accepted April 18, 1958, shows the acreage in said non-standard gas proration unit to be 375.09 acres rather than 340 acres.

(4) That by Commission Order No. R-1169, the applicant was granted a 169.42 acre non-standard gas proration unit in the Aztec-

-3-

Case No. 1642

Order No. R-1390

1090 feet from the West line of said Section 30, contains 171.75 acres.

(4) That the effective date of this order changing the acreage dedicated to the above-described wells shall be May 1, 1959.

DONE at Santa Fe, New Mexico, on the day and year hereinabove designated.

STATE OF NEW MEXICO
OIL CONSERVATION COMMISSION

JOHN BURROUGHS, Chairman

MURRAY E. MORGAN, Member

A. L. PORTER, Jr., Member & Secretary

S E A L

ir/