

- CASE 1531: Application of Rice Engineering & Operating, Inc. for an order authorizing a salt water disposal well. Applicant, in the above-styled cause, seeks an order authorizing the disposal of produced salt water through Amerada Petroleum Corporation's Adkins Well No. 2, located 990 feet from the South line and 330 feet from the West line of Section 5, Township 20 South, Range 37 East, Lea County, New Mexico. Applicant proposes to inject the produced salt water into the San Andres formation in the interval from 4490 feet to 4950 feet.
- CASE 1532: Application of Sunray Mid-Continent Oil Company for an order authorizing a salt water disposal well. Applicant, in the above-styled cause, seeks an order authorizing the disposal of produced salt water through its Hobbs "G" Well No. 1, located 1980 feet from the North and West lines of Section 36, Township 9 South, Range 33 East, Lea County, New Mexico. Applicant proposes to inject the produced salt water through the well bore into the Pennsylvanian formation in the interval from 9834 feet to 9865 feet.
- CASE 1533: Application of El Paso Natural Gas Products Company for a dual completion. Applicant, in the above-styled cause, seeks an order authorizing it to dually complete its Frontier No. 1-B Well, located 890 feet from the South line and 890 feet from the East line of Section 9, Township 27 North, Range 11 West, San Juan County, New Mexico, in such a manner as to permit the production of oil from an undesignated Gallup oil pool and the production of gas from an undesignated Dakota gas pool through parallel strings of tubing.
- CASE 1534: Application of Zapata Petroleum Corporation for permission to commingle production from nine non-contiguous state leases. Applicant, in the above-styled cause, seeks an order authorizing it to commingle the production from nine separate state leases in the Vacuum Pool, all in Townships 17 and 18 South, Range 35 East, Lea County, New Mexico.
- CASE 1535: Application of Carper Drilling Company for permission to commingle the oil produced from two separate oil pools. Applicant, in the above-styled cause, seeks an order authorizing it to commingle the production from three wells completed in the Corbin Pool and one well completed in the Maljamar Pool, all on its Wyatt lease in Sections 33 and 34, Township 17 South, Range 33 East, and Section 5, Township 18 South, Range 33 East, Lea County, New Mexico, and to ascertain the production from each well by means of periodic tests.
- CASE 1536: Application of Shell Oil Company for permission to commingle the oil produced from four separate leases. Applicant, in the above-styled cause, seeks an order authorizing it to commingle the production from four separate state leases in Sections 8 and 9, Township 16 South, Range 34 East, Hume-Queen Pool, Lea County, New Mexico.

DOCKET: EXAMINER HEARING OCTOBER 22, 1958

Oil Conservation Commission 9 a.m. Mabry Hall, State Capitol, Santa Fe

The following cases will be heard before Elvis A. Utz, Examiner:

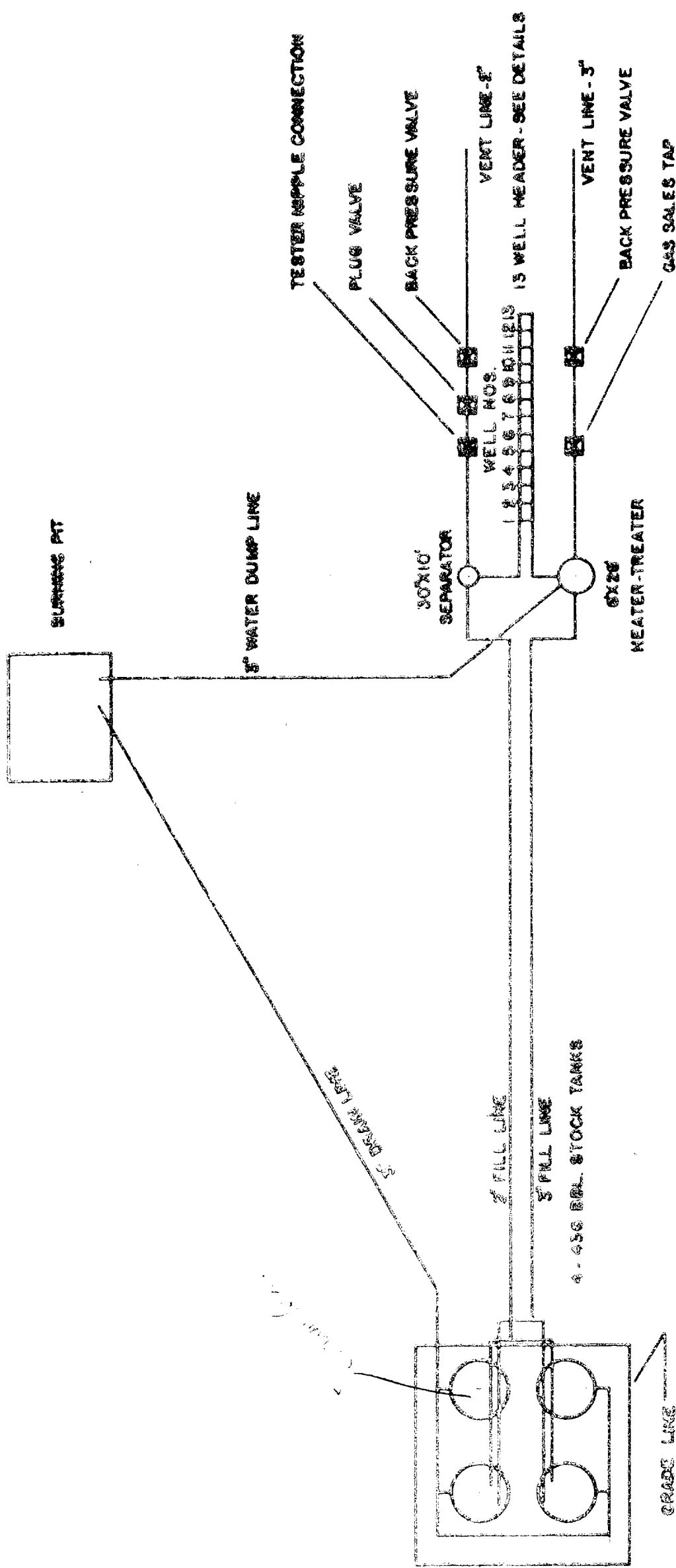
- CASE 962: Application of Humble Oil & Refining Company for the amendment of a unit agreement. Applicant, in the above-styled cause, seeks an order amending the South Four Lakes Unit Agreement approved by Order R-710 to enlarge the unit area to include the N/2 SW/4 of Section 1, Township 12 South, Range 34 East, Lea County, New Mexico.
- CASE 1527: Application of Tennessee Gas Transmission Company for permission to commingle the oil produced from two separate oil pools. Applicant, in the above-styled cause, seeks an order authorizing it to commingle the oil produced from its State A. A. Kemnitz "B" Well No. 5, located in the SW/4 NW/4 of Section 25, Township 16 South, Range 33 East, Lea County, New Mexico, from the Kemnitz-Wolfcamp Pool and an undesignated Pennsylvanian (Cisco) pool. Applicant proposes to separately meter the production from each zone prior to commingling.
- CASE 1528: Application of Tennessee Gas Transmission Company to commingle the production from two separate oil pools from three of its state leases. Applicant, in the above-styled cause, seeks an order authorizing it to commingle the oil produced from the Kemnitz-Wolfcamp and Kemnitz-Cisco Pools from the wells on its State "B", State "C" and State "D" Leases located in Sections 21 and 28, Township 16 South, Range 34 East, Lea County, New Mexico.
- CASE 1529: Application of Kersey & Company for permission to commingle production from two separate oil pools. Applicant, in the above-styled cause, seeks an order authorizing it to commingle the production from the Grayburg-Jackson Pool and the Fren Pool from two wells located on the SE/4 SW/4 of Section 16, Township 17 South, Range 31 East, Eddy County, New Mexico. Applicant does not propose to meter the production from each pool.
- CASE 1530: Application of Rice Engineering & Operating, Inc. for an order authorizing a salt water disposal well. Applicant, in the above-styled cause, seeks an order authorizing the disposal of produced salt water through its E-M-E SWD Well No. A-32 to be located 1320 feet from the North and East lines of Section 32, Township 21 South, Range 36 East, Lea County, New Mexico. Applicant proposes to inject the produced salt water into the San Andres formation in the interval from 4250 feet to 4600 feet.

13

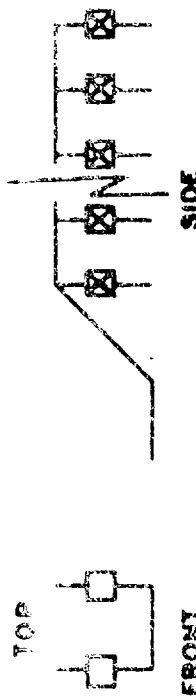
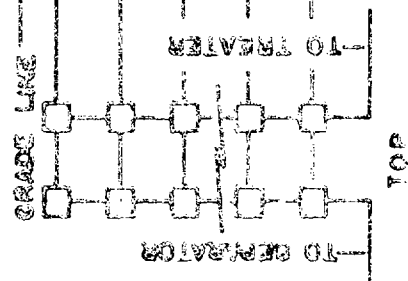
TABLE No. I

Production From Lease Nos.	No. Wells Involved	Tank Battery Equipment	Location of Tank Battery	State Lease Numbers
1 & 2 Phillips St. 28	2	2-210 Hbl. Tanks 1-30" x 10' Separator (Test) 1-3' x 20' Heater-Treater	NE/4, SE/4, Sec 28 Twp 17-S, Rge 35-E	B-2224, B-2498
3, 4, & 5 Phillips St. 29	4	2-436 Hbl. Tanks 1-30" x 10' Separator (Test)	NE/4, SE/4, Sec 29 Twp 17-S, Rge 35-E	B-2388, B-2073, B-1501
6 & 7 Phillips St. 26	2	2-210 Hbl. Tanks 1-30" x 10' Separator (Test) 1-3' x 20' Heater-Treater	NE/4, SE/4, Sec 26 Twp 17-S, Rge 35-E	B-1608, B-2073
8 & 9 Phillips St. 5	3	2-210 Hbl. Tanks 1-30" x 10' Separator (Test) 1-3' x 20' Heater-Treater	SE/4, NE/4, Sec 5 Twp 18-S, Rge 35-E	B-2073, B-2131

RECEIVED MAY 10 1937  
 CRUICKSHANK  
 Zopata  
 B  
 1534



**WELL HEADER DETAILS**  
 LEAD LINES TO INDIVIDUAL  
 WELLS. CHECK VALVE  
 ON EACH LINE AT WELL.



**BEFORE EXAMINER UTZ**  
 OIL CONSERVATION COMMISSION  
*Zapata* EXHIBIT NO. C  
 CASE NO. 1539

19

# STATE LAND OFFICE

*Santa Fe, New Mexico*

Refer Reply to:  
Oil & Gas Royalty Div.



MURRAY E. MORGAN  
COMMISSIONER OF PUBLIC LANDS

October 20, 1958

BEFORE EXAMINER UTZ	
OIL CONSERVATION COMMISSION	
EXHIBIT NO. <i>1534</i>	
CASE NO. <i>1534</i>	

Gilbert, White & Gilbert  
P. O. Box 787  
Santa Fe, New Mexico

Gentlemen: ,

Permission is hereby granted to commingle production on the following leases:

State Leases B-2224, B-2498, located in the NE/4, NE/4  
of Section 28, Township 17-S, Range 35-E

State Leases B-2388, B-2073, B-1501, located in the NW/4  
NE/4, Section 29, Township 17-S, Range 35-E

Leases B-1608, B-2073, located in the ~~NE/4~~ SE/4, Section  
26, Township 17-S, Range 35-E *SE/4*

Leases B-2073, B-2131, located in the SE/4, NE/4, Section  
5, Township 18-S, Range 35-E.

All the acreage described above is credited to one beneficiary institution, that being Common Schools.

When reporting production on our Production and Royalty Statements Form SLO-111B, please use all leases involved so that they may be properly credited.

Very truly yours,

MURRAY E. MORGAN  
Commissioner of Public Lands  
By:

*Ted Bilberry*

Ted Bilberry, Supervisor  
Oil & Gas Division

TE:ML:mb

cc: Oil Conservation Commission

CLASS OF SERVICE

This is a fast message unless its deferred character is indicated by the proper symbol.

# WESTERN UNION

## TELEGRAM

W. P. MARSHALL, PRESIDENT

40 SYMBOLS

DL=Day Letter

NL=Night Letter

IT=International Letter Telegram

1201

The filing time shown in the date line on domestic telegrams is STANDARD TIME at point of origin. Time of receipt is STANDARD TIME at point of destination.

BEFORE EXAMINER UTZ

LA189 SSF316

L RWA142 NL PD=ROSWELL NMEX 20=

=MR JIM I WOOD, ZAPATA PETR CORP=

GILBERT WHITE AND GILBERT BISHOP BLDG SANTA FE NMEX=

ATTN MR L W WHITE GENTLEMEN: THIS TELEGRAM IS TO VERIFY OUR APPROVAL OF YOUR PROPOSAL TO CO-MINGLE THE PRODUCTION FROM SEVERAL LEASES INTO COMMON STORAGE IN THE CACUUM FIELD, LEA COUNTY, NEW MEXICO. SIGNED AGREEMENT TO FOLLOW IMMEDIATELY=

HARPER OIL PROPERTIES DELORIS TAYLOR OFFICE MANAGER=

OIL CONSERVATION COMMISSION

EXHIBIT NO. E

CASE NO. 153

THE COMPANY WILL APPRECIATE SUGGESTIONS FROM ITS PATRONS CONCERNING ITS SERVICE



# **Magnolia Petroleum Company**

**A Socony Mobil Company**

**Producing Division**

P. O. BOX 900 • DALLAS 21, TEXAS

A. E. CHESTER  
VICE-PRESIDENT AND MANAGER

M. V. C. BRADLEY  
ASSISTANT MANAGER

D. V. CARTER  
CHIEF PETROLEUM ENGINEER

C. H. HUDSON  
ASSISTANT CHIEF PETROLEUM ENGINEER

October 17, 1958

File: H-263

New Mexico Oil Conservation Commission  
P. O. Box 871  
Santa Fe, New Mexico

Subject: Waiver of Objections to Commingling in  
Common Storage, Production from Several  
Non-Contiguous State Leases -  
Vacuum Field Area, Lea County, New Mexico

Gentlemen:

Zapata Petroleum Corporation has notified Magnolia Petroleum Company of its plans to commingle produced hydrocarbons from 11 wells situated on 11 non-contiguous state leases in Sections 20, 26, 28 and 29, T17S, R35E and in Sections 4 and 5, T18S, R35E, Lea County, New Mexico.

This procedure will be in exception to Oil Conservation Commission Rule No. 309. Magnolia Petroleum Company, as an operator in this field area, hereby waives all objections, and notice and hearing, to this proposed commingling from several non-contiguous leases.

Yours very truly,

MAGNOLIA PETROLEUM COMPANY

D. V. Carter

OJF:BW