

Case 1546: (A) Creation of a new pool

Disc. Well-C. W. Trainer-Jordan #1 in Unit H of Sec. 11-20-35

Comp. in Seven Rivers 5/22/58. Top Perf. 4104

County LEA

Pool LAGUNA-SEVEN RIVERS GAS POOL

TOWNSHIP 20 South, RANGE 35 East, NEW MEXICO PRINCIPAL MERIDIAN

6	5	4	3	2	1	
7	8	9	10	11	12	
13	17	16	15	14	13	
19	20	21	22	23	24	
30	29	28	27	26	25	
31	32	33	34	35	36	

MAIN OFFICE 666

Purpose: One completed well capable of producing

Proposed Pool boundary colored in Red: Section 11: NE/4

Case 1546: (B) Creation of a new pool
Disc. Well-Sinclair Oil & Gas Co.-F. J. Dangle #1 in Unit J of Sec.15-16-35
Comp. in Pennsylvanian 8/16/58. Top Perf. 10,954.
County LEA Pool NORTH SHOE BAR-PENNSYLVANIAN

TOWNSHIP 16 South, RANGE 35 East, NEW MEXICO PRINCIPAL MERIDIAN

6	5	4	3	2	1
7	8	9	10	11	12
13	17	16	15	14	13
19	20	21	22	23	24
30	29	28	27	26	25
31	32	33	34	35	36

Purpose: One completed well capable of producing

Proposed Pool Boundary colored in Red: Section 15: SE/4

County CHAVESPool ACME

O-5 San Andres

TOWNSHIP 8 South, RANGE 27 East, NEW MEXICO PRINCIPAL MERIDIAN

	6	5	4	3	2	1
7	8	9	10	11	12	
13	17	16	15	14	13	
19	20	21	22	23	24	
29	28	27	26	25		
31	32	33	34	35	36	

Purpose: One completed well capable of producing

War Tex Exploration Co.-Standard State #1 in Unit A Sec. 5-8-27Comp. in San Andres 8/20/58. Top Perfs. 1820

Pool Boundary Colored in Red.

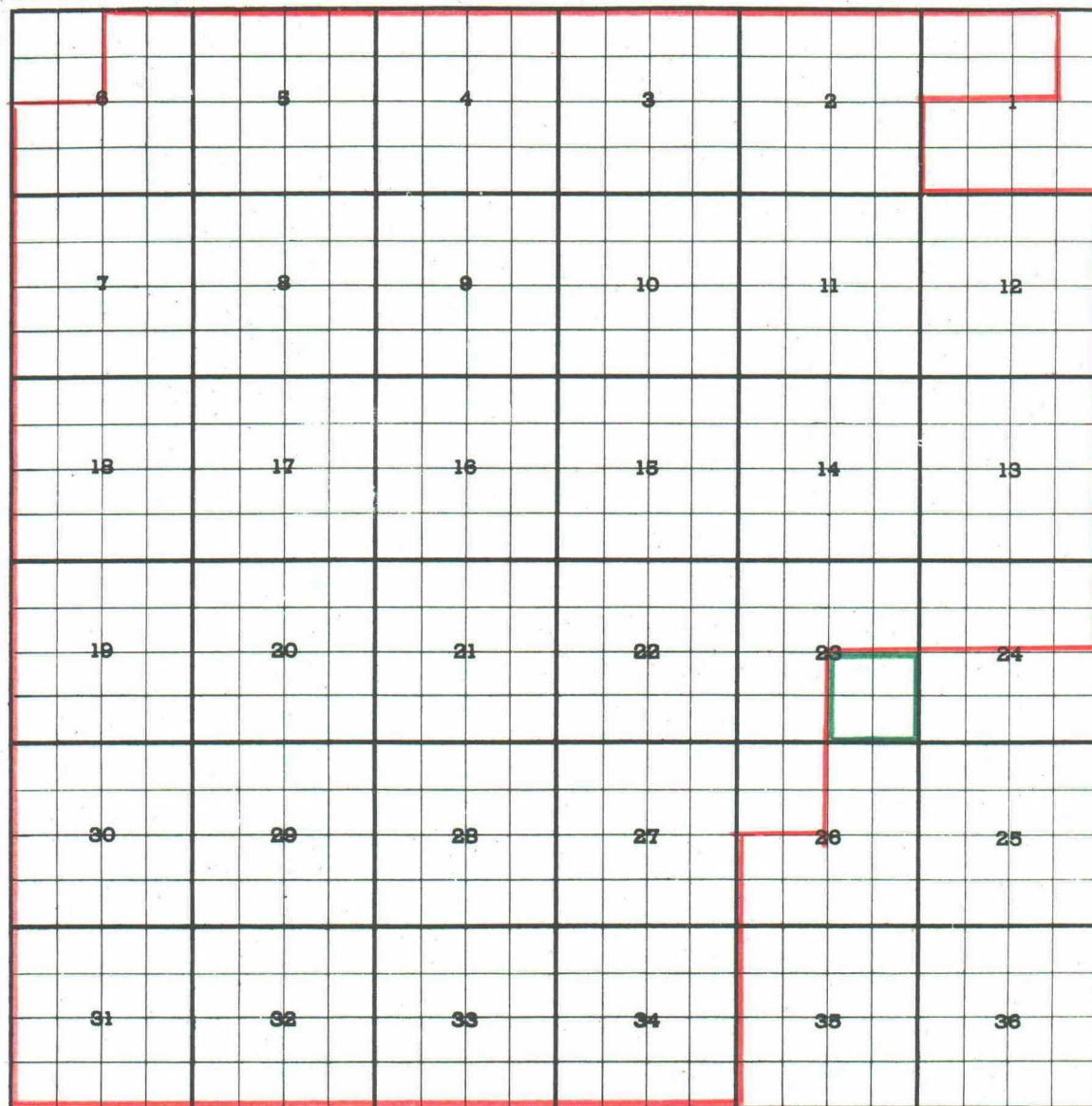
Proposed Extension colored in Green: Section 5: N/2

Case 1545: (D) Extension of an existing pool

County EDDY Pool ARTESTA

O-5 Grayburg & San Andres

TOWNSHIP 18 South, RANGE 28 East, NEW MEXICO PRINCIPAL MERIDIAN



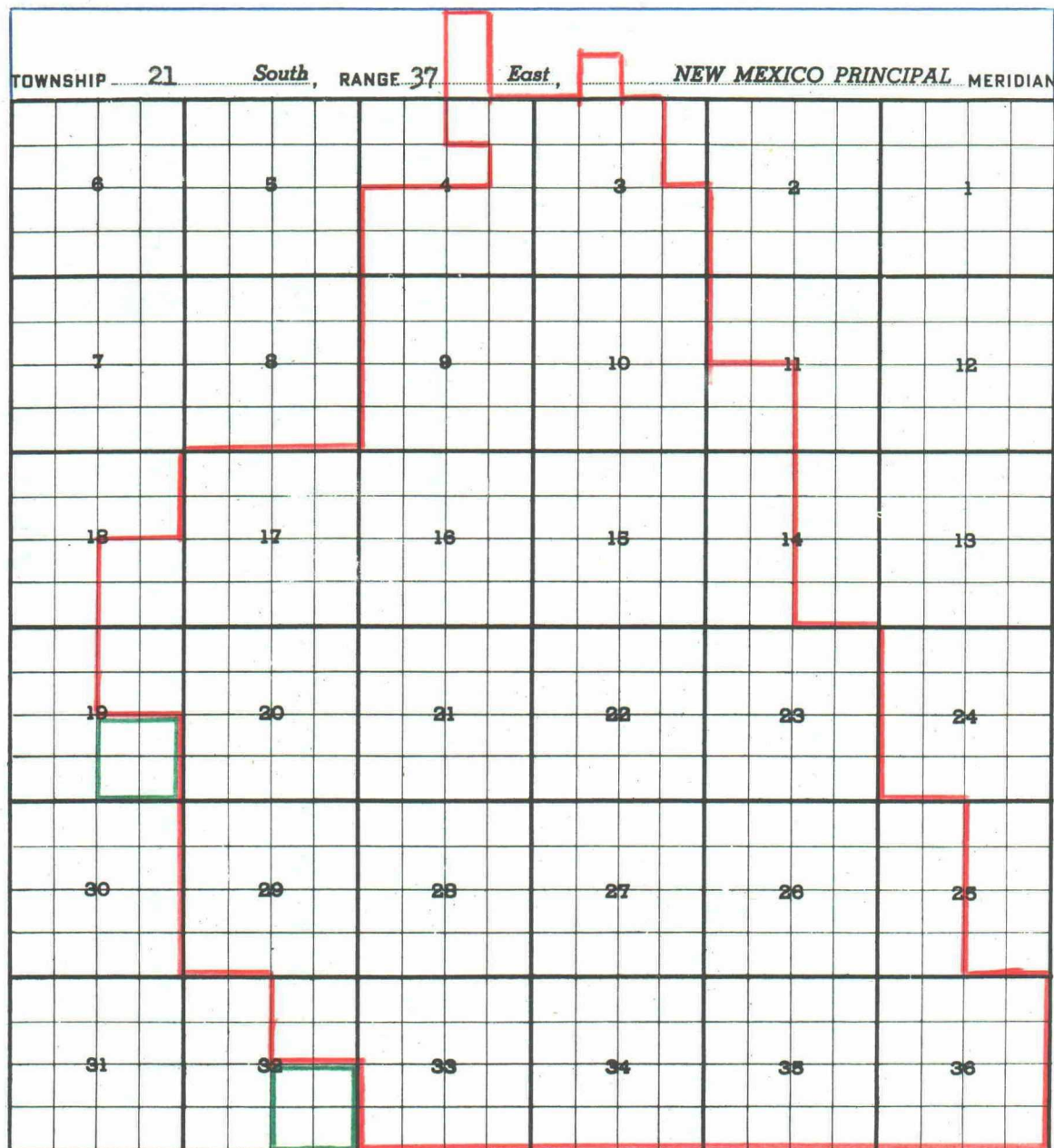
Purpose: One completed well capable of producing

Mesa Retailers, Inc.-Gulf State #1 in Unit J Section 23-18-28

Comp. in San Andres 8/28/58. Depth to casing shoe 2785'.

POOL Boundary Colored in Red.

Proposed Extension Colored in Green: Section 23: SE/4

County LEAPool BLINEBRY-GAS

Purpose: Two completed wells capable of producing

Gulf Oil Corp.-W. T. McCormack #9 in Unit P Sec. 32-21-37

Comp. in the Blinebry 6/3/58. Top Perforations 5539'.

UNADVERTISED: J. W. Peery-Hardy Federal #2 in Unit P Sec. 19-21-37

Comp. in Blinebry 9/1/58. Top Perfs. 5594'.

Pool boundary colored in Red.

Proposed Extension Colored in Green: Section 32: SE/4

UNADVERTISED: Section 19: SE/4

County LEAPool HUME-QUEEN

O-5 Queen

TOWNSHIP 16 South, RANGE 34 East, NEW MEXICO PRINCIPAL MERIDIAN

6	5	4	3	2	1	
7	8	9	10	11	12	
13	17	16	15	14	13	
19	20	21	22	23	24	
30	29	28	27	26	25	
31	32	33	34	35	36	

Purpose: One completed well capable of producing

C. W. Trainer-State S #1 in Unit F of Sec. 8-16-34

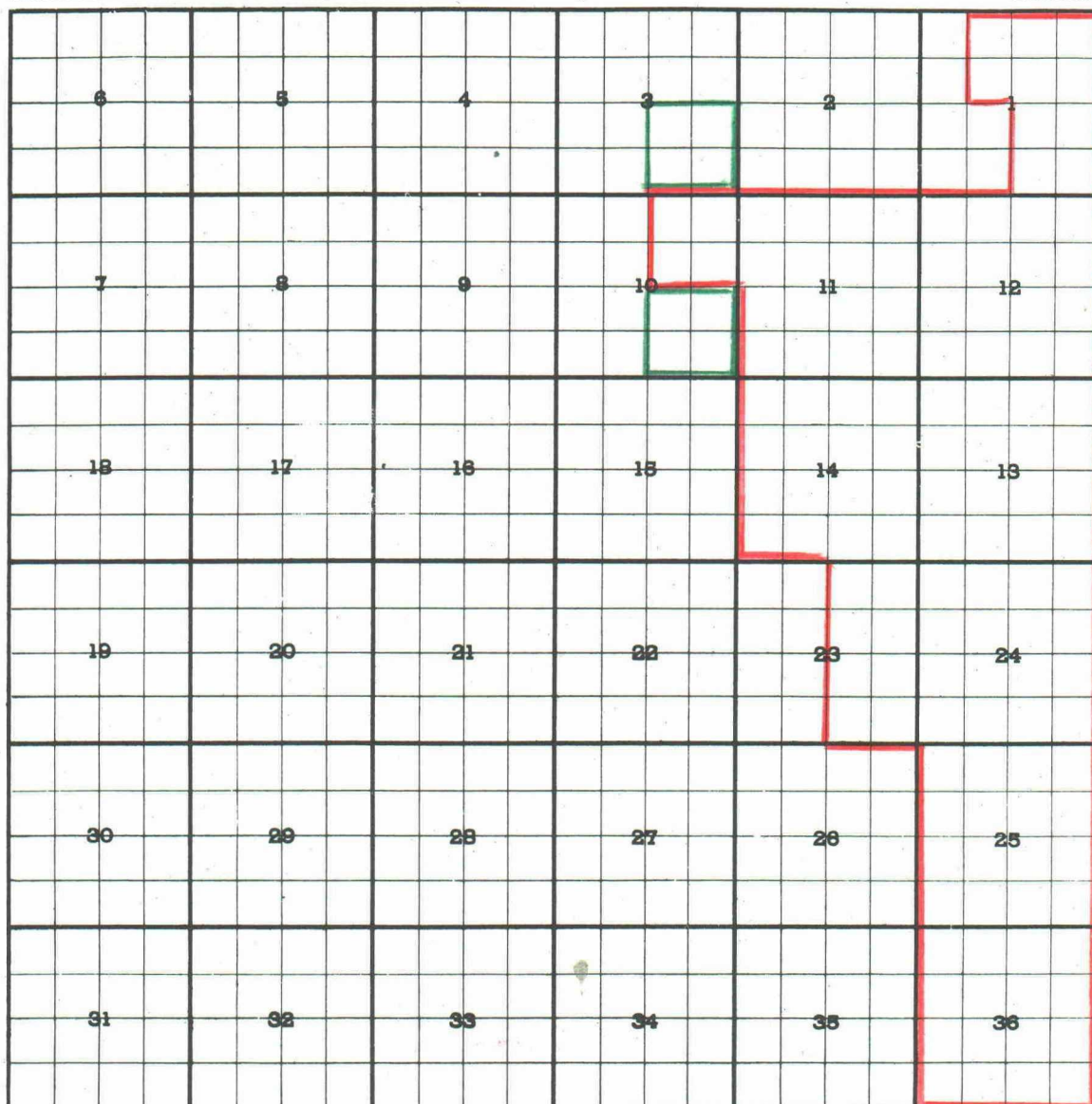
Comp. in the Penrose member of the Queen, 9/16/58. Top Perf.

Pool boundary colored in Red:

Proposed Extension colored in Green: Section 8: S/2 NW/4

County LEA Pool JAIMAT GAS

0-5 Tansil, Yates, & Seven Rivers

TOWNSHIP 22 South, RANGE 35 East, NEW MEXICO PRINCIPAL MERIDIAN

Purpose: Two completed wells capable of producing.

Aztec Oil & Gas Co.-State J-10 #1 Unit P Section 10-22-35.

Comp. in Yates 9/10/58. Top Perfs. 3940

Dixilyn Drilling Corp.- Atlantic State #1 Unit P Section 3-22-35.

Comp. in Yates 9/13/58. Top Perfs. 3906.

Pool boundary colored in Red.

Proposed Extension colored in Green: Section 3: SE/4
Section 10: SE/4

Case 1546: (I) Extension of an existing pool

County _____ LEA _____ Pool KEMNITZ-WOLFCAMP

Wolfcamp 10-11

TOWNSHIP 16 South, RANGE 34 East, NEW MEXICO PRINCIPAL MERIDIAN

6	5	4	3	2	1	
7	8	9	10	11	12	
18	17	16	15	14	13	
19	20	21	22	23	24	
30	29	28	27	26	25	
31	32	33	34	35	36	

Purpose: One completed well capable of producing

Humble Oil & Rfg. Co.-New Mexico State BB #1 Unit E, Sec. 22-16-34

Comp. in Wolfcamp 8/25/58. Top Perfs. 10,713.

Pool boundary colored in Red.

Proposed Extension colored in Green: Section 22: NW/4

County ROOSEVELT Pool MILNESAND-SAN ANDRES

O-5 San Andres

TOWNSHIP 8 South, RANGE 34 East, NEW MEXICO PRINCIPAL MERIDIAN

	6	5	4	3	2	1
7	8	9	10	11	12	
13	17	16	15	14	13	
19	20	21	22	23	24	
30	29	28	27	26	25	
31	32	33	34	35	36	

Purpose: One completed well capable of producing.

M-N Associates-Leeman #1 Unit A Section 23-8-34.

Comp. in San Andres 8/29/58. Top Perfs. 4610.

Pool boundary colored in Red.

Proposed Extension colored in Green: Section 23: NE/4

County LEAPool TUBB GASTOWNSHIP 22 South, RANGE 38 East, NEW MEXICO PRINCIPAL MERIDIAN

	6	5	4	3	2	1
7	8	9	10	11	12	
13	17	18	15	14	13	
19	20	21	22	23	24	
30	29	28	27	26	25	
31	32	33	34	35	36	

Purpose: One completed well capable of producing

Gulf Oil Corp.-Scarborough Estate #2 in Unit I of Sec. 31-22-38

Comp. in Tubb 2/18/58. Top Perfs. 5983.

Pool boundary colored in Red.

Proposed Extension colored in Green: Section 31: NE/4 & NE/4 SE/4

CASE 1499 continued:

to be dedicated to applicant's J. R. Cone "A" Well No. 1 located 660 feet from the South and West lines of said Section 26.

CASE 1500: Application of Sinclair Oil & Gas Company for a hearing de novo before the Oil Conservation Commission of New Mexico on its application for a non-standard gas proration unit. Applicant, in the above-styled cause, seeks an order authorizing a 200-acre non-standard gas proration unit in the Blinebry Gas Pool comprising the SW/4 and SW/4 SE/4 Section 26, Township 21 South, Range 37 East, Lea County, New Mexico, said unit to be dedicated to applicant's J. R. Cone "A" Well No. 2 located 1980 feet from the South line and 660 feet from the West line of said Section 26.

CASE 1546: Southeastern New Mexico nomenclature case calling for an order for the creation of new pools and extension of existing pools in Lea, Eddy, Chaves, and Roosevelt Counties, New Mexico.

(a) Create a new gas pool for Seven Rivers production, designated as the Laguna-Seven Rivers Gas Pool, and described as:

TOWNSHIP 20 SOUTH, RANGE 35 EAST, NMPM
Section 11: NE/4

(b) Create a new oil pool for Pennsylvanian production, designated as the North Shoe Bar-Pennsylvanian Pool, and described as:

TOWNSHIP 16 SOUTH, RANGE 35 EAST, NMPM
Section 15: SE/4

(c) Extend the Acme Pool to include:

TOWNSHIP 8 SOUTH, RANGE 27 EAST, NMPM
Section 5: N/2

(d) Extend the Artesia Pool to include:

TOWNSHIP 18 SOUTH, RANGE 28 EAST, NMPM
Section 23: SE/4

(e) Extend the Blinebry Gas Pool to include:

TOWNSHIP 21 SOUTH, RANGE 37 EAST, NMPM
Section 32: SE/4

(f) Extend the Hare Pool to include:

TOWNSHIP 22 SOUTH, RANGE 37 EAST, NMPM
Section 4: S/2

DOCKET: REGULAR HEARING NOVEMBER 13, 1958

Oil Conservation Commission 9 a.m. Mabry Hall, State Capitol, Santa Fe, NM

- ALLOWABLE: (1) Consideration of the oil allowable for December, 1958.
- (2) Consideration of the allowable production of gas for December, 1958, for six prorated pools in Lea County, New Mexico, and also presentation of purchasers' nominations for the six-month period beginning January 1, 1959; consideration of the allowable production of gas for seven prorated pools in San Juan and Rio Arriba Counties, New Mexico, for December, 1958.

NEW CASES

CASE 728: Application of El Paso Natural Gas Company for an order extending the vertical limits of the Justis Gas Pool, Lea County, New Mexico. Applicant, in the above-styled cause, seeks an order extending the vertical limits of the Justis Gas Pool in Lea County, New Mexico, to a datum 270 feet below the top of the Glorieta formation. The vertical limits of the Justis Gas Pool, as presently designated, extend from the top of the Glorieta formation to a point 200 feet below the top of said formation.

CASES 1253 & 1254:

In the matter of the hearing ordered to be held by Order No. R-1011 to permit the operators in the Kemnitz-Wolfcamp Pool in Lea County, New Mexico, to appear and show cause why the Special Rules and Regulations set forth in said order should be continued in effect beyond December 31, 1958.

CASE 1544: In the matter of the hearing called on the motion of the Oil Conservation Commission at the request of certain operators in the Gallegos-Gallup Oil Pool in San Juan County, New Mexico, to permit any operator to appear and show cause why any well or wells in the Gallegos-Gallup Oil Pool should be granted an exception to the daily tolerance provisions of Rule 502 I (a) of the Commission Rules and Regulations.

CASE 1545: In the matter of the hearing called on the motion of the Oil Conservation Commission at the request of certain operators in the Verde-Gallup Oil Pool in San Juan County, New Mexico, to permit any operator to appear and show cause why any well or wells in the Verde-Gallup Oil Pool should be granted an exception to the daily tolerance provisions of Rule 502 I (a) of the Commission Rules and Regulations.

CASE 1499: Application of Sinclair Oil & Gas Company for a hearing de novo before the Oil Conservation Commission of New Mexico on its application for a non-standard gas proration unit. Applicant, in the above-styled cause, seeks an order authorizing a 240-acre non-standard gas proration unit in the Tubb Gas Pool comprising the SW/4 and the S/2 SE/4 Section 26, Township 21 South, Range 37 East, Lea County, New Mexico, said unit

- (g) Extend the Hume-Queen Pool to include:

TOWNSHIP 16 SOUTH, RANGE 34 EAST, NMPM
Section 8: S/2 NW/4

- (h) Extend the Jalmat Gas Pool to include:

TOWNSHIP 22 SOUTH, RANGE 35 EAST, NMPM
Section 3: SE/4
Section 10: SE/4

- (i) Extend the Kemnitz-Wolfcamp Pool to include:

TOWNSHIP 16 SOUTH, RANGE 34 EAST, NMPM
Section 22: NW/4

- (j) Extend the Milnesand-San Andres Pool to include therein:

TOWNSHIP 8 SOUTH, RANGE 34 EAST, NMPM
Section 23: NE/4

- (k) Extend the Tubb Gas Pool to include:

TOWNSHIP 22 SOUTH, RANGE 38 EAST, NMPM
Section 31: NE/4 & NE/4 SE/4

CASE 1547: Northwestern New Mexico nomenclature case calling for an order for the extension of existing pools in Rio Arriba and San Juan Counties, New Mexico.

- (a) Extend the Aztec-Pictured Cliffs Pool to include:

TOWNSHIP 30 NORTH, RANGE 10 WEST, NMPM
Section 36: W/2

- (b) Extend the South Blanco-Pictured Cliffs Pool to include:

TOWNSHIP 25 NORTH, RANGE 3 WEST, NMPM
Section 20: S/2
Section 21: N/2

TOWNSHIP 25 NORTH, RANGE 4 WEST, NMPM
All of Sections 9, 10 and 11
Section 14: All
Section 15: N/2 and SE/4
Section 16: N/2

- (c) Extend the Tapacito-Pictured Cliffs Pool to include:

TOWNSHIP 25 NORTH, RANGE 3 WEST, NMPM
Section 14: W/2

- (d) Extend the West Kutz-Pictured Cliffs Pool to include:

TOWNSHIP 29 NORTH, RANGE 13 WEST, NMPM

Section 20: SE/4

Section 21: SW/4

- (e) Extend the Angels Peak-Dakota Pool to include:

TOWNSHIP 26 NORTH, RANGE 10 WEST, NMPM

Section 2: NW/4

TOWNSHIP 27 NORTH, RANGE 10 WEST, NMPM

Section 35: SW/4

TOWNSHIP 28 NORTH, RANGE 10 WEST, NMPM

Section 27: W/2

Section 28: E/2

- (f) Extend the North Los Pinos-Dakota Pool to include:

TOWNSHIP 32 NORTH, RANGE 7 WEST, NMPM

Section 12: SW/4

- (g) Extend the Horseshoe-Gallup Oil Pool to include:

TOWNSHIP 31 NORTH, RANGE 16 WEST, NMPM

Section 32: SE/4

Section 33: SW/4 SW/4

- (h) Extend the Otero-Gallup Oil Pool to include:

TOWNSHIP 25 NORTH, RANGE 5 WEST, NMPM

Section 32: NW/4 NE/4

- (i) Extend the Verde-Gallup Oil Pool to include:

TOWNSHIP 31 NORTH, RANGE 15 WEST, NMPM

Section 26: SW/4

Section 27: SE/4

Section 35: NW/4

CONTINUED CASES

CASE 1522: Application of Lea County Drip Company, Inc. for the revision of certain of the Commission Statewide Rules and Regulations and for the revision of certain of the Commission forms. Applicant, in the above-styled cause, seeks an order to revise Rules 311, 312, 1116 and 1117 of the Commission Rules and Regulations, to replace the present Commission Form C-117 with two forms to be designated as C-117-A and C-117-B, and to revise Commission Form C-118.

CASE 1526: Northwestern New Mexico nomenclature case calling for an order for the extension of an existing pool in San Juan County, New Mexico.