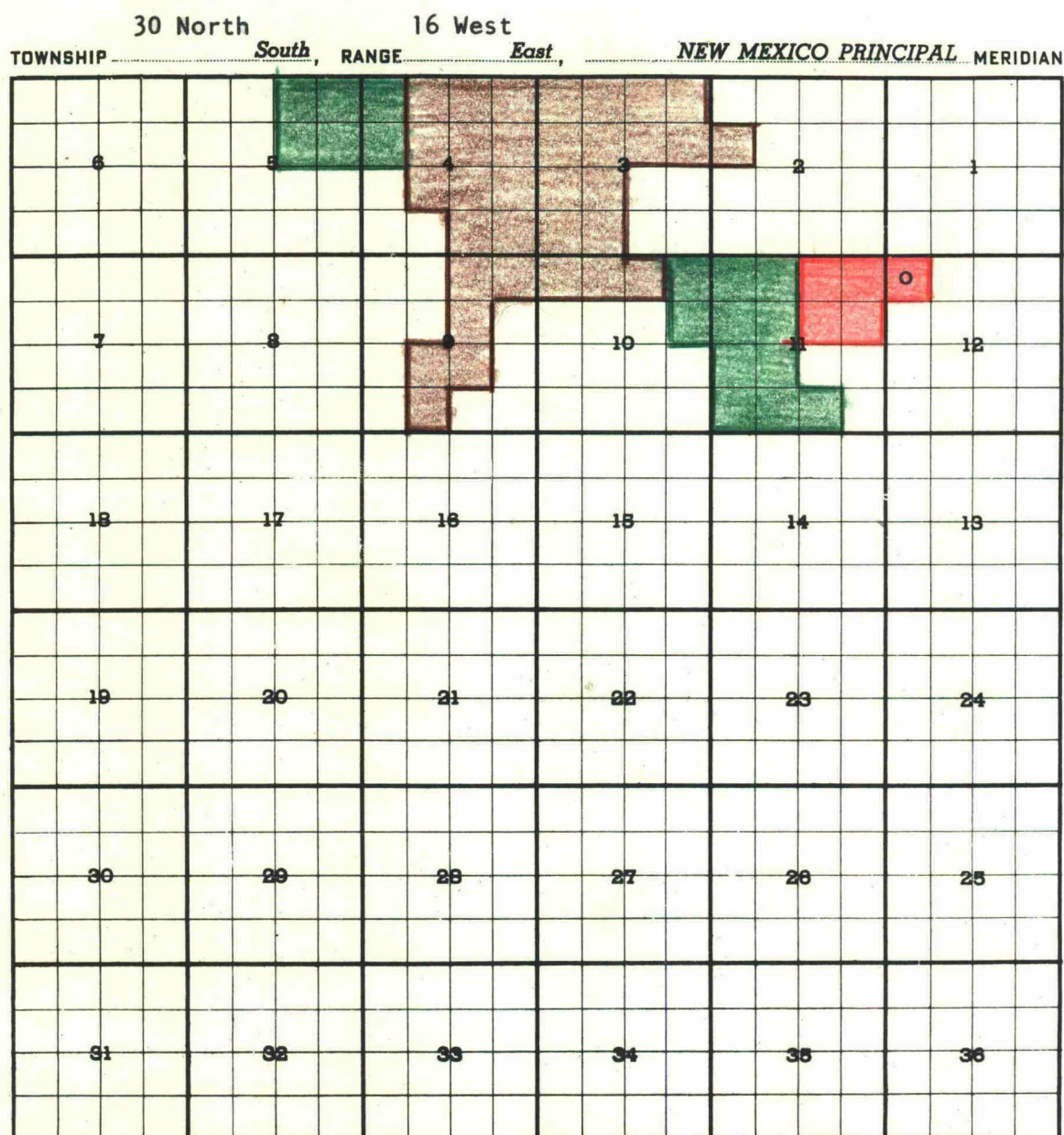





County San Juan

Pool Horseshoe - Gallup Oil

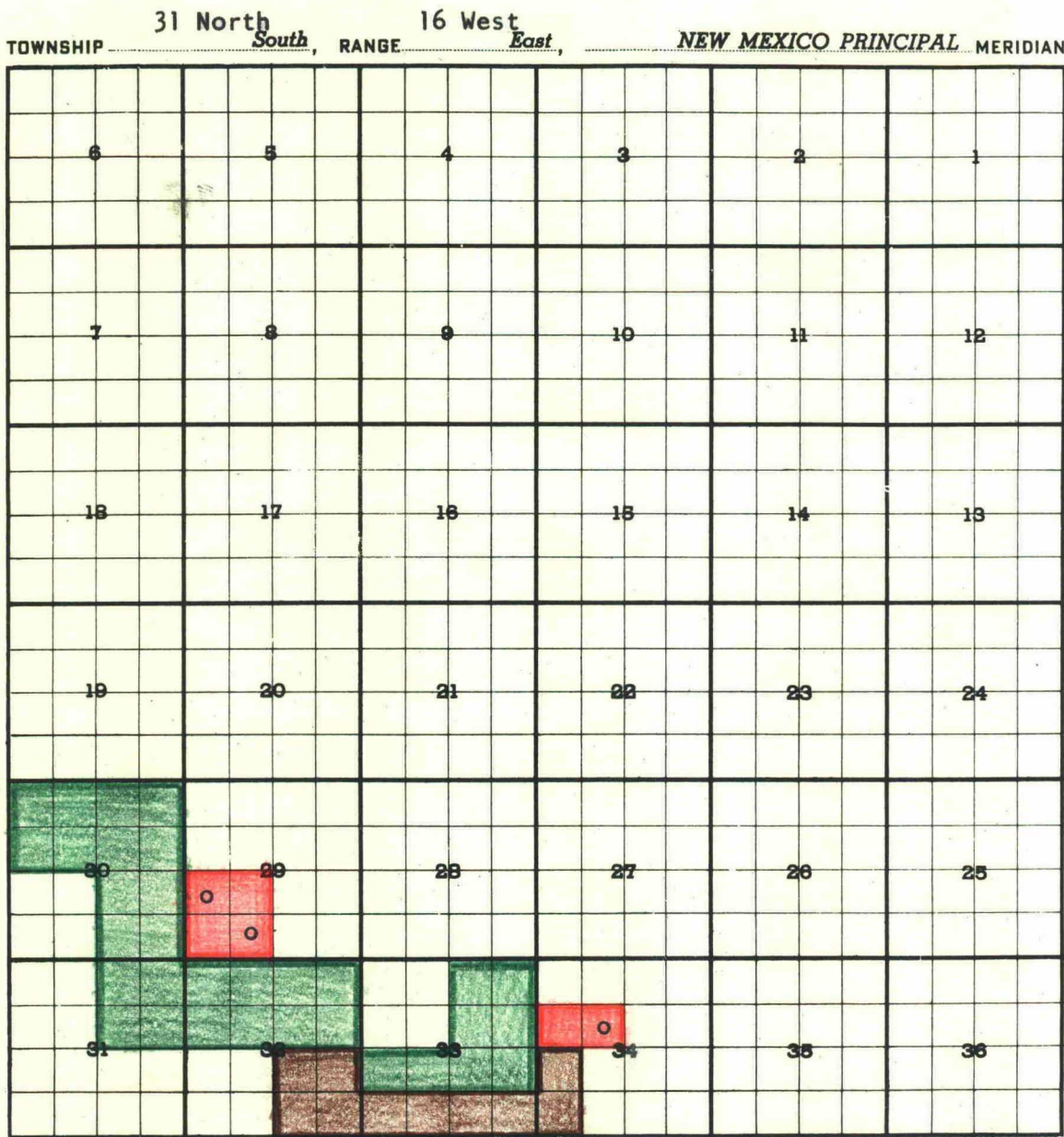





-  Unadvertised portion
-  Advertised extensions
-  Existing boundaries

EPNG Prod. Co. #1 Williams "A"  
D, 12, 30N, 16W  
IP 54 BOPD

County San Juan

Pool Horseshoe - Gallup Oil



	Unadvertised portion	Atlantic #11 Navajo
	Advertised extensions	L, 29, 31N, 16W
	Existing boundaries	IP 120 BOPD
		Atlantic #12 Navajo
Banner Drlg. #5 Ute		N, 29, 31N, 16W
F, 34, 31N, 16W		IP 287 BOPD
IP 105 BOPD		

N.M.C.C. Exhibit 1 (a)  
Case 77-1571

(Form C-123)  
(Revised 7/1/52)

# REQUEST FOR THE EXTENSION OF AN EXISTING POOL

OR

# THE CREATION OF A NEW POOL

TO: The Oil Conservation Commission  
State of New Mexico

Date November 4, 1958

The Humble Oil & Refining Company Navajo Tribe of Indians "F"  
Name of Operator Name of Lease

2 Located 1980 feet from the North line and 660 feet  
Well No.

from the West line of 4 31-N 17-W  
Section Township Range

is outside the boundaries of any pool producing from the same formation. On the basis of the information submitted here-  
with on form C-105, we hereby request that the  
pool be extended to include the following described area

or that a new pool be created to include the following described area All of Section 4, T-31-N, R-17-W,  
San Juan County, New Mexico.

Suggested name: Chimney Rock (Gallup)

HUMBLE OIL & REFINING COMPANY  
Operator

Name of Producing Formation: Gallup

Thurston B. Haden  
Representative

