

12:49

Shawn  
Cobb

Matador  
Tom Bran

Scout at Tomben.

88754  
903  
1214-987<sup>Can</sup>  
7123  
987  
7174

A. J. LOSEE  
EDWARD B. STEWART

LAW OFFICES  
LOSEE AND STEWART  
CARPER BUILDING - P. O. BOX 1117  
ARTESIA, NEW MEXICO

18 November 1958

Continental Oil Company  
Box 67  
Artesia, New Mexico

Gentlemen:

C  
O  
P  
Y  
We hand you herewith a copy of the application of Mrs.  
E. G. Woods, requesting of the Oil Conservation Commission  
of New Mexico permission to dually complete her No. 1  
Simon "A" Well in the Maljamar Field, Lea County, New  
Mexico.

If your Company has no objection to this application, we  
will appreciate your so advising the Oil Conservation  
Commission and sending us a copy of your letter.

Very truly yours,

Edward B. Stewart

EBS/bk  
Enclosure

cc Continental Oil Company  
Fair Building  
Fort Worth 2, Texas

Attention: Mr. H. L. Johnston

BEFORE EXAMINER UTZ	
OIL CONSERVATION COMMISSION	
EXHIBIT NO.	W 4
CASE NO.	1572

**CARPER****DRILLING COMPANY, INC.**

O I L P R O D U C T I O N A N D D R I L L I N G

EMERY CARPER, PRESIDENT  
 STANLEY CARPER, EXEC. VICE-PRES. & TREAS.  
 MARSHALL ROWLEY, VICE-PRES.  
 FRANCES BOOKER, SECRETARY  
 NELLE MILLER, ASST. TREAS.

18 November 1958

ARTESIA, NEW MEXICO  
 CARPER BUILDING  
 SHERWOOD 6-2784  
 SHERWOOD 6-2785

Mr. A. L. Porter, Jr., Secretary  
 New Mexico Oil Conservation Commission  
 Santa Fe, New Mexico

Re: Mrs. E. G. Woods  
 Federal Oil and Gas Lease LC 060199-A  
 Application for Dual Completion

Dear Mr. Porter:


Carper Drilling Company, Inc., acknowledges receipt of a copy of the application of Mrs. E. G. Woods, requesting permission to dually complete her No. 1 Simon "A" Well in the Maljamar Field.

We waive further notice with respect to this application; we have no objection to the granting of the application and hereby give our consent to same.

Very truly yours,

CARPER DRILLING COMPANY, INC.

By J. Marshall Rowley



BEFORE EXAMINER UTZ  
 OIL CONSERVATION COMMISSION  
 Wood ~~1572~~ EXHIBIT NO. 5  
 CASE NO. 1572

A. J. LOSEE  
EDWARD B. STEWART

LAW OFFICES  
LOSEE AND STEWART

CARPER BUILDING - P. O. BOX 1117

ARTESIA, NEW MEXICO OFFICE 600

18 November 1958

NOV 18 11 43 AM

*Early Jan. Ex.*  
*7-11-58*

*Case 1572*

Mr. A. L. Porter, Jr., Secretary  
New Mexico Oil Conservation Commission  
Santa Fe, New Mexico

Re: Mrs. E. G. Woods  
Federal Oil and Gas Lease LC 060199-A  
Application for Dual Completion

Dear Mr. Porter:

Enclosed please find the following:

1. Triplicate copies of an application by Mrs. E. G. Woods for permission to dually complete her No. 1 Well on the captioned lease, which well is located 660 feet from the North line and 1980 feet from the East line of Section 29, Township 17 South, Range 32 East, N.M.P.M.
2. Diagrammatic sketch in triplicate showing casing and tubing strings, location and type of packer and other pertinent information.
3. Plat in triplicate showing the location of all wells on applicant's lease and all offset wells.
4. Letter from Carper Drilling Company, Inc., one of the offset operators, addressed to the Oil Conservation Commission waiving notice of hearing and consenting to the dual completion applied for.

The only other offset operator is Continental Oil Company and notice of this application has today been given to said Company at its Artesia office and copies of the application and attached exhibits delivered to said office.

The applicant requests that hearing on this application be set at the earliest possible time and requests that hearing be set before the Commission or before an examiner, depending on which type hearing can be held on the earliest date.

Yours very truly,

*Edward B. Stewart*  
Edward B. Stewart

Enclosures

*Docket mailed  
12-29-58  
BP*



**NEW MEXICO OIL CONSERVATION COMMISSION**

SANTA FE, NEW MEXICO

7-3-58

**APPLICATION FOR DUAL COMPLETION**

Field Name <b>Maljamar</b>		County <b>Lea</b>	Date <b>November 17, 1958</b>
Operator <b>Mrs. E. G. Woods</b>		Lease <b>Federal LC 060199-A (Simon "A")</b>	Well No. <b>1</b>
Location of Well	Unit <b>B</b>	Section <b>29</b>	Township <b>17 South</b>
			Range <b>32 East</b>

1. Has the New Mexico Oil Conservation Commission heretofore authorized the dual completion of a well in these same pools or in the same zones within one mile of the subject well? YES \_\_\_\_\_ NO **X**
2. If answer is yes, identify one such instance: Order No. \_\_\_\_\_ ; Operator, Lease, and Well No.:

3. The following facts are submitted:	Upper Zone	Lower Zone
a. Name of reservoir	<b>Undesignated</b>	<b>Maljamar (Grayburg-San Andres)</b>
b. Top and Bottom of Pay Section (Perforations)	<b>Approx. 3050' - to be determined after logging</b>	<b>3650 - 3886'</b>
c. Type of production (Oil or Gas)	<b>Oil</b>	<b>Oil</b>
d. Method of Production (Flowing or Artificial Lift)	<b>Not yet determined</b>	<b>Flowing</b>

4. The following are attached. (Please mark YES or NO)

- Yes** a. Diagrammatic Sketch of the Dual Completion, showing all casing strings, including size and setting, top of cement, perforated intervals, tubing strings, including diameters and setting depth, location and type of packers and side door chokes, and such other information as may be pertinent.
- Yes** b. Plat showing the location of all wells on applicant's lease, all offset wells on offset leases, and the names and addresses of operators of all leases offsetting applicant's lease.
- Yes** c. Waivers consenting to such dual completion from each offset operator, or in lieu thereof, evidence that said offset operators have been furnished copies of the application.\*
- No** d. Electrical log of the well or other acceptable log with tops and bottoms of producing zones and intervals of perforation indicated thereon. (If such log is not available at the time application is filed, it shall be submitted as provided by Rule 112-A.)

5. List all offset operators to the lease on which this well is located together with their correct mailing address.

**Carper Drilling Company, Artesia, New Mexico**

**Continental Oil Company, P. O. Box 67, Artesia, New Mexico**

6. Were all operators listed in Item 5 above notified and furnished a copy of this application? YES **X** NO \_\_\_\_ . If answer is yes, give date of such notification **November 18, 1958** .

CERTIFICATE: I, the undersigned, state that I am the **representative** of the **Mrs. E. G. Woods** (company), and that I am authorized by said company to make this report; and that this report was prepared under my supervision and direction and that the facts stated therein are true, correct and complete to the best of my knowledge.

*Ralph L. Gray*  
Signature

\* Should waivers from all offset operators not accompany an application for administrative approval, the New Mexico Oil Conservation Commission will hold the application for a period of twenty (20) days from date of receipt by the Commission's Santa Fe office. If, after said twenty-day period, no protest nor request for hearing is received by the Santa Fe office, the application will then be processed.

NOTE: If the proposed dual completion will result in an unorthodox well location and/or a non-standard proration unit in either or both of the producing zones, then separate application for approval of the same should be filed simultaneously with this application.

2 3/8 Tbg.

RED

2 3/8 Tbg.

SAND

Approx. 3050'

ILLEGIBLE

|||||

Baker Prod. Packer

7" Casing @ 3541'  
20# ?

MALJAMAR

PAY

BEFORE EXAMINER UTZ

ATION COMMISSION

NO.

CR

BEFORE EXAMINER UTZ

OIL CONSERVATION COMMISSION

EXHIBIT NO.

CASE NO. 1572

T.D. 4020

PROPOSED DUAL COMPLETION

EXHIBIT #2

**NEW MEXICO OIL CONSERVATION COMMISSION**

SANTA FE, NEW MEXICO

7-3-58

**APPLICATION FOR DUAL COMPLETION**

Field Name <b>Maljamar</b>		County <b>Lea</b>	Date <b>November 17, 1958</b>
Operator <b>Mrs. E. G. Woods</b>		Lease <b>Federal LC 060199-A (Simon "A")</b>	Well No. <b>1</b>
Location of Well	Unit <b>B</b>	Section <b>29</b>	Township <b>17 South</b>
			Range <b>32 East</b>

1. Has the New Mexico Oil Conservation Commission heretofore authorized the dual completion of a well in these same pools or in the same zones within one mile of the subject well? YES \_\_\_\_\_ NO **X**
2. If answer is yes, identify one such instance: Order No. \_\_\_\_\_ ; Operator, Lease, and Well No.:

3. The following facts are submitted:	Upper Zone	Lower Zone
a. Name of reservoir	<b>Undesignated</b>	<b>Maljamar (Grayburg-San Andres)</b>
b. Top and Bottom of Pay Section (Perforations)	<b>Approx. 3050' - to be determined after logging</b>	<b>3650 - 3886'</b>
c. Type of production (Oil or Gas)	<b>Oil</b>	<b>Oil</b>
d. Method of Production (Flowing or Artificial Lift)	<b>Not yet determined</b>	<b>Flowing</b>

4. The following are attached. (Please mark YES or NO)

- Yes** a. Diagrammatic Sketch of the Dual Completion, showing all casing strings, including size and setting, top of cement, perforated intervals, tubing strings, including diameters and setting depth, location and type of packers and side door chokes, and such other information as may be pertinent.
- Yes** b. Plat showing the location of all wells on applicant's lease, all offset wells on offset leases, and the names and addresses of operators of all leases offsetting applicant's lease.
- Yes** c. Waivers consenting to such dual completion from each offset operator, or in lieu thereof, evidence that said offset operators have been furnished copies of the application.\*
- No** d. Electrical log of the well or other acceptable log with tops and bottoms of producing zones and intervals of perforation indicated thereon. (If such log is not available at the time application is filed, it shall be submitted as provided by Rule 112-A.)

5. List all offset operators to the lease on which this well is located together with their correct mailing address.

**Carper Drilling Company, Artesia, New Mexico**

**Continental Oil Company, P. O. Box 67, Artesia, New Mexico**

6. Were all operators listed in Item 5 above notified and furnished a copy of this application? YES **X** NO \_\_\_\_ . If answer is yes, give date of such notification **November 18, 1958** .

CERTIFICATE: I, the undersigned, state that I am the **representative** of the **Mrs. E. G. Woods** (company), and that I am authorized by said company to make this report; and that this report was prepared under my supervision and direction and that the facts stated therein are true, correct and complete to the best of my knowledge.

*Ralph L. Gray*  
Signature

- \* Should waivers from all offset operators not accompany an application for administrative approval, the New Mexico Oil Conservation Commission will hold the application for a period of twenty (20) days from date of receipt by the Commission's Santa Fe office. If, after said twenty-day period, no protest nor request for hearing is received by the Santa Fe office, the application will then be processed.
- NOTE: If the proposed dual completion will result in an unorthodox well location and/or a non-standard proration unit in either or both of the producing zones, then separate application for approval of the same should be filed simultaneously with this application.



Case 1011

MRS. E. G. WOODS

Simon "A" 1

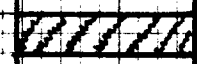
2 3/8 Tbg.

2 3/8 Tbg.

RED

SAND

Approx. 3050'



Baker Prod. Packer

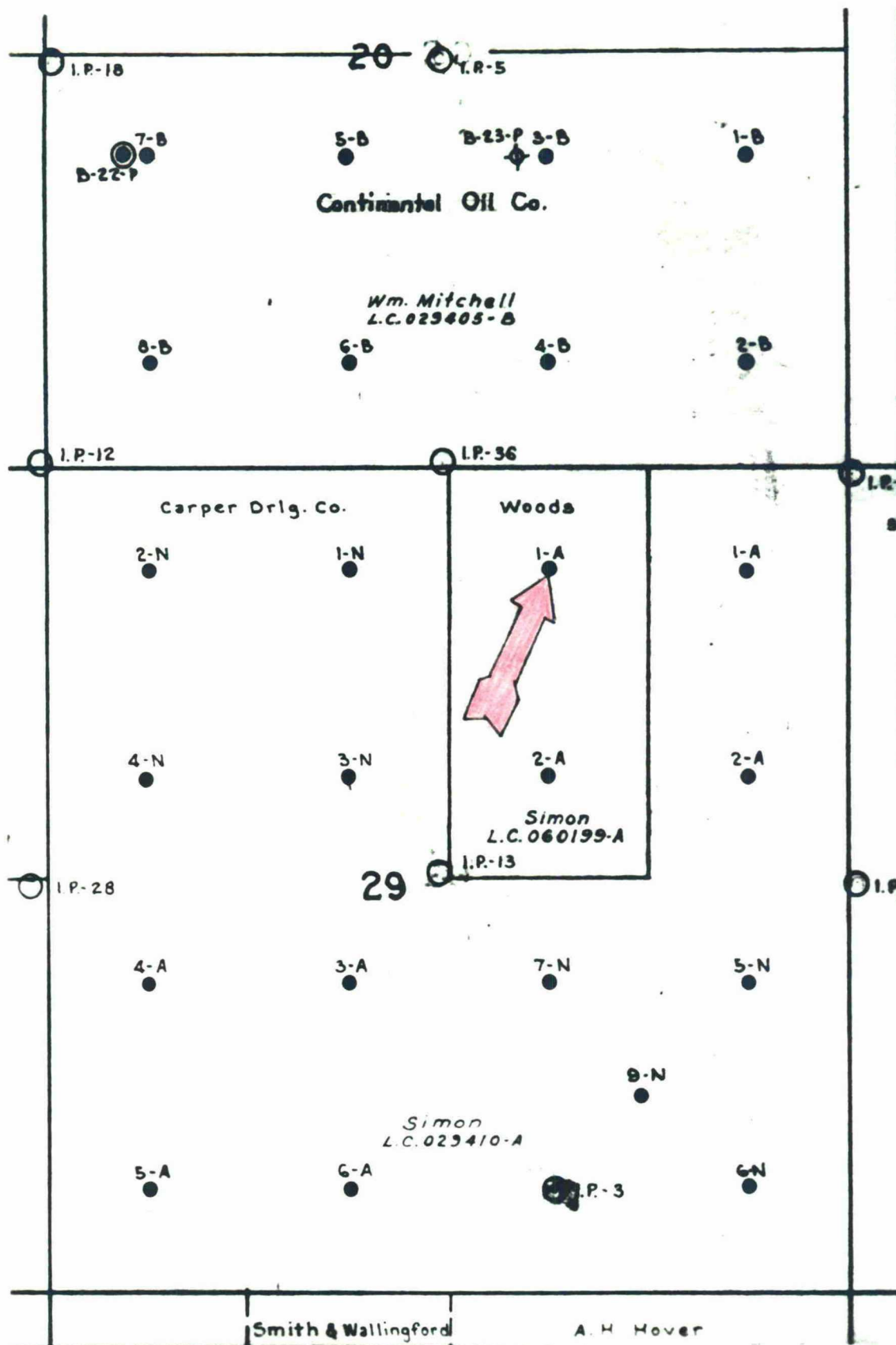
7" Casing @ 3541

MALJAMAR

PAY

T.D. 4020

PROPOSED DUAL COMPLETION



PORTION OF  
MALJAMAR FIELD  
Lea County, New Mexico

Scale:  $1'' = 1000'$

MRS. E. G. WOODS

Simon "A-1"


2 3/8 Tbg.

RED

2 3/8 Tbg.

SAND

Approx. 3050'



Baker Prod. Packer

7" Casing @ 3541

MALJAMAR

PAY

T.D. 4020

PROPOSED DUAL COMPLETION

## NEW MEXICO OIL CONSERVATION COMMISSION

SANTA FE, NEW MEXICO

7-3-58

Case 1572

## APPLICATION FOR DUAL COMPLETION

Field Name Maljamar		County Lea		Date November 17, 1958
Operator Mrs. E. G. Woods		Lease Federal LC 060199-A (Simon "A")		Well No. 1
Location of Well	Unit B	Section 29	Township 17 South	Range 32 East

1. Has the New Mexico Oil Conservation Commission heretofore authorized the dual completion of a well in these same pools or in the same zones within one mile of the subject well? YES \_\_\_\_\_ NO X
2. If answer is yes, identify one such instance: Order No. \_\_\_\_\_ ; Operator, Lease, and Well No.:

3. The following facts are submitted:	Upper Zone	Lower Zone
a. Name of reservoir	Undesignated <u>Queen</u>	Maljamar (Grayburg-San Andres)
b. Top and Bottom of Pay Section (Perforations)	Approx. 3050' - to be determined after logging	3650 - 3886'
c. Type of production (Oil or Gas)	Oil	Oil
d. Method of Production (Flowing or Artificial Lift)	Not yet determined	Flowing

4. The following are attached. (Please mark YES or NO)

- Yes a. Diagrammatic Sketch of the Dual Completion, showing all casing strings, including size and setting, top of cement, perforated intervals, tubing strings, including diameters and setting depth, location and type of packers and side door chokes, and such other information as may be pertinent.
- Yes b. Plat showing the location of all wells on applicant's lease, all offset wells on offset leases, and the names and addresses of operators of all leases offsetting applicant's lease.
- Yes c. Waivers consenting to such dual completion from each offset operator, or in lieu thereof, evidence that said offset operators have been furnished copies of the application.\*
- No d. Electrical log of the well or other acceptable log with tops and bottoms of producing zones and intervals of perforation indicated thereon. (If such log is not available at the time application is filed, it shall be submitted as provided by Rule 112-A.)

5. List all offset operators to the lease on which this well is located together with their correct mailing address.

Carper Drilling Company, Artesia, New Mexico

Continental Oil Company, P. O. Box 67, Artesia, New Mexico

6. Were all operators listed in Item 5 above notified and furnished a copy of this application? YES X NO \_\_\_\_ . If answer is yes, give date of such notification November 18, 1958.

CERTIFICATE: I, the undersigned, state that I am the representative of the Mrs. E. G. Woods (company), and that I am authorized by said company to make this report; and that this report was prepared under my supervision and direction and that the facts stated therein are true, correct and complete to the best of my knowledge.

Ralph L. Gray  
Signature

- \* Should waivers from all offset operators not accompany an application for administrative approval, the New Mexico Oil Conservation Commission will hold the application for a period of twenty (20) days from date of receipt by the Commission's Santa Fe office. If, after said twenty-day period, no protest nor request for hearing is received by the Santa Fe office, the application will then be processed.
- NOTE: If the proposed dual completion will result in an unorthodox well location and/or a non-standard proration unit in either or both of the producing zones, then separate application for approval of the same should be filed simultaneously with this application.