

LEGEND



ALL FEDERAL LAND 4316.93
 UNIT BOUNDARY 
 TRACT BOUNDARY 
 TRACT NUMBER (2)

EXHIBIT "A"
 DEEP
 SQUARE LAKE UNIT
 EDDY COUNTY, NEW MEXICO
 SCALE: 2" = 1 MILE

EXHIBIT "B"
SCHEDULE SHOWING THE PERCENTAGE AND KIND OF
OWNERSHIP OF OIL AND GAS INTERESTS IN ALL LAND
IN THE SQUARE LAKE DEEP UNIT, EDDY COUNTY, NEW MEXICO

TRACT NO.	DESCRIPTION	NO. OF ACRES	SERIAL NO. AND DATE OF LEASE	LANDOWNERS & PERCENTAGE OF ROYALTY	RECORD OWNER OF LEASE OR APPLICATION	OVERRIDING ROYALTY OWNERS & PERCENTAGE	WORKING INTEREST & PERCENTAGE
FEDERAL LANDS							
1	T-17-S, R-30-E Sec. 3: Lots 3 & 4, S $\frac{1}{2}$ NW $\frac{1}{4}$	159.57	LC-029020-M 5/25/38 (20-yr. term, Ext. to 11/24/61)	USA - All (Sliding Scale)	The Texas Company	A. S. Woolley - $\frac{799.57}{1119.57}$ M. A. Woolley - $\frac{320.00}{1119.57}$ *Production payment, \$1,119,570.00, below 4000'	The Texas Company -All-
2	T-17-S, R-30-E Sec. 9: NE $\frac{1}{4}$, E $\frac{1}{2}$ NW $\frac{1}{4}$	240.00	LC-029342(d) 8/1/55 (Renewal Lease, 10-yr. term)	USA - All (Sliding Scale)	Sinclair Oil & Gas Company	None	Sinclair Oil & Gas Company -All-
3	T-16-S, R-30-E Sec. 33: NW $\frac{1}{4}$, SE $\frac{1}{4}$ T-17-S, R-30-E Sec. 4: Lots 3 & 4, S $\frac{1}{2}$ NW $\frac{1}{4}$, SE $\frac{1}{4}$	639.09	LC-060325 12/31/38 (5-yr. term, producing)	USA - All (Step Scale)	Texas Consoli- dated Oils	H. B. Wright Everett E. Taylor J. B. Bockman Roger H. Davis Harris A. Peterson Gilbert E. Peterson I. J. Marshall Marshall & Winston, Inc. Hattie C. Evans N. G. McCroden Barney E. Leonard First National Bank of Ros- well, Trustee for the M. B. Leonard Trust Texas Consolidated Oils	.500% .500% .750% .250% .125% .125% .250% .250% 1.000% 1.000% 1.000% 6.250% Nearburg & In- gram -All- (Option to pur- chase operating rights to be ex- ercised after approval of Unit)
4	T-17-S, R-30-E Sec. 3: SW $\frac{1}{4}$ Sec. 9: W $\frac{1}{2}$ NW $\frac{1}{4}$	240.00	LC-060524 10/1/42 (Exchange Lease, 10-yr. term, producing)	USA - All (Step Scale)	General Ameri- can Oil Co. of Texas	None	General American Oil Co. of Texas

[illegible]

TRACT NO.	DESCRIPTION	NO. OF ACRES	SERIAL NO. AND DATE OF LEASE	LANDOWNERS & PERCENTAGE OF ROYALTY	RECORD OWNER OF LEASE OR APPLICATION	OVERRIDING ROYALTY OWNERS & PERCENTAGE	WORKING INTEREST & PERCENTAGE
FEDERAL LANDS							
5	T-16-S, R-30-E	960.00	LC-063926 12/31/38	USA - All	Texas Consoli-	As to this description:	Nearburg & In-
(Cont.)	Sec. 26: E ₂			(Step Scale)	dated Oils	Sec. 35: NW _{1/4} , SE _{1/4} , S _{1/2} SW _{1/4}	-All-
	Sec. 35: All		(5-yr. term, producing)			Albuquerque National Bank Testamentary Trustee of Frank A. Andrews, deceased	(Option to pur- chase operating rights to be ex- ercised after approval of Unit)
						Selma E. Andrews	.116%
						Marshall & Winston, Inc.	.134%
						V. E. Cottingham	.250%
						J. S. Ward	.250%
						Higgins Trust, Inc.	.0625%
						U. Vera Cox	.250%
						Vera Leah Cox	.031%
						Argo Oil Corporation	.094%
						The First National Bank of Denver as Trustee of the Estate of Josephine M. Smith, deceased	.3125%
						M. W. Coll	.0625%
						Wade H. James	.1875%
						Texas Consolidated Oils	.125%
						Walker Oil Corporation ($\frac{1}{2}$)	1.000%
						A. N. Etz ($\frac{1}{2}$)	
						Olivie W. Etz ($\frac{1}{4}$)	
						*Production payment,	
						\$36,000, below 3500'	
						Sec. 35: NE _{1/4} SE _{1/4}	
						J. B. Mulcock	3.125%
						Albuquerque National Bank, Testamentary Trustee of Frank A. Andrews, deceased	
						Selma E. Andrews	.116%
						Marshall & Winston, Inc.	.134%
						Higgins Trust, Inc.	.250%
						U. Vera Cox	.250%
						Vera Leah Cox	.031%
						Argo Oil Corporation	.094%
						J. S. Ward	.3125%
						V. E. Cottingham	.0625%
							.250%

TRACT NO.	DESCRIPTION	NO. OF ACRES	SERIAL NO. AND DATE OF LEASE	LANDOWNERS & PERCENTAGE OF ROYALTY	RECORD OWNER OF LEASE OR APPLICATION	OVERRIDING ROYALTY OWNERS & PERCENTAGE	WORKING INTEREST & PERCENTAGE
FEDERAL LANDS							
5	T-16-S, R-30-E	960.00	LC-063926 12/31/38	USA - All (Step Scale)	Texas Consoli- dated Oils	Sec. 35: NE ¹ / ₄ SW ¹ / ₄ (Cont.)	Nearburg & In-gram
(Cont.)	Sec. 26: E ¹ / ₂		(5-yr. term, producing)			L. H. Choate 1/4)	- All-gram
	Sec. 35: All					Lucille Choate 1/4)	(Option to pur- chase operating rights to be ex- ercised after approval of Unit)
						Christine Brown 1/4)	
						T. E. Brown 1/4)	
						*Production payment, \$160,000, below 3500'	
						Sec. 35: NW ¹ / ₄ SW ¹ / ₄ Evans Trust Williams)	
						Boyd Williams, Jr.)	- 3.125%
						Lelia Williams Koger)	
						Erasmus W. Williams)	
						Agnes Williams Mulcock)	
						Albuquerque National Bank, Testamentary Trustee of Frank A. Andrews, deceased	.116%
						Selma E. Andrews	.134%
						Marshall & Winston, Inc.	.250%
						V. E. Cottingham	.250%
						J. S. Ward	.0625%
						Higgins Trust, Inc.	.250%
						U. Vera Cox	.031%
						Vera Leah Cox	.094%
						Argo Oil Corporation	.3125%
						The First National Bank of Denver as Trustee of the Estate of Josephine M. Smith, deceased	.0625%
						Wade H. James	.125%
						M. W. Coll	.1875%
						Texas Consolidated Oils	1.000%
						L. H. Choate 1/4)	
						Lucille Choate 1/4)	- 10.9375%*
						Christine Brown 1/4)	
						T. E. Brown 1/4)	
						*Production payment, \$160,000, below 3500'	

TRACT NO.	DESCRIPTION	NO. OF ACRES	SERIAL NO. AND DATE OF LEASE	LANDOWNERS & PERCENTAGE OF ROYALTY	RECORD OWNER OF LEASE OR APPLICATION	OVERRIDING ROYALTY OWNERS & PERCENTAGE	WORKING INTEREST & PERCENTAGE
5	T-16-S, R-30-E	960.00	LC-063926	USA - All	Texas Consoli-	As to this description:	Nearburg & In-
(Cont.)	Sec. 26: $E\frac{1}{2}$		12/31/38	(Step Scale)	dated Oils	Sec. 35: NW $\frac{1}{4}$ SE $\frac{1}{4}$	gram
	Sec. 35: All		(5-yr. term, producing)			Fillie C. Grims 1/2)	-All-
						Ned Martin 1/2)	(Option to pur-
						Albuquerque National Bank,	chase operating
						Testamentary Trustee	rights to be ex-
						for Frank A. Andrews,	ercised after
						deceased	approval of Unit)
						Selma E. Andrews	
						V. E. Cottingham	
						Marshall & Winston, Inc.	
						J. S. Ward	
						Higgins Trust, Inc.	
						U. Vera Cox	
						Vera Leah Cox	
						Argo Oil Corporation	
						The First National Bank	
						of Denver as Trustee	
						of the Estate of Jose-	
						phine M. Smith, deceased	
						M. W. Coll	.0625%
						Wade H. James	.1875%
						Texas Consolidated Oils	.1250%
						L. H. Choate 1/4)	1.0000%
						Lucille Choate 1/4)	
						Christine Brown 1/4)	- 10.9375%*
						T. E. Brown 1/4)	
						*Production payment,	
						\$160,000, below 3500'	

TRACT NO.	DESCRIPTION	NO. OF ACRES	SERIAL NO. AND DATE OF LEASE	LANDOWNERS & PERCENTAGE OF ROYALTY	RECORD OWNER OF LEASE OR APPLICATION	OVERRIDING ROYALTY OWNERS & PERCENTAGE	WORKING INTEREST & PERCENTAGE
FEDERAL LANDS							
6	T-17-S, R-30-E Sec. 4: SW $\frac{1}{4}$ SW $\frac{1}{4}$ Sec. 5: Lots 1 & 2, SE $\frac{1}{4}$ NE $\frac{1}{4}$	198.92	LC-065598 12/31/38 (5-yr. term, producing)	USA - All (Step Scale)	S. P. Yates 1/3 *Yates Brothers 1/3 Dixon & Yates Oil Co. 1/3 *Yates Brothers have succeeded to the interest of Martin Yates, Jr.	I. J. Marshall Harris A. Peterson Roger H. Davis J. B. Bockman H. B. Wright Marshall & Winston, Inc. Everett E. Taylor Gilbert E. Peterson Hattie C. Evans	S. P. Yates 1/3 Yates Brothers 1/3 Dixon & Yates Oil Co. 1/3
						6.250%*	
7	T-16-S, R-30-E Sec. 33: NE $\frac{1}{4}$, SW $\frac{1}{4}$ T-17-S, R-30-E Sec. 4: Lots 1 & 2, SE $\frac{1}{4}$ NE $\frac{1}{4}$, NE $\frac{1}{4}$ SW $\frac{1}{4}$, SE $\frac{1}{4}$ SW $\frac{1}{4}$	599.35	NM-02425 12/31/38 (5-yr. term, producing)	USA - All (Step Scale)	Texas Consoli- dated Oils	I. J. Marshall Harris A. Peterson Roger H. Davis J. B. Bockman H. B. Wright Marshall & Winston, Inc. Everett E. Taylor Gilbert E. Peterson Hattie C. Evans J. K. Wallingford Texas Consolidated Oils	Nearburg & In- gram -All- (Option to pur- chase operating rights to be ex- ercised after approval of Unit)
						6.250%*	
8	T-16-S, R-30-E Sec. 34: All	640.00	NM-02427 12/31/38 (5-yr. term, producing)	USA - All (Step Scale)	Texas Consoli- dated Oils	As to this description: Sec. 34: NE $\frac{1}{4}$ Albuquerque National Bank, Testamentary Trustee of Frank A. Andrews, deceased Selma E. Andrews Argo Oil Corporation Marshall & Winston, Inc. V. E. Cottingham Higgins Trust, Inc. U. Vera Cox Vera Leah Cox J. S. Ward	Nearburg & In- gram -All- (Option to pur- chase operating rights to be ex- ercised after approval of Unit)
						6.250%*	

TRACT NO.	DESCRIPTION	NO. OF ACRES	SERIAL NO. AND DATE OF LEASE	LANDOWNERS & PERCENTAGE OF ROYALTY	RECORD OWNER OF LEASE OR APPLICATION	OVERRIDING ROYALTY OWNERS & PERCENTAGE	WORKING INTEREST & PERCENTAGE
<u>FEDERAL LANDS</u>							
8	T-16-S, R-30-E	640.00	NM-02427 12/31/38 (5-yr. term, producing)	USA - All (Step Scale)	Texas Consoli- dated Oils	Sec. 34: NE $\frac{1}{4}$ (Cont.) The First National Bank of Denver as Trustee of the Estate of Josephine M. Smith, deceased M. W. Coll Wade H. James Texas Consolidated Oils	Nearburg & In- gram -All- (Option to pur- chase operating rights to be ex- ercised after approval of Unit)
(Cont.) Sec. 34: All							
<u>Sec. 34: W$\frac{1}{2}$</u>							
<u>Non-Convertible</u>							
<u>Albuquerque National Bank,</u>							
Testamentary Trustee of							
Frank A. Andrews, dec.							
Selma E. Andrews							
Argo Oil Corporation							
Marshall & Winston, Inc.							
V. E. Cottingham							
Higgins Trust, Inc.							
U. Vera Cox							
Vera Leah Cox							
J. S. Ward							
The First National Bank of							
Denver as Trustee of the							
Estate of Josephine M.							
Smith, deceased							
M. W. Coll							
Wade H. James							
<u>Convertible</u>							
<u>M. B. Leonard*</u>							
Barney E. Leonard							
N. G. McCroden							
Texas Consolidated Oils							
(*The First National Bank							
of Roswell, Trustee for							
the M. B. Leonard Trust)							

TRACT NO.	DESCRIPTION	NO. OF ACRES	SERIAL NO. AND DATE OF LEASE	LANDOWNERS & PERCENTAGE OF ROYALTY	RECORD OWNER OF LEASE OR APPLICATION	OVERRIDING ROYALTY OWNERS & PERCENTAGE	WORKING INTEREST & PERCENTAGE
FEDERAL LANDS							
8	T-16-S, R-30-E (Cont.) Sec. 34: All	640.00	NM-02427 12/31/38 (5-yr. term, producing)	USA - All (Step Scale)	Texas Consol- dated Oils	Sec. 34: SEE Ruby English) Leroy English) Evelyn Ann English) P. B. English, Jr.) Estate) Three States Natural Gas Company	Nearburg & In- gram -All- (Option to pur- chase operating rights to be ex- ercised after approval of Unit)
						Albuquerque National Bank, Testamentary Trustee of Frank A. Andrews, deceased	.012305%
						Selma E. Andrews	.1160%
						Argo Oil Corporation	.1340%
						Marshall & Winston, Inc.	.3125%
						V. E. Cottingham	.2500%
						Higgins Trust, Inc.	.2500%
						U. Vera Cox	.2500%
						Vera Leah Cox	.0310%
						J. S. Ward	.0940%
						The First National Bank of Denver as Trustee of the Estate of Josephine M. Smith, deceased	.0625%
						M. W. Coll	.1875%
						Wade H. James	.1250%
						Texas Consolidated Oils	6.2500%
9	T-17-S, R-30-E Sec. 5: SEE	160.00	NM-04393 4/1/51 (Extended 5 yrs., producing)	USA - All (12.5%)	DeKalb Agri- cultural Association, Inc.	Harris A. Peterson I. J. Marshall Roger H. Davis J. B. Bockman H. B. Wright Marshall & Winston, Inc. Everett E. Taylor Gilbert E. Peterson Hattie C. Evans	.1250% .2500% .2500% .7500% .5000% .2500% .5000% .1250% 1.7500%
						DeKalb Agricul- tural Association, Inc.	
						-All-	

TRACT NO.	DESCRIPTION	NO. OF ACRES	SERIAL NO. AND DATE OF LEASE	LANDOWNERS & PERCENTAGE OF ROYALTY	RECORD OWNER OF LEASE OR APPLICATION	OVERRIDING ROYALTY OWNERS & PERCENTAGE	WORKING INTERESTS & PERCENTAGE
FEDERAL LANDS							
10	T-17-S, R-30-E Sec. 8: NE $\frac{1}{4}$	160.00	NM-05067 6/1/56 (10-yr. re-newal)	USA - All (Sliding Scale)	R. F. Windfohr 32/96 of 118/144 James P. Nash 29/96 of 118/144 Herman Brown 29/192 of 118/144 George R. Brown 29/192 of 118/144 Eugene McElvaney 6/96 of 118/144 *Yates Brothers 26/144	None	R. F. Windfohr 32/96 of 118/144 James P. Nash 29/96 of 118/144 Herman Brown 29/192 of 118/144 George R. Brown 29/192 of 118/144 Eugene McElvaney 6/96 of 118/144 Yates Brothers 26/144
11	T-16-S, R-30-E Sec. 26: NE $\frac{1}{2}$ NW $\frac{1}{4}$	80.00	NM-09159 10/1/52 (Extended 5 yrs.)	USA - All (12.5%)	Roland Rich Woolley	Roland Rich Woolley 5.00%* *Production payment, \$60,000, below base of San Andres	Tennessee Gas Trans- mission Company -All- (Created by option to acquire assignment; option to be exercised upon approval of title)
12	T-16-S, R-30-E Sec. 26: S $\frac{1}{2}$ NW $\frac{1}{4}$, SW $\frac{1}{4}$	240.00	NM-016802 2/1/55 (5-yr. term)	USA - All (Step Scale) (Competitive lease)	The Texas Company	None	The Texas Company -All-
						LAND	
						Federal	4316.93
						States	-0-
						Patented	-0-
						Total of Unit	4316.93
							100%

*Yates Brothers have succeeded to the interest of the Estate of Martin Yates, Jr.

CONSENT AND RATIFICATION
SQUARE LAKE ~~UNIT AGREEMENT~~ DEEP UNIT AGREEMENT
EMBRACING LANDS IN EDDY COUNTY, NEW MEXICO

The undersigned (whether one or more) hereby acknowledge receipt of a copy of the Unit Agreement for the Development and Operation of the Square Lake/^{Deep}Unit Area embracing lands situated in Eddy County, New Mexico, which said agreement is dated the 1st day of November, 1958, and acknowledge that they have read the same and are familiar with the terms and conditions thereof. The undersigned also being the owners of the leasehold, royalty or other interest in the lands or minerals embraced in said unit area, as indicated on the schedule attached to said Unit Agreement as Exhibit "B", do hereby commit all of their said interest to the Square Lake/^{Deep}Unit Agreement and do hereby consent thereto and ratify all of the terms and provisions thereof, exactly the same as if the undersigned had executed the original of said Unit Agreement or a counterpart thereof.

IN WITNESS WHEREOF, this instrument is executed by the undersigned as of the date set forth in their respective acknowledgments.

Franklin H. Hester
A. S. Woolley
W. A. Hester

6535 Wilshire Blvd.
Los Angeles 48, California

Tract #1
Tract #11

STATE OF _____ }
COUNTY OF _____ }

The foregoing instrument was acknowledged before me this _____
day of _____, 19____, by _____
_____ President, a _____ Corporation, on behalf
of said corporation.

My Commission Expires:

Notary Public

*** **

STATE OF _____ }
COUNTY OF _____ }

The foregoing instrument was acknowledged before me this _____
day of _____, 19____, by _____
_____ President, a _____ Corporation, on behalf
of said corporation.

My Commission Expires:

Notary Public

*** **

STATE OF New Mexico }
COUNTY OF Chaves }

The foregoing instrument was acknowledged before me this 5th
day of February, 1959, by Roland Rich Woolley, A. S. Woolley and
M. A. Woolley.

My Commission Expires:

MY COMMISSION EXPIRES: 10 JAN, 1960

Eveline J. Lake
Notary Public

*** **

STATE OF _____ }
COUNTY OF _____ }

The foregoing instrument was acknowledged before me this _____
day of _____, 19____, by _____

My Commission Expires:

Notary Public

CONSENT AND RATIFICATION
SQUARE LAKE ~~UNIT~~ ~~AGREEMENT~~ DEEP UNIT AGREEMENT
EMBRACING LANDS IN EDDY COUNTY, NEW MEXICO

The undersigned (whether one or more) hereby acknowledge receipt of a copy of the Unit Agreement for the Development and Operation of the Square Lake/^{Deep}Unit Area embracing lands situated in Eddy County, New Mexico, which said agreement is dated the 1st day of

November, 1958, and acknowledge that they have read the same and are familiar with the terms and conditions thereof.

The undersigned also being the owners of the leasehold, royalty or other interest in the lands or minerals embraced in said unit area, as indicated on the schedule attached to said Unit Agreement as Exhibit "B", do hereby commit all of their said interest to the Square Lake/^{Deep}Unit Agreement and do hereby consent thereto and ratify all of the terms and provisions thereof, exactly the same as if the undersigned had executed the original of said Unit Agreement or a counterpart thereof.

IN WITNESS WHEREOF, this instrument is executed by the undersigned as of the date set forth in their respective acknowledgments.

A. B. Wright

Myrtle B. Wright

4446 E. Flower Street

Phoenix, Arizona

Tract #3
" #6
" #7
" #9

STATE OF _____ }
COUNTY OF _____ }

The foregoing instrument was acknowledged before me this _____
day of _____, 19____, by _____
_____ President, a _____ Corporation, on behalf
of said corporation.

My Commission Expires:

Notary Public

*** **

STATE OF _____ }
COUNTY OF _____ }

The foregoing instrument was acknowledged before me this _____
day of _____, 19____, by _____
_____ President, a _____ Corporation, on behalf
of said corporation.

My Commission Expires:

Notary Public

*** **

STATE OF Arizona }
COUNTY OF Maricopa }

The foregoing instrument was acknowledged before me this 7
day of Nov., 1958, by H. B. Wing & Myrtle B. Wing

My Commission Expires:

3-13-1960

Ernest King
Notary Public

*** **

STATE OF _____ }
COUNTY OF _____ }

The foregoing instrument was acknowledged before me this _____
day of _____, 19____, by _____

My Commission Expires:

Notary Public

CONSENT AND RATIFICATION
SQUARE LAKE ~~UNIT~~ DEEP UNIT AGREEMENT
EMBRACING LANDS IN EDDY COUNTY, NEW MEXICO

The undersigned (whether one or more) hereby acknowledge receipt of a copy of the Unit Agreement for the Development and Operation of the Square Lake^{Deep}/Unit Area embracing lands situated in Eddy County, New Mexico, which said agreement is dated the 1st day of November, 1958, and acknowledge that they have read the same and are familiar with the terms and conditions thereof. The undersigned also being the owners of the leasehold, royalty or other interest in the lands or minerals embraced in said unit area, as indicated on the schedule attached to said Unit Agreement as Exhibit "B", do hereby commit all of their said interest to the Square Lake^{Deep}/Unit Agreement and do hereby consent thereto and ratify all of the terms and provisions thereof, exactly the same as if the undersigned had executed the original of said Unit Agreement or a counterpart thereof.

IN WITNESS WHEREOF, this instrument is executed by the undersigned as of the date set forth in their respective acknowledgments.

Ernest H. Taylor

Norma Jean Taylor

Route 1
Hillman, Minnesota

Tract #3
Tract #6
Tract #7
Tract #9

STATE OF _____ }
COUNTY OF _____ }

The foregoing instrument was acknowledged before me this _____ day of _____, 19____, by _____ President, a _____ Corporation, on behalf of said corporation.

My Commission Expires: _____
Notary Public

*** **

STATE OF _____ }
COUNTY OF _____ }

The foregoing instrument was acknowledged before me this _____ day of _____, 19____, by _____ President, a _____ Corporation, on behalf of said corporation.

My Commission Expires: _____
Notary Public

*** **

STATE OF IOWA }
COUNTY OF WOODBURY }

The foregoing instrument was acknowledged before me this 20th day of November, 1958, by Everett E. Taylor and Norma Jean Taylor.

My Commission Expires: July 4, 1960
Notary Public P. E. Dimmick

*** **

NOTARY PUBLIC
In and for the State of Iowa
Commission Expires July 4, 1960

STATE OF _____ }
COUNTY OF _____ }

The foregoing instrument was acknowledged before me this _____ day of _____, 19____, by _____
My Commission Expires: _____

Notary Public

CONSENT AND RATIFICATION
SQUARE LAKE ~~UNIT AGREEMENT~~ DEEP UNIT AGREEMENT
EMBRACING LANDS IN EDDY COUNTY, NEW MEXICO

The undersigned (whether one or more) hereby acknowledge receipt of a copy of the Unit Agreement for the Development and Operation of the Square Lake/^{Deep}Unit Area embracing lands situated in Eddy County, New Mexico, which said agreement is dated the 1st day of November, 1918, and acknowledge that they have read the same and are familiar with the terms and conditions thereof. The undersigned also being the owners of the leasehold, royalty or other interest in the lands or minerals embraced in said unit area, as indicated on the schedule attached to said Unit Agreement as Exhibit "B", do hereby commit all of their said interest to the Square Lake/^{Deep}Unit Agreement and do hereby consent thereto and ratify all of the terms and provisions thereof, exactly the same as if the undersigned had executed the original of said Unit Agreement or a counterpart thereof.

IN WITNESS WHEREOF, this instrument is executed by the undersigned as of the date set forth in their respective acknowledgments.

WITNESS:

Minnie Cornen

Minnie Cornen

J. B. Boekman

Grace B. Boekman

P. O. Box 632
Roswell, New Mexico

Tract #3
" #6
" #7
" #9

STATE OF _____ }
COUNTY OF _____ }

The foregoing instrument was acknowledged before me this _____
day of _____, 19____, by _____
_____ President, a _____ Corporation, on behalf
of said corporation.

My Commission Expires: _____

Notary Public

*** **

STATE OF _____ }
COUNTY OF _____ }

The foregoing instrument was acknowledged before me this _____
day of _____, 19____, by _____
_____ President, a _____ Corporation, on behalf
of said corporation.

My Commission Expires: _____

Notary Public

*** **

STATE OF NEW MEXICO }
COUNTY OF CHAVES }

The foregoing instrument was acknowledged before me this 3rd
day of November, 19 58, by J. B. Beckman and his wife, Grace B. Beckman.

My Commission Expires: _____

Pauline J. Lake
Notary Public

*** **

STATE OF _____ }
COUNTY OF _____ }

The foregoing instrument was acknowledged before me this _____
day of _____, 19____, by _____

My Commission Expires: _____

Notary Public

CONSENT AND RATIFICATION
SQUARE LAKE ~~UNIT AGREEMENT~~ DEEP UNIT AGREEMENT
EMBRACING LANDS IN EDDY COUNTY, NEW MEXICO

The undersigned (whether one or more) hereby acknowledge receipt of a copy of the Unit Agreement for the Development and Operation of the Square Lake ^{Deep} Unit Area embracing lands situated in Eddy County, New Mexico, which said agreement is dated the 1st day of

November, 1958, and acknowledge that they have read the same and are familiar with the terms and conditions thereof.

The undersigned also being the owners of the leasehold, royalty or other interest in the lands or minerals embraced in said unit area, as indicated on the schedule attached to said Unit Agreement as Exhibit "B", do hereby commit all of their said interest to the ^{Deep} Square Lake Unit Agreement and do hereby consent thereto and ratify all of the terms and provisions thereof, exactly the same as if the undersigned had executed the original of said Unit Agreement or a counterpart thereof.

IN WITNESS WHEREOF, this instrument is executed by the undersigned as of the date set forth in their respective acknowledgments.

James P. Davis
Elizabeth P. Davis
220 Mercantile Commerce Bldg.
Dallas 1, Texas

Tract #3
Tract #6
Tract #7
Tract #9

STATE OF _____ }
COUNTY OF _____ }

The foregoing instrument was acknowledged before me this _____
day of _____, 19____, by _____
_____ President, a _____ Corporation, on behalf
of said corporation.

My Commission Expires:

Notary Public

*** **

STATE OF _____ }
COUNTY OF _____ }

The foregoing instrument was acknowledged before me this _____
day of _____, 19____, by _____
_____ President, a _____ Corporation, on behalf
of said corporation.

My Commission Expires:

Notary Public

*** **

STATE OF Idaho }
COUNTY OF Blaine }

The foregoing instrument was acknowledged before me this 5th
day of December, 1958, by Reggie H. Davis & Elizabeth P. Davis

My Commission Expires:

Mary S. Brower
Notary Public

June 1, 1959

*** **

STATE OF _____ }
COUNTY OF _____ }

The foregoing instrument was acknowledged before me this _____
day of _____, 19____, by _____

My Commission Expires:

Notary Public

CONSENT AND RATIFICATION
SQUARE LAKE ~~UNIT AGREEMENT~~ DEEP UNIT AGREEMENT
EMBRACING LANDS IN EDDY COUNTY, NEW MEXICO

The undersigned (whether one or more) hereby acknowledge receipt of a copy of the Unit Agreement for the Development and Operation of the Square Lake ^{Deep} Unit Area embracing lands situated in Eddy County, New Mexico, which said agreement is dated the 1st day of November, 1958, and acknowledge that they have read the same and are familiar with the terms and conditions thereof. The undersigned also being the owners of the leasehold, royalty or other interest in the lands or minerals embraced in said unit area, as indicated on the schedule attached to said Unit Agreement as Exhibit "B", do hereby commit all of their said interest to the Square Lake ^{Deep} Unit Agreement and do hereby consent thereto and ratify all of the terms and provisions thereof, exactly the same as if the undersigned had executed the original of said Unit Agreement or a counterpart thereof.

IN WITNESS WHEREOF, this instrument is executed by the undersigned as of the date set forth in their respective acknowledgments.

Harris A. Peterson

Maria G. Peterson

5412 Neola Drive
Dallas 9, Texas

Tract #3
Tract #6
Tract #7
Tract #9

STATE OF _____ }
COUNTY OF _____ }

The foregoing instrument was acknowledged before me this _____
day of _____, 19____, by _____
_____ President, a _____ Corporation, on behalf
of said corporation.

My Commission Expires:

Notary Public

*** **

STATE OF _____ }
COUNTY OF _____ }

The foregoing instrument was acknowledged before me this _____
day of _____, 19____, by _____
_____ President, a _____ Corporation, on behalf
of said corporation.

My Commission Expires:

Notary Public

*** **

STATE OF Texas }
COUNTY OF Dallas }

The foregoing instrument was acknowledged before me this 9
day of December, 1958, by Harris G. Peterson.

My Commission Expires:

ANNA BELLE COLLIER, Notary Public
Dallas County, Texas

My Commission Expires June 1, 1959

Anna Belle Collier
Notary Public

*** **

STATE OF Texas }
COUNTY OF Dallas }

The foregoing instrument was acknowledged before me this 9
day of December, 1958, by Harris G. Peterson

My Commission Expires:

ANNA BELLE COLLIER, Notary Public
Dallas County, Texas

My Commission Expires June 1, 1959

Anna Belle Collier
Notary Public

CONSENT AND RATIFICATION
SQUARE LAKE ~~UNIT AGREEMENT~~ DEEP UNIT AGREEMENT
EMBRACING LANDS IN EDDY COUNTY, NEW MEXICO

The undersigned (whether one or more) hereby acknowledge receipt of a copy of the Unit Agreement for the Development and Operation of the Square Lake^{Deep}/Unit Area embracing lands situated in Eddy County, New Mexico, which said agreement is dated the 1st day of

November, 1958, and acknowledge that they have read the same and are familiar with the terms and conditions thereof.

The undersigned also being the owners of the leasehold, royalty or other interest in the lands or minerals embraced in said unit area, as indicated on the schedule attached to said Unit Agreement as Exhibit "B", do hereby commit all of their said interest to the^{Deep} Square Lake/Unit Agreement and do hereby consent thereto and ratify all of the terms and provisions thereof, exactly the same as if the undersigned had executed the original of said Unit Agreement or a counterpart thereof.

IN WITNESS WHEREOF, this instrument is executed by the undersigned as of the date set forth in their respective acknowledgments.

Gilbert E. Peterson

Cecile E. Peterson

5423 Neola Drive
Dallas 9, Texas

Tract #3
Tract #6
Tract #7
Tract #9

STATE OF _____ }
COUNTY OF _____ }

The foregoing instrument was acknowledged before me this _____ day of _____, 19____, by _____ President, a _____ Corporation, on behalf of said corporation.

My Commission Expires: _____
Notary Public

*** **

STATE OF _____ }
COUNTY OF _____ }

The foregoing instrument was acknowledged before me this _____ day of _____, 19____, by _____ President, a _____ Corporation, on behalf of said corporation.

My Commission Expires: _____
Notary Public

*** **

STATE OF Texas }
COUNTY OF Dallas }

The foregoing instrument was acknowledged before me this 17th day of December, 1958, by Gilbert E. Peterson, and

My Commission Expires: Cecile A. Peterson
June 1-1959 Joseph A. Shea
Notary Public

*** **

STATE OF _____ }
COUNTY OF _____ }

The foregoing instrument was acknowledged before me this _____ day of _____, 19____, by _____

My Commission Expires: _____
Notary Public


CONSENT AND RATIFICATION
SQUARE LAKE ~~UNIT AGREEMENT~~ DEEP UNIT AGREEMENT
EMBRACING LANDS IN EDDY COUNTY, NEW MEXICO

The undersigned (whether one or more) hereby acknowledge receipt of a copy of the Unit Agreement for the Development and Operation of the Square Lake/^{Deep}Unit Area embracing lands situated in Eddy County, New Mexico, which said agreement is dated the 1st day of

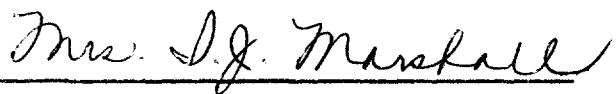
November, 1958, and acknowledge that they have read the same and are familiar with the terms and conditions thereof.

The undersigned also being the owners of the leasehold, royalty or other interest in the lands or minerals embraced in said unit area, as indicated on the schedule attached to said Unit Agreement as Exhibit "B", do hereby commit all of their said interest to the Square Lake/^{Deep}Unit Agreement and do hereby consent thereto and ratify all of the terms and provisions thereof, exactly the same as if the undersigned had executed the original of said Unit Agreement or a counterpart thereof.

IN WITNESS WHEREOF, this instrument is executed by the undersigned as of the date set forth in their respective acknowledgments.



401 North Pennsylvania
Roswell, New Mexico



Tract #3
" #6
" #7
" #9

STATE OF _____ }
COUNTY OF _____ }

The foregoing instrument was acknowledged before me this _____
day of _____, 19____, by _____
_____ President, a _____ Corporation, on behalf
of said corporation.

My Commission Expires:

Notary Public

*** **

STATE OF _____ }
COUNTY OF _____ }

The foregoing instrument was acknowledged before me this _____
day of _____, 19____, by _____
_____ President, a _____ Corporation, on behalf
of said corporation.

My Commission Expires:

Notary Public

*** **

STATE OF NEW MEXICO }
COUNTY OF CHAVES }

The foregoing instrument was acknowledged before me this 3rd
day of Nov., 1958, by L. J. Marshall.

My Commission Expires:

E. W. Fowler
Notary Public

2-5-60

*** **

STATE OF NEW MEXICO }
COUNTY OF CHAVES }

The foregoing instrument was acknowledged before me this 3rd
day of Nov., 1958, by Mrs L. J. Marshall

My Commission Expires:

E. W. Fowler
Notary Public

2-5-60

CONSENT AND RATIFICATION
SQUARE LAKE ~~UNIT AGREEMENT~~ DEEP UNIT AGREEMENT
EMBRACING LANDS IN EDDY COUNTY, NEW MEXICO

The undersigned (whether one or more) hereby acknowledge receipt of a copy of the Unit Agreement for the Development and Operation of the Square Lake/^{Deep}Unit Area embracing lands situated in Eddy County, New Mexico, which said agreement is dated the 1st day of November, 1958, and acknowledge that they have read the same and are familiar with the terms and conditions thereof. The undersigned also being the owners of the leasehold, royalty or other interest in the lands or minerals embraced in said unit area, as indicated on the schedule attached to said Unit Agreement as Exhibit "B", do hereby commit all of their said interest to the Square Lake/^{Deep}Unit Agreement and do hereby consent thereto and ratify all of the terms and provisions thereof, exactly the same as if the undersigned had executed the original of said Unit Agreement or a counterpart thereof.

IN WITNESS WHEREOF, this instrument is executed by the undersigned as of the date set forth in their respective acknowledgments.

MARSHALL & WINSTON, INC.

Ernest Winston, Secy.

Sam H. Marshall Pres

1054 Buxton Avenue
Los Angeles 4, California

Tract #3
" #5
" #6
" #7
" #8
" #9

STATE OF NEW MEXICO }
COUNTY OF CHAVES }

The foregoing instrument was acknowledged before me this 28th
day of November, 19 58, by Samuel H. Marshall
President, ex of Marshall & Winston, Inc. ~~RESPONDENT~~, on behalf
of said corporation.

My Commission Expires:

MY COMMISSION EXPIRES

Eveline J. Labe
Notary Public

*** **

STATE OF _____ }
COUNTY OF _____ }

The foregoing instrument was acknowledged before me this _____
day of _____, 19____, by _____
_____ President, a _____ Corporation, on behalf
of said corporation.

My Commission Expires:

Notary Public

*** **

STATE OF _____ }
COUNTY OF _____ }

The foregoing instrument was acknowledged before me this _____
day of _____, 19____, by _____.

My Commission Expires:

Notary Public

*** **

STATE OF _____ }
COUNTY OF _____ }

The foregoing instrument was acknowledged before me this _____
day of _____, 19____, by _____

My Commission Expires:

Notary Public

CONSENT AND RATIFICATION
SQUARE LAKE ~~UNIT~~ DEEP UNIT AGREEMENT
EMBRACING LANDS IN EDDY COUNTY, NEW MEXICO

The undersigned (whether one or more) hereby acknowledge receipt of a copy of the Unit Agreement for the Development and Operation of the Square Lake/^{Deep}Unit Area embracing lands situated in Eddy County, New Mexico, which said agreement is dated the 1st day of November, 1958, and acknowledge that they have read the same and are familiar with the terms and conditions thereof. The undersigned also being the owners of the leasehold, royalty or other interest in the lands or minerals embraced in said unit area, as indicated on the schedule attached to said Unit Agreement as Exhibit "B", do hereby commit all of their said interest to the Square Lake/^{Deep}Unit Agreement and do hereby consent thereto and ratify all of the terms and provisions thereof, exactly the same as if the undersigned had executed the original of said Unit Agreement or a counterpart thereof.

IN WITNESS WHEREOF, this instrument is executed by the undersigned as of the date set forth in their respective acknowledgments.

WITNESS:

Ludora Kille

Hattie C. Evans

1706 North B Street
Wellington, Kansas

Tract #3
" 26
" 27
" 29

STATE OF _____ }
COUNTY OF _____ }

The foregoing instrument was acknowledged before me this _____
day of _____, 19____, by _____
_____ President, a _____ Corporation, on behalf
of said corporation.

My Commission Expires:

Notary Public

*** **

STATE OF _____ }
COUNTY OF _____ }

The foregoing instrument was acknowledged before me this _____
day of _____, 19____, by _____
_____ President, a _____ Corporation, on behalf
of said corporation.

My Commission Expires:

Notary Public

*** **

STATE OF N. Mex. }
COUNTY OF Chaves }

The foregoing instrument was acknowledged before me this 19th
day of Dec., 1958, by Hatter C. Evans.

My Commission Expires:

Eveline J. Loh
Notary Public

*** **

STATE OF _____ }
COUNTY OF _____ }

The foregoing instrument was acknowledged before me this _____
day of _____, 19____, by _____

My Commission Expires:

Notary Public

CONSENT AND RATIFICATION
SQUARE LAKE ~~XXXXXXXXXXXX~~ DEEP UNIT AGREEMENT
EMBRACING LANDS IN EDDY COUNTY, NEW MEXICO

The undersigned (whether one or more) hereby acknowledge receipt of a copy of the Unit Agreement for the Development and Operation of the Square Lake/^{Deep}Unit Area embracing lands situated in Eddy County, New Mexico, which said agreement is dated the 1st day of November, 1958, and acknowledge that they have read the same and are familiar with the terms and conditions thereof. The undersigned also being the owners of the leasehold, royalty or other interest in the lands or minerals embraced in said unit area, as indicated on the schedule attached to said Unit Agreement as Exhibit "B", do hereby commit all of their said interest to the ^{Deep}Square Lake/Unit Agreement and do hereby consent thereto and ratify all of the terms and provisions thereof, exactly the same as if the undersigned had executed the original of said Unit Agreement or a counterpart thereof.

IN WITNESS WHEREOF, this instrument is executed by the undersigned as of the date set forth in their respective acknowledgments.

First National Bank of Roswell,
Roswell, New Mexico
Trustee for the M. B. Leonard Trust

By: Gordon L. Gay
Trust Officer
Roswell, New Mexico

Tract #3
46

STATE OF New Mexico }
COUNTY OF Chaves }

The foregoing instrument was acknowledged before me this 15th
day of January, 1959, by Gordon L. Gay, Trust Officer
of the First National Bank of Roswell, Roswell, New Mexico
President, a Corporation on behalf
of said corporation.

My Commission Expires:
16 July, 1962

Martha J. Dunn
Notary Public

*** **

STATE OF _____ }
COUNTY OF _____ }

The foregoing instrument was acknowledged before me this _____
day of _____, 19____, by _____
_____ President, a _____ Corporation, on behalf
of said corporation.

My Commission Expires:

Notary Public

*** **

STATE OF _____ }
COUNTY OF _____ }

The foregoing instrument was acknowledged before me this _____
day of _____, 19____, by _____.
My Commission Expires:

Notary Public

*** **

STATE OF _____ }
COUNTY OF _____ }

The foregoing instrument was acknowledged before me this _____
day of _____, 19____, by _____
My Commission Expires:

Notary Public

CONSENT AND RATIFICATION
SQUARE LAKE ~~UNIT AGREEMENT~~ DEEP UNIT AGREEMENT
EMBRACING LANDS IN EDDY COUNTY, NEW MEXICO

The undersigned (whether one or more) hereby acknowledge receipt of a copy of the Unit Agreement for the Development and Operation of the Square Lake/^{Deep}Unit Area embracing lands situated in Eddy County, New Mexico, which said agreement is dated the 1st day of November, 1958, and acknowledge that they have read the same and are familiar with the terms and conditions thereof. The undersigned also being the owners of the leasehold, royalty or other interest in the lands or minerals embraced in said unit area, as indicated on the schedule attached to said Unit Agreement as Exhibit "B", do hereby commit all of their said interest to the Square Lake/^{Deep}Unit Agreement and do hereby consent thereto and ratify all of the terms and provisions thereof, exactly the same as if the undersigned had executed the original of said Unit Agreement or a counterpart thereof.

IN WITNESS WHEREOF, this instrument is executed by the undersigned as of the date set forth in their respective acknowledgments.

Bonnie R. Etz
A. N. Etz
P. O. Box 992
Roswell, New Mexico

Tract #5

STATE OF _____ }
COUNTY OF _____ }

The foregoing instrument was acknowledged before me this _____ day of _____, 19____, by _____ President, a _____ Corporation, on behalf of said corporation.

My Commission Expires: _____
Notary Public

*** **

STATE OF _____ }
COUNTY OF _____ }

The foregoing instrument was acknowledged before me this _____ day of _____, 19____, by _____ President, a _____ Corporation, on behalf of said corporation.

My Commission Expires: _____
Notary Public

*** **

STATE OF N. Mex. }
COUNTY OF Chavez }

The foregoing instrument was acknowledged before me this 19th day of Nov., 1958, by Bernice L. Ety and
A. H. Ety.
My Commission Expires:

MY COMMISSION EXPIRES JUNE 28th, 1961
Eveline J. Lake
Notary Public

*** **

STATE OF _____ }
COUNTY OF _____ }

The foregoing instrument was acknowledged before me this _____ day of _____, 19____, by _____
My Commission Expires:

Notary Public

CONSENT AND RATIFICATION
SQUARE LAKE ~~UNIT AGREEMENT~~ DEEP UNIT AGREEMENT
EMBRACING LANDS IN EDDY COUNTY, NEW MEXICO

The undersigned (whether one or more) hereby acknowledge receipt of a copy of the Unit Agreement for the Development and Operation of the Square Lake/^{Deep}Unit Area embracing lands situated in Eddy County, New Mexico, which said agreement is dated the 1st day of November, 1958, and acknowledge that they have read the same and are familiar with the terms and conditions thereof. The undersigned also being the owners of the leasehold, royalty or other interest in the lands or minerals embraced in said unit area, as indicated on the schedule attached to said Unit Agreement as Exhibit "B", do hereby commit all of their said interest to the ^{Deep}Square Lake/Unit Agreement and do hereby consent thereto and ratify all of the terms and provisions thereof, exactly the same as if the undersigned had executed the original of said Unit Agreement or a counterpart thereof.

IN WITNESS WHEREOF, this instrument is executed by the undersigned as of the date set forth in their respective acknowledgments.

George E. Ely
Olivia W. Ely
2003 - 17th Street
Lubbock, Texas

Tract #5

STATE OF _____ }
COUNTY OF _____ }

The foregoing instrument was acknowledged before me this _____
day of _____, 19____, by _____
_____ President, a _____ Corporation, on behalf
of said corporation.

My Commission Expires:

Notary Public

*** **

STATE OF _____ }
COUNTY OF _____ }

The foregoing instrument was acknowledged before me this _____
day of _____, 19____, by _____
_____ President, a _____ Corporation, on behalf
of said corporation.

My Commission Expires:

Notary Public

*** **

STATE OF Idaho }
COUNTY OF Butte }

The foregoing instrument was acknowledged before me this 3rd
day of Nov, 1958, by George H. + Olivia W. H.

My Commission Expires:

6-1-1960

J. Ben Cole Jr.
Notary Public

*** **

STATE OF _____ }
COUNTY OF _____ }

The foregoing instrument was acknowledged before me this _____
day of _____, 19____, by _____

My Commission Expires:

Notary Public

CONSENT AND RATIFICATION
SQUARE LAKE ~~UNIT~~ ~~AGREEMENT~~ DEEP UNIT AGREEMENT
EMBRACING LANDS IN EDDY COUNTY, NEW MEXICO

The undersigned (whether one or more) hereby acknowledge receipt of a copy of the Unit Agreement for the Development and Operation of the Square Lake/^{Deep}Unit Area embracing lands situated in Eddy County, New Mexico, which said agreement is dated the 1st day of November, 1958, and acknowledge that they have read the same and are familiar with the terms and conditions thereof. The undersigned also being the owners of the leasehold, royalty or other interest in the lands or minerals embraced in said unit area, as indicated on the schedule attached to said Unit Agreement as Exhibit "B", do hereby commit all of their said interest to the Square Lake/^{Deep}Unit Agreement and do hereby consent thereto and ratify all of the terms and provisions thereof, exactly the same as if the undersigned had executed the original of said Unit Agreement or a counterpart thereof.

IN WITNESS WHEREOF, this instrument is executed by the undersigned as of the date set forth in their respective acknowledgments.

G. D. Lindorf
c/o Mr. George Finley
P. O. Box 1135
Kernit, Texas

Tract #5

STATE OF _____ }
COUNTY OF _____ }

The foregoing instrument was acknowledged before me this _____
day of _____, 19____, by _____
_____ President, a _____ Corporation, on behalf
of said corporation.

My Commission Expires:

Notary Public

*** **

STATE OF _____)
COUNTY OF _____)

The foregoing instrument was acknowledged before me this _____
day of _____, 19____, by _____
_____ President, a _____ Corporation, on behalf
of said corporation.

My Commission Expires:

Notary Public

*** **

STATE OF Utah)
COUNTY OF San Juan)

The foregoing instrument was acknowledged before me this 3
day of December, 1958, by G. D. Sindert.

My Commission Expires:

7-28-59

[Signature]
Notary Public

*** **

STATE OF _____)
COUNTY OF _____)

The foregoing instrument was acknowledged before me this _____
day of _____, 19____, by _____

My Commission Expires:

Notary Public

CONSENT AND RATIFICATION
SQUARE LAKE ~~UNIT XXXXXXXXXXXX~~ DEEP UNIT AGREEMENT
EMBRACING LANDS IN EDDY COUNTY, NEW MEXICO

The undersigned (whether one or more) hereby acknowledge receipt of a copy of the Unit Agreement for the Development and Operation of the Square Lake/^{Deep}Unit Area embracing lands situated in Eddy County, New Mexico, which said agreement is dated the 1st day of November, 1958, and acknowledge that they have read the same and are familiar with the terms and conditions thereof.

The undersigned also being the owners of the leasehold, royalty or other interest in the lands or minerals embraced in said unit area, as indicated on the schedule attached to said Unit Agreement as Exhibit "B", do hereby commit all of their said interest to the Square Lake/^{Deep}Unit Agreement and do hereby consent thereto and ratify all of the terms and provisions thereof, exactly the same as if the undersigned had executed the original of said Unit Agreement or a counterpart thereof.

IN WITNESS WHEREOF, this instrument is executed by the undersigned as of the date set forth in their respective acknowledgments.

Charles H. Ely
Carolyn Cook et al

**2003 - 17th Street
Lubbock, Texas**

Tract #5

STATE OF _____ }
COUNTY OF _____ }

The foregoing instrument was acknowledged before me this _____
day of _____, 19____, by _____
_____ President, a _____ Corporation, on behalf
of said corporation.

My Commission Expires: _____

Notary Public

*** **

STATE OF _____ }
COUNTY OF _____ }

The foregoing instrument was acknowledged before me this _____
day of _____, 19____, by _____
_____ President, a _____ Corporation, on behalf
of said corporation.

My Commission Expires: _____

Notary Public

*** **

STATE OF TEXAS }
COUNTY OF HIDALGO }

The foregoing instrument was acknowledged before me this 8th
day of November, 1958, by GEORGE H. ETZ, JR..

My Commission Expires:

June 1, 1959

Frances Batte
Notary Public, Hidalgo County,
Texas
FRANCES BATTE
NOTARY PUBLIC IN AND FOR
HIDALGO COUNTY, TEXAS

*** **

STATE OF TEXAS }
COUNTY OF HIDALGO }

The foregoing instrument was acknowledged before me this 8th
day of November, 1958, by CAROLYN COLE ETZ

My Commission Expires:

June 1, 1959

Frances Batte
Notary Public, Hidalgo County,
Texas
FRANCES BATTE
NOTARY PUBLIC IN AND FOR
HIDALGO COUNTY, TEXAS

CONSENT AND RATIFICATION
SQUARE LAKE ~~UNIT AGREEMENT~~ DEEP UNIT AGREEMENT
EMBRACING LANDS IN EDDY COUNTY, NEW MEXICO

The undersigned (whether one or more) hereby acknowledge receipt of a copy of the Unit Agreement for the Development and Operation of the Square Lake/^{Deep}Unit Area embracing lands situated in Eddy County, New Mexico, which said agreement is dated the 1st day of

November, 1958, and acknowledge that they have read the same and are familiar with the terms and conditions thereof.

The undersigned also being the owners of the leasehold, royalty or other interest in the lands or minerals embraced in said unit area, as indicated on the schedule attached to said Unit Agreement as Exhibit "B", do hereby commit all of their said interest to the Square Lake/^{Deep}Unit Agreement and do hereby consent thereto and ratify all of the terms and provisions thereof, exactly the same as if the undersigned had executed the original of said Unit Agreement or a counterpart thereof.

IN WITNESS WHEREOF, this instrument is executed by the undersigned as of the date set forth in their respective acknowledgments.

V. W. Ely
Michael J. Ely
511 N. Lea
Roswell, New Mexico

Tract #5

STATE OF _____ }
COUNTY OF _____ }

The foregoing instrument was acknowledged before me this _____
day of _____, 19____, by _____
_____ President, a _____ Corporation, on behalf
of said corporation.

My Commission Expires: _____

Notary Public

*** **

STATE OF _____ }
COUNTY OF _____ }

The foregoing instrument was acknowledged before me this _____
day of _____, 19____, by _____
_____ President, a _____ Corporation, on behalf
of said corporation.

My Commission Expires: _____

Notary Public

*** **

STATE OF N. Mex. }
COUNTY OF Chusue }

The foregoing instrument was acknowledged before me this 20th
day of Nov., 1958, by H.W. Ety, Jr. and wife,
My Commission Expires: Michael V. Ety.

MY COMMISSION EXPIRES: _____

Notary Public Eveline J. Lake

*** **

STATE OF _____ }
COUNTY OF _____ }

The foregoing instrument was acknowledged before me this _____
day of _____, 19____, by _____
My Commission Expires: _____

Notary Public

CONSENT AND RATIFICATION
SQUARE LAKE ~~UNIT AGREEMENT~~ DEEP UNIT AGREEMENT
EMBRACING LANDS IN EDDY COUNTY, NEW MEXICO

The undersigned (whether one or more) hereby acknowledge receipt of a copy of the Unit Agreement for the Development and Operation of the Square Lake^{Deep}/Unit Area embracing lands situated in Eddy County, New Mexico, which said agreement is dated the 1st day of November, 1958, and acknowledge that they have read the same and are familiar with the terms and conditions thereof. The undersigned also being the owners of the leasehold, royalty or other interest in the lands or minerals embraced in said unit area, as indicated on the schedule attached to said Unit Agreement as Exhibit "B", do hereby commit all of their said interest to the Square Lake^{Deep}/Unit Agreement and do hereby consent thereto and ratify all of the terms and provisions thereof, exactly the same as if the undersigned had executed the original of said Unit Agreement or a counterpart thereof.

IN WITNESS WHEREOF, this instrument is executed by the undersigned as of the date set forth in their respective acknowledgments.

Ada Nye Ely
P. O. Box 992
Roswell, New Mexico

Tract #5

STATE OF _____ }
COUNTY OF _____ }

The foregoing instrument was acknowledged before me this _____
day of _____, 19____, by _____
_____ President, a _____ Corporation, on behalf
of said corporation.

My Commission Expires: _____

Notary Public

*** **

STATE OF _____ }
COUNTY OF _____ }

The foregoing instrument was acknowledged before me this _____
day of _____, 19____, by _____
_____ President, a _____ Corporation, on behalf
of said corporation.

My Commission Expires: _____

Notary Public

*** **

STATE OF New Mexico }
COUNTY OF Sandoval }

The foregoing instrument was acknowledged before me this 16th
day of December, 1928, by Ana Dye Etz, a widow.

My Commission Expires: _____

Erudine J. Lake
Notary Public

*** **

STATE OF _____ }
COUNTY OF _____ }

The foregoing instrument was acknowledged before me this _____
day of _____, 19____, by _____

My Commission Expires: _____

Notary Public

CONSENT AND RATIFICATION
SQUARE LAKE ~~UNIT AGREEMENT~~ DEEP UNIT AGREEMENT
EMBRACING LANDS IN EDDY COUNTY, NEW MEXICO

The undersigned (whether one or more) hereby acknowledge receipt of a copy of the Unit Agreement for the Development and Operation of the Square Lake/^{Deep}Unit Area embracing lands situated in Eddy County, New Mexico, which said agreement is dated the 1st day of November, 1958, and acknowledge that they have read the same and are familiar with the terms and conditions thereof.

The undersigned also being the owners of the leasehold, royalty or other interest in the lands or minerals embraced in said unit area, as indicated on the schedule attached to said Unit Agreement as Exhibit "B", do hereby commit all of their said interest to the ^{Deep}Square Lake/Unit Agreement and do hereby consent thereto and ratify all of the terms and provisions thereof, exactly the same as if the undersigned had executed the original of said Unit Agreement or a counterpart thereof.

IN WITNESS WHEREOF, this instrument is executed by the undersigned as of the date set forth in their respective acknowledgments.

ATTEST:

George Lyne
Asst. Cashier

Albuquerque National Bank, Testamentary
Trustee of Frank A. Andrews, deceased

By Raymond B. ...
Vice President

Albuquerque, New Mexico

Tract #5
Tract #8

STATE OF New Mexico }
COUNTY OF Bernalillo }

The foregoing instrument was acknowledged before me this 10th
day of November, 1958, by Ralph E. Becker
Vice President, a National Banking Corporation, on behalf
of said corporation.

My Commission Expires:

Ruth P. Hughes
Notary Public

*** **

STATE OF _____ }
COUNTY OF _____ }

The foregoing instrument was acknowledged before me this _____
day of _____, 19____, by _____
_____ President, a _____ Corporation, on behalf
of said corporation.

My Commission Expires:

Notary Public

*** **

STATE OF _____ }
COUNTY OF _____ }

The foregoing instrument was acknowledged before me this _____
day of _____, 19____, by _____.

My Commission Expires:

Notary Public

*** **

STATE OF _____ }
COUNTY OF _____ }

The foregoing instrument was acknowledged before me this _____
day of _____, 19____, by _____

My Commission Expires:

Notary Public

CONSENT AND RATIFICATION
SQUARE LAKE DEEP UNIT AGREEMENT
EMBRACING LANDS IN EDDY COUNTY, NEW MEXICO

The undersigned (whether one or more) hereby acknowledge receipt of a copy of the Unit Agreement for the Development and Operation of the Square Lake Deep Unit Area embracing lands situated in Eddy County, New Mexico, which said agreement is dated the 1st day of November, 1958, and acknowledge that they have read the same and are familiar with the terms and conditions thereof. The undersigned also being the owners of the leasehold, royalty or other interest in the lands or minerals embraced in said unit area, as indicated on the schedule attached to said Unit Agreement as Exhibit "B", do hereby commit all of their said interest to the Square Lake Deep Unit Agreement and do hereby consent thereto and ratify all of the terms and provisions thereof, exactly the same as if the undersigned had executed the original of said Unit Agreement or a counterpart thereof.

IN WITNESS WHEREOF, this instrument is executed by the undersigned as of the date set forth in their respective acknowledgments.

Selma E. Andrews,
254 Bel Air Road
Los Angeles 24, California

Tract #8
Tract #8

STATE OF California }
COUNTY OF Los Angeles }

The foregoing instrument was acknowledged before me this 29th day of January, 1959, by Selma E. Andrews

My Commission Expires:

January 9, 1963

M. Evelyn Lema
Notary Public

STATE OF _____ }
COUNTY OF _____ }

The foregoing instrument was acknowledged before me this _____ day of _____, 19____, by _____

My Commission Expires:

Notary Public

CONSENT AND RATIFICATION
SQUARE LAKE ~~UNIT AGREEMENT~~ DEEP UNIT AGREEMENT
EMBRACING LANDS IN EDDY COUNTY, NEW MEXICO

The undersigned (whether one or more) hereby acknowledge receipt of a copy of the Unit Agreement for the Development and Operation of the Square Lake/^{Deep}Unit Area embracing lands situated in Eddy County, New Mexico, which said agreement is dated the 1st day of November, 1958, and acknowledge that they have read the same and are familiar with the terms and conditions thereof.

The undersigned also being the owners of the leasehold, royalty or other interest in the lands or minerals embraced in said unit area, as indicated on the schedule attached to said Unit Agreement as Exhibit "B", do hereby commit all of their said interest to the ^{Deep}Square Lake/Unit Agreement and do hereby consent thereto and ratify all of the terms and provisions thereof, exactly the same as if the undersigned had executed the original of said Unit Agreement or a counterpart thereof.

IN WITNESS WHEREOF, this instrument is executed by the undersigned as of the date set forth in their respective acknowledgments.

_____ V. E. Nottingham

_____ Mrs. V. E. Nottingham

_____ 1119 Montecito
San Angelo, Texas

Tract #5
" #8

STATE OF _____ }
COUNTY OF _____ }

The foregoing instrument was acknowledged before me this _____
day of _____, 19____, by _____
_____ President, a _____ Corporation, on behalf
of said corporation.

My Commission Expires: _____

Notary Public

*** **

STATE OF _____ }
COUNTY OF _____ }

The foregoing instrument was acknowledged before me this _____
day of _____, 19____, by _____
_____ President, a _____ Corporation, on behalf
of said corporation.

My Commission Expires: _____

Notary Public

*** **

STATE OF Texas }
COUNTY OF Midland }

The foregoing instrument was acknowledged before me this 13
day of November, 1958, by V. E. Cottingham.

My Commission Expires:

June 1, 1959

Lela J. Butler
Notary Public

*** **

STATE OF Texas }
COUNTY OF Midland }

The foregoing instrument was acknowledged before me this 13
day of November, 1958, by Mrs. V. E. Cottingham

My Commission Expires:

June 1, 1959

Lela J. Butler
Notary Public

CONSENT AND RATIFICATION
SQUARE LAKE ~~UNIT AGREEMENT~~ DEEP UNIT AGREEMENT
EMBRACING LANDS IN EDDY COUNTY, NEW MEXICO

The undersigned (whether one or more) hereby acknowledge receipt of a copy of the Unit Agreement for the Development and Operation of the Square Lake/^{Deep}Unit Area embracing lands situated in Eddy County, New Mexico, which said agreement is dated the 1st day of November, 1958, and acknowledge that they have read the same and are familiar with the terms and conditions thereof. The undersigned also being the owners of the leasehold, royalty or other interest in the lands or minerals embraced in said unit area, as indicated on the schedule attached to said Unit Agreement as Exhibit "B", do hereby commit all of their said interest to the ^{Deep}Square Lake/Unit Agreement and do hereby consent thereto and ratify all of the terms and provisions thereof, exactly the same as if the undersigned had executed the original of said Unit Agreement or a counterpart thereof.

IN WITNESS WHEREOF, this instrument is executed by the undersigned as of the date set forth in their respective acknowledgments.

J Ward
Margaret Brown Ward
101 South Fourth Street
Artesia, New Mexico

Tract #5
Tract #8

STATE OF _____ }
COUNTY OF _____ }

The foregoing instrument was acknowledged before me this _____
day of _____, 19____, by _____
_____ President, a _____ Corporation, on behalf
of said corporation.

My Commission Expires: _____

Notary Public

*** **

STATE OF _____ }
COUNTY OF _____ }

The foregoing instrument was acknowledged before me this _____
day of _____, 19____, by _____
_____ President, a _____ Corporation, on behalf
of said corporation.

My Commission Expires: _____

Notary Public

*** **

STATE OF New Mexico }
COUNTY OF Eddy }

The foregoing instrument was acknowledged before me this 25th
day of January, 1959, by Hubert and Margaret
Brown Elard

My Commission Expires:

Helene Stenson
Notary Public

July 3, 1960

*** **

STATE OF _____ }
COUNTY OF _____ }

The foregoing instrument was acknowledged before me this _____
day of _____, 19____, by _____

My Commission Expires: _____

Notary Public

CONSENT AND RATIFICATION
SQUARE LAKE ~~UNIT AGREEMENT~~ DEEP UNIT AGREEMENT
EMBRACING LANDS IN EDDY COUNTY, NEW MEXICO

The undersigned (whether one or more) hereby acknowledge receipt of a copy of the Unit Agreement for the Development and Operation of the Square Lake/^{Deep}Unit Area embracing lands situated in Eddy County, New Mexico, which said agreement is dated the 1st day of November, 1958, and acknowledge that they have read the same and are familiar with the terms and conditions thereof.

The undersigned also being the owners of the leasehold, royalty or other interest in the lands or minerals embraced in said unit area, as indicated on the schedule attached to said Unit Agreement as Exhibit "B", do hereby commit all of their said interest to the Square Lake/^{Deep}Unit Agreement and do hereby consent thereto and ratify all of the terms and provisions thereof, exactly the same as if the undersigned had executed the original of said Unit Agreement or a counterpart thereof.

IN WITNESS WHEREOF, this instrument is executed by the undersigned as of the date set forth in their respective acknowledgments.

Y. Lee Cox
Vera Lee Cox
9009 Glenrio Lane
Dallas, Texas

Tract #3
#0

STATE OF _____ }
COUNTY OF _____ }

The foregoing instrument was acknowledged before me this _____
day of _____, 19____, by _____
_____ President, a _____ Corporation, on behalf
of said corporation.

My Commission Expires: _____

Notary Public

*** **

STATE OF _____ }
COUNTY OF _____ }

The foregoing instrument was acknowledged before me this _____
day of _____, 19____, by _____
_____ President, a _____ Corporation, on behalf
of said corporation.

My Commission Expires: _____

Notary Public

*** **

STATE OF Texas }
COUNTY OF Dallas }

The foregoing instrument was acknowledged before me this 5th
day of January, 1959, by T. Vera Corp.

My Commission Expires: _____

Donald W O'Keefe
Notary Public

*** **

STATE OF Texas }
COUNTY OF Dallas }

The foregoing instrument was acknowledged before me this 10th
day of January, 1959, by Vera Leach Corp.

My Commission Expires: _____

Donald W O'Keefe
Notary Public

CONSENT AND RATIFICATION
SQUARE LAKE ~~UNIT AGREEMENT~~ DEEP UNIT AGREEMENT
EMBRACING LANDS IN EDDY COUNTY, NEW MEXICO

The undersigned (whether one or more) hereby acknowledge receipt of a copy of the Unit Agreement for the Development and Operation of the Square Lake/^{Deep}Unit Area embracing lands situated in Eddy County, New Mexico, which said agreement is dated the 1st day of November, 1958, and acknowledge that they have read the same and are familiar with the terms and conditions thereof. The undersigned also being the owners of the leasehold, royalty or other interest in the lands or minerals embraced in said unit area, as indicated on the schedule attached to said Unit Agreement as Exhibit "B", do hereby commit all of their said interest to the Square Lake/^{Deep}Unit Agreement and do hereby consent thereto and ratify all of the terms and provisions thereof, exactly the same as if the undersigned had executed the original of said Unit Agreement or a counterpart thereof.

IN WITNESS WHEREOF, this instrument is executed by the undersigned as of the date set forth in their respective acknowledgments.


ATTEST:



Assistant Secretary
S. W. Blount III

ARGO OIL CORPORATION

By


Vice-President

P. O. Box 432
Midland, Texas

Tract #5
Tract #8

STATE OF TEXAS)
COUNTY OF BEXAR)

The foregoing instrument was acknowledged before me this 6th
day of November, 1958, by S. R. COHAGAN
Vice- President, of ARGO OIL CORPORATION, a Corporation, on behalf
of said corporation.

My Commission Expires:

MILDRENA M. LEUSCHNER
Notary Public in and for BEXAR County, Texas
1728 Wilam Bldg. San Antonio, TEXAS
Commission expires June 1, 1959

Mildrena M. Leuschner (Mildrena M. Leuschner)
Notary Public in and for Bexar
County, Texas.

*** **

STATE OF _____)
COUNTY OF _____)

The foregoing instrument was acknowledged before me this _____
day of _____, 19____, by _____
_____President, a _____Corporation, on behalf
of said corporation.

My Commission Expires:

Notary Public

*** **

STATE OF _____)
COUNTY OF _____)

The foregoing instrument was acknowledged before me this _____
day of _____, 19____, by _____.

My Commission Expires:

Notary Public

*** **

STATE OF _____)
COUNTY OF _____)

The foregoing instrument was acknowledged before me this _____
day of _____, 19____, by _____

My Commission Expires:

Notary Public

CONSENT AND RATIFICATION
SQUARE LAKE ~~UNIT AGREEMENT~~ DEEP UNIT AGREEMENT
EMBRACING LANDS IN EDDY COUNTY, NEW MEXICO

The undersigned (whether one or more) hereby acknowledge receipt of a copy of the Unit Agreement for the Development and Operation of the Square Lake/^{Deep}Unit Area embracing lands situated in Eddy County, New Mexico, which said agreement is dated the 1st day of November, 1958, and acknowledge that they have read the same and are familiar with the terms and conditions thereof. The undersigned also being the owners of the leasehold, royalty or other interest in the lands or minerals embraced in said unit area, as indicated on the schedule attached to said Unit Agreement as Exhibit "B", do hereby commit all of their said interest to the Square Lake/^{Deep}Unit Agreement and do hereby consent thereto and ratify all of the terms and provisions thereof, exactly the same as if the undersigned had executed the original of said Unit Agreement or a counterpart thereof.

IN WITNESS WHEREOF, this instrument is executed by the undersigned as of the date set forth in their respective acknowledgments.

Nov. 3, 1958

M. W. Cole

Nov. 3, 1958

Lillian Hinkle Cole

46 Riverside Drive
Roswell, New Mexico

Tract #5
" #8

STATE OF _____ }
COUNTY OF _____ }

The foregoing instrument was acknowledged before me this _____
day of _____, 19____, by _____
_____ President, a _____ Corporation, on behalf
of said corporation.

My Commission Expires: _____

Notary Public

*** **

STATE OF _____ }
COUNTY OF _____ }

The foregoing instrument was acknowledged before me this _____
day of _____, 19____, by _____
_____ President, a _____ Corporation, on behalf
of said corporation.

My Commission Expires: _____

Notary Public

*** **

STATE OF N. Mex. }
COUNTY OF Chaves }

The foregoing instrument was acknowledged before me this 3rd
day of Nov., 1958, by M. W. Case.

My Commission Expires: _____

Eveline J. Labe
Notary Public

MY COMMISSION EXPIRES NOV. 1960

*** **

STATE OF N. Mex. }
COUNTY OF Chaves }

The foregoing instrument was acknowledged before me this 3rd
day of Nov., 1958, by Lillian Hinkle Case

My Commission Expires: _____

Eveline J. Labe
Notary Public

MY COMMISSION EXPIRES NOV. 1960

CONSENT AND RATIFICATION
SQUARE LAKE ~~XXXXXXXXXXXX~~ DEEP UNIT AGREEMENT
EMBRACING LANDS IN EDDY COUNTY, NEW MEXICO

The undersigned (whether one or more) hereby acknowledge receipt of a copy of the Unit Agreement for the Development and Operation of the Square Lake/^{Deep}Unit Area embracing lands situated in Eddy County, New Mexico, which said agreement is dated the 1st day of November, 1958, and acknowledge that they have read the same and are familiar with the terms and conditions thereof.

The undersigned also being the owners of the leasehold, royalty or other interest in the lands or minerals embraced in said unit area, as indicated on the schedule attached to said Unit Agreement as Exhibit "B", do hereby commit all of their said interest to the ^{Deep}Square Lake/Unit Agreement and do hereby consent thereto and ratify all of the terms and provisions thereof, exactly the same as if the undersigned had executed the original of said Unit Agreement or a counterpart thereof.

IN WITNESS WHEREOF, this instrument is executed by the undersigned as of the date set forth in their respective acknowledgments.

Wade H. Jones

Charlotta Jones

1520 Hunt Building
Tulsa, Oklahoma

Tract #5
" #8

STATE OF _____ }
COUNTY OF _____ }

The foregoing instrument was acknowledged before me this _____
day of _____, 19____, by _____
_____ President, a _____ Corporation, on behalf
of said corporation.

My Commission Expires:

Notary Public

*** **

STATE OF _____ }
COUNTY OF _____ }

The foregoing instrument was acknowledged before me this _____
day of _____, 19____, by _____
_____ President, a _____ Corporation, on behalf
of said corporation.

My Commission Expires:

Notary Public

*** **

STATE OF Oklahoma }
COUNTY OF Tulsa }

The foregoing instrument was acknowledged before me this 22nd
day of December, 1958, by Wade H. & Charlotte D. James.

My Commission Expires:

Dec. 15, 1959

Zeke H. Bruce
Notary Public

*** **

STATE OF _____ }
COUNTY OF _____ }

The foregoing instrument was acknowledged before me this _____
day of _____, 19____, by _____

My Commission Expires:

Notary Public

CONSENT AND RATIFICATION
SQUARE LAKE ~~UNIT AGREEMENT~~ DEEP UNIT AGREEMENT
EMBRACING LANDS IN EDDY COUNTY, NEW MEXICO


The undersigned (whether one or more) hereby acknowledge receipt of a copy of the Unit Agreement for the Development and Operation of the Square Lake/^{Deep}Unit Area embracing lands situated in Eddy County, New Mexico, which said agreement is dated the 1st day of December, 1958, and acknowledge that they have read the same and are familiar with the terms and conditions thereof. The undersigned also being the owners of the leasehold, royalty or other interest in the lands or minerals embraced in said unit area, as indicated on the schedule attached to said Unit Agreement as Exhibit "B", do hereby commit all of their said interest to the Square Lake/^{Deep}Unit Agreement and do hereby consent thereto and ratify all of the terms and provisions thereof, exactly the same as if the undersigned had executed the original of said Unit Agreement or a counterpart thereof.

IN WITNESS WHEREOF, this instrument is executed by the undersigned as of the date set forth in their respective acknowledgments.

ATTEST:


Secretary

THREE STATES NATURAL GAS COMPANY


Vice-President

Corrigan Tower

Dallas 1, Texas

**Tract #5
Tract #9**

STATE OF Texas)
COUNTY OF Dallas)

The foregoing instrument was acknowledged before me this 14th
day of November, 1958, by E. A. Jenkins
Vice President, /a Three States Natural Gas Company
Delaware Corporation, on behalf
of said corporation.

My Commission Expires:

Hazel Gray
Notary Public

HAZEL GRAY

Notary Public, Dallas County, Texas

My Commission Expires June 1, 1959

*** **

STATE OF _____)
COUNTY OF _____)

The foregoing instrument was acknowledged before me this _____
day of _____, 19____, by _____
_____President, a _____Corporation, on behalf
of said corporation.

My Commission Expires:

Notary Public

*** **

STATE OF _____)
COUNTY OF _____)

The foregoing instrument was acknowledged before me this _____
day of _____, 19____, by _____.

My Commission Expires:

Notary Public

*** **

STATE OF _____)
COUNTY OF _____)

The foregoing instrument was acknowledged before me this _____
day of _____, 19____, by _____

My Commission Expires:

Notary Public

CONSENT AND RATIFICATION
SQUARE LAKE ~~UNIT AGREEMENT~~ DEEP UNIT AGREEMENT
EMBRACING LANDS IN EDDY COUNTY, NEW MEXICO

The undersigned (whether one or more) hereby acknowledge receipt of a copy of the Unit Agreement for the Development and Operation of the Square Lake/^{Deep}Unit Area embracing lands situated in Eddy County, New Mexico, which said agreement is dated the 1st day of November, 1958, and acknowledge that they have read the same and are familiar with the terms and conditions thereof.

The undersigned also being the owners of the leasehold, royalty or other interest in the lands or minerals embraced in said unit area, as indicated on the schedule attached to said Unit Agreement as Exhibit "B", do hereby commit all of their said interest to the Square Lake/^{Deep}Unit Agreement and do hereby consent thereto and ratify all of the terms and provisions thereof, exactly the same as if the undersigned had executed the original of said Unit Agreement or a counterpart thereof.

IN WITNESS WHEREOF, this instrument is executed by the undersigned as of the date set forth in their respective acknowledgments.

ATTEST:

James H. Gueb
Secretary

WALKER OIL CORPORATION

By William E. Walker
President

**716 Fourth National Bank Building
Wichita 2, Kansas**

Tract 75

STATE OF KANSAS)
COUNTY OF SEDGWICK)

The foregoing instrument was acknowledged before me this 25th
day of November, 19 58, by William E. Walker
its President, a Kansas Corporation, on behalf
of said corporation.

My Commission Expires:

~~My~~ Commission Expires Oct. 21, 1964

Lucille W. Harr
Notary Public

*** **

STATE OF _____)
COUNTY OF _____)

The foregoing instrument was acknowledged before me this _____
day of _____, 19____, by _____
_____ President, a _____ Corporation, on behalf
of said corporation.

My Commission Expires:

Notary Public

*** **

STATE OF _____)
COUNTY OF _____)

The foregoing instrument was acknowledged before me this _____
day of _____, 19____, by _____.

My Commission Expires:

Notary Public

*** **

STATE OF _____)
COUNTY OF _____)

The foregoing instrument was acknowledged before me this _____
day of _____, 19____, by _____

My Commission Expires:

Notary Public

CONSENT AND RATIFICATION
SQUARE LAKE ~~UNIT AGREEMENT~~ DEEP UNIT AGREEMENT
EMBRACING LANDS IN EDDY COUNTY, NEW MEXICO

The undersigned (whether one or more) hereby acknowledge receipt of a copy of the Unit Agreement for the Development and Operation of the Square Lake/^{Deep}Unit Area embracing lands situated in Eddy County, New Mexico, which said agreement is dated the 1st day of November, 1958, and acknowledge that they have read the same and are familiar with the terms and conditions thereof.

The undersigned also being the owners of the leasehold, royalty or other interest in the lands or minerals embraced in said unit area, as indicated on the schedule attached to said Unit Agreement as Exhibit "B", do hereby commit all of their said interest to the Square Lake/^{Deep}Unit Agreement and do hereby consent thereto and ratify all of the terms and provisions thereof, exactly the same as if the undersigned had executed the original of said Unit Agreement or a counterpart thereof.

IN WITNESS WHEREOF, this instrument is executed by the undersigned as of the date set forth in their respective acknowledgments.

J. B. Mulevick
Agnes Williams Mulevick
601 West Texas Avenue
Artesia, New Mexico
Tract #5

Evans J. Williams
Hope, New Mexico
Tract #5

STATE OF _____ }
COUNTY OF _____ }

The foregoing instrument was acknowledged before me this _____
day of _____, 19____, by _____
_____ President, a _____ Corporation, on behalf
of said corporation.

My Commission Expires:

Notary Public

*** **

STATE OF _____ }
COUNTY OF _____ }

The foregoing instrument was acknowledged before me this _____
day of _____, 19____, by _____
_____ President, a _____ Corporation, on behalf
of said corporation.

My Commission Expires:

Notary Public

*** **

STATE OF NEW MEXICO }
COUNTY OF EDDY }

The foregoing instrument was acknowledged before me this 19th
day of January, 19 59, by J. B. Mulcock and Agnes Williams-
Mulcock, his wife, and Evans T. Williams.

My Commission Expires:

October 8, 1962

Lela Elisett
Notary Public

*** **

STATE OF _____ }
COUNTY OF _____ }

The foregoing instrument was acknowledged before me this _____
day of _____, 19____, by _____

My Commission Expires:

Notary Public

CONSENT AND RATIFICATION
SQUARE LAKE DEEP UNIT AGREEMENT
EMBRACING LANDS IN EDDY COUNTY, NEW MEXICO

The undersigned (whether one or more) hereby acknowledge receipt of a copy of the Unit Agreement for the Development and Operation of the Square Lake Deep Unit Area embracing lands situated in Eddy County, New Mexico, which said agreement is dated the 1st day of November, 1958, and acknowledge that they have read the same and are familiar with the terms and conditions thereof. The undersigned also being the owners of the leasehold, royalty or other interest in the lands or minerals embraced in said unit area, as indicated on the schedule attached to said Unit Agreement as Exhibit "B", do hereby commit all of their said interest to the Square Lake Deep Unit Agreement and do hereby consent thereto and ratify all of the terms and provisions thereof, exactly the same as if the undersigned had executed the original of said Unit Agreement or a counterpart thereof.

IN WITNESS WHEREOF, this instrument is executed by the undersigned as of the date set forth in their respective acknowledgments.

Lelia Williams Roger
C. H. Roger

6436 Paces
Kansas City 10, Mo

TRACT #5

STATE OF MISSOURI }
COUNTY OF JACKSON }

The foregoing instrument was acknowledged before me this 26th day of JANUARY, 1959, by LELIA WILLIAMS ROGER

My Commission Expires:

My Commission Expires May 8, 1960

William A. Norton
Notary Public

STATE OF MISSOURI }
COUNTY OF JACKSON }

The foregoing instrument was acknowledged before me this 26th day of JANUARY, 1959, by C. H. ROGER

My Commission Expires:

My Commission Expires May 8, 1960

William A. Norton
Notary Public

CONSENT AND RATIFICATION
SQUARE LAKE DEEP UNIT AGREEMENT
EMBRACING LANDS IN EDDY COUNTY, NEW MEXICO

The undersigned (whether one or more) hereby acknowledge receipt of a copy of the Unit Agreement for the Development and Operation of the Square Lake Deep Unit Area embracing lands situated in Eddy County, New Mexico, which said agreement is dated the 1st day of November, 1958, and acknowledge that they have read the same and are familiar with the terms and conditions thereof. The undersigned also being the owners of the leasehold, royalty or other interest in the lands or minerals embraced in said unit area, as indicated on the schedule attached to said Unit Agreement as Exhibit "B", do hereby commit all of their said interest to the Square Lake Deep Unit Agreement and do hereby consent thereto and ratify all of the terms and provisions thereof, exactly the same as if the undersigned had executed the original of said Unit Agreement or a counterpart thereof.

IN WITNESS WHEREOF, this instrument is executed by the undersigned as of the date set forth in their respective acknowledgments.

Erasmus W. Williams

Nellie S. Williams

P. O. Box 1052
Tusumeari, New Mexico
Tract #5

STATE OF New Mexico }
COUNTY OF Quay }

The foregoing instrument was acknowledged before me this 4th day of February, 1959, by Erasmus W. Williams & Nellie S. Williams, his
wife

My Commission Expires:

5-16-62

Kathleen L. Starr
Notary Public

STATE OF _____ }
COUNTY OF _____ }

The foregoing instrument was acknowledged before me this _____ day of _____, 19____, by _____

My Commission Expires:

Notary Public

CONSENT AND RATIFICATION
SQUARE LAKE ~~UNIT AGREEMENT~~ DEEP UNIT AGREEMENT
EMBRACING LANDS IN EDDY COUNTY, NEW MEXICO

The undersigned (whether one or more) hereby acknowledge receipt of a copy of the Unit Agreement for the Development and Operation of the Square Lake/^{Deep}Unit Area embracing lands situated in Eddy County, New Mexico, which said agreement is dated the 1st day of November, 1958, and acknowledge that they have read the same and are familiar with the terms and conditions thereof. The undersigned also being the owners of the leasehold, royalty or other interest in the lands or minerals embraced in said unit area, as indicated on the schedule attached to said Unit Agreement as Exhibit "B", do hereby commit all of their said interest to the ^{Deep}Square Lake/Unit Agreement and do hereby consent thereto and ratify all of the terms and provisions thereof, exactly the same as if the undersigned had executed the original of said Unit Agreement or a counterpart thereof.

IN WITNESS WHEREOF, this instrument is executed by the undersigned as of the date set forth in their respective acknowledgments.

J. Wallingford
Ellen W. Wallingford
P. O. Box 298
Clendcroft, New Mexico

Tract #7

STATE OF _____ }
COUNTY OF _____ }

The foregoing instrument was acknowledged before me this _____
day of _____, 19____, by _____
_____ President, a _____ Corporation, on behalf
of said corporation.

My Commission Expires:

Notary Public

*** **

STATE OF _____ }
COUNTY OF _____ }

The foregoing instrument was acknowledged before me this _____
day of _____, 19____, by _____
_____ President, a _____ Corporation, on behalf
of said corporation.

My Commission Expires:

Notary Public

*** **

STATE OF New Mexico }
COUNTY OF Otero }

The foregoing instrument was acknowledged before me this 16
day of December, 1958, by J.K.Wallingford & Ellen W.Wallingford, his wife

My Commission Expires:

11-14-59

William J. Mayfield
Notary Public

*** **

STATE OF _____ }
COUNTY OF _____ }

The foregoing instrument was acknowledged before me this _____
day of _____, 19____, by _____

My Commission Expires:

Notary Public

DOCKET: EXAMINER HEARING FEBRUARY 25, 1959

Oil Conservation Commission 9 a.m., Mabry Hall, State Capitol, Santa Fe

The following cases will be heard before E. J. FISCHER, Examiner:

- CASE 1604: Application of Atlantic Refining Company to commingle the production from several separate oil pools. Applicant, in the above-styled cause, seeks an order authorizing it to commingle the production from the Drinkard, Fusselman, Blinebry and any other pool or pools encountered in the Justis Field which produces oil of similar quality on its Carlson Federal Lease comprising the N/2 SW/4 of Section 25, Township 25 South, Range 37 East, Lea County, New Mexico. Applicant proposes to separately meter the production from each zone prior to commingling.
- CASE 1605: Application of Rice Engineering and Operating, Inc. for an order authorizing a salt water disposal well on an unorthodox location. Applicant, in the above-styled cause, seeks an order authorizing the disposal of produced salt water through its E-M-E SWD Well No. H-20 to be located 2475 feet from the North line and 165 feet from the East line of Section 20, Township 20 South, Range 37 East, Lea County, New Mexico. Applicant proposes to inject the produced salt water into the San Andres formation in the interval from 4450 feet to 5000 feet.
- CASE 1606: Application of El Paso Natural Gas Company for an oil-gas dual completion. Applicant, in the above-styled cause, seeks an order authorizing the dual completion of its Huerfano Unit Well No. 104 located in the SE/4 SE/4 of Section 17, Township 26 North, Range 10 West, San Juan County, New Mexico, in such a manner as to permit the production of oil from an undesignated Gallup oil pool and the production of gas from an undesignated Dakota gas pool through parallel strings of 2" tubing.
- CASE 1607: Application of Standard Oil Company of Texas for approval of a unit agreement. Applicant, in the above-styled cause, seeks an order approving its Bogle Flats Unit Agreement embracing 5,280 acres, more or less, of federal and state lands in Township 22 South, Range 23 East, Eddy County, New Mexico.
- CASE 1608: Application of Nearburg & Ingram for approval of a unit agreement. Applicant, in the above-styled cause, seeks an order approving its Square Lake Deep Unit Agreement embracing 4,317 acres, more or less, of federal lands in Townships 16 and 17 South, Range 30 East, Eddy County, New Mexico.

CASE 1609: Application of Continental Oil Company for an oil-gas dual completion. Applicant, in the above-styled cause, seeks an order authorizing it to dually complete its Warren Unit Well No. 10 located 660 feet from the North line and 2310 feet from the East line of Section 28, Township 20 South, Range 38 East, Lea County, New Mexico, in such a manner as to permit the production of oil from the Warren-Blinebry Gas Pool and the production of gas from the Warren-Tubb Gas Pool through parallel strings of 2" tubing.

ir/



TENNECO OIL COMPANY • 323 PETROLEUM BUILDING • ROSWELL, NEW MEXICO

July 20, 1961

Oil Conservation Commission
Santa Fe, New Mexico

Re: Square Lake Deep Unit
Square Lake Area
Eddy County, New Mexico
No. 14-08-001-6024 New Mexico


Gentlemen:

Attached is an approved copy of our application for termination of the subject Unit, in accordance with Paragraph 7, Case No. 1608, Order No. R-1345, State of New Mexico Oil Conservation Commission, dated March 2, 1959.

If you should desire or require any additional information in regard to the enclosure, please advise.

Very truly yours,

TENNECO OIL COMPANY

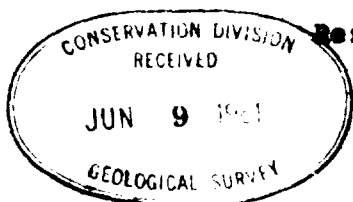

T. J. Hession
Landman

TJH/ab
attach.

TENNECO OIL COMPANY

April 13, 1961

Director, United States Geological Survey
P. O. Box 6721
Roswell, New Mexico



Re: Square Lake Deep Unit
Square Lake Area
Bddy County, New Mexico
No. 14-08-001-6024 New Mexico

Dear Sir:

The subject unit which embraces 4,316.93 acres, more or less, was originally approved by the Secretary of the Interior on March 6, 1959, with Hearburg & Ingram, a partnership comprised of Eugene E. Hearburg and Tom L. Ingram, designated as Operator. Subsequently by indenture dated April 1, 1959 and approved April 17, 1959 by R. H. Lyddan, Acting Director of the United States Geological Survey, Tennessee Gas Transmission Company assumed Hearburg & Ingram's rights and obligations as Operator of the subject unit.


This unit was also approved by the Oil Conservation Commission of the State of New Mexico under Order No. R 1345, Case No. 1608, dated March 2, 1959.

Please consider this letter as application for termination of the subject unit in its second extended term on April 15, 1961.

Order No. R 1345, Case No. 1608, evidencing approval of the subject unit by the Oil Conservation Commission of the State of New Mexico does not require approval of the Commissioner upon termination of the unit; however, it does require notification of same in writing. By copy of this letter, we are so advising that agency of our application for termination and will further advise them upon final approval of such termination.

As your records will reflect, our first extension of this unit was granted upon request by Tennessee Gas Transmission Company dated December 16, 1959 and was approved February 10, 1960 as a six months extension expiring August 16, 1960. Subsequently upon request again by Tennessee Gas Transmission Company dated June 27, 1960 and approved July 22, 1960, a second extension was granted for a period of eight months expiring April 15, 1961.

ILLEGIBLE



TENNECO OIL COMPANY 1211 PETROLEUM BUILDING ROSWELL NEW MEXICO

Director, United States Geological Survey
April 13, 1961
Page Two

C
O
P
Y

Prior to the first extension request, Tennessee Gas Transmission Company as Unit Operator spudded the No. 1 Square Lake Deep Unit well located 1980 feet from the south line and 1830 feet from the east line of Section 33, Township 16 South, Range 30 East, and thereby diligently executed the drilling of said well to 12,480 feet. During the course of drilling this well, ten (10) drill stem test were conducted ranging from 4,469 feet to total depth of which none resulted in the testing of commercial production. The top of the Devonian was the primary objective and was encountered at 12,097 feet according to the electric log and this section was thoroughly tested with negligible results. The well was subsequently plugged and abandoned on August 15, 1959. There has been no further drilling on the Square Lake Deep Unit. Our original request for extension of the term of the unit was based on additional seismic work which was to be conducted. This seismic program was commenced on January 18, 1960 by Robert H. Ray, Inc. under contract to Tennessee. Said program was completed on March 2, 1960 at a cost of \$18,268. Additional developments in the area prompted our second request on June 27, 1960 for further extension of the subject unit. The reasons for this request were explained in detail in our letter of that date; however, the reasons for the request for the second extension are summarized as detailed subsurface study.

To date, the drilling of the above mentioned well, additional seismic work and additional detailed subsurface study have not resulted in productive indications favorable to additional drilling in the area of the unit. For these reasons we respectfully request that the subject unit be terminated on its expiration date, April 15, 1961.

As of this date, we are forwarding letters to all working interest owners under this unit for their execution evidencing their consent to the termination of the subject unit. Copies of these letters will be forwarded to you as soon as same are available.

In addition to the termination of this unit, we respectfully request decisions extending all Federal oil and gas leases within the boundaries of this unit for a period of two years from the termination date thereof.

As a matter of information, effective March 1, 1961 all oil and gas properties of this nature which were in the name of Tennessee Gas Transmission Company were transferred to Tennessee Gas Corporation as will be evidenced in the Bureau of Land Management's files in Santa Fe, New Mexico. Additionally, all rights such as rights under Operating Agreements,

ILLEGIBLE

TENNECO OIL COMPANY 400 MUSEUM BUILDING S.W. NEW MEXICO

Director, United States Geological Survey
April 13, 1961
Page Three

etc., were also transferred. Tenneco Oil Company is managing agent for Tenneco Corporation.

If you should desire any further information or details in regard to the matters discussed herein, please advise.

Very truly yours,

Date Approved JUN 19 1961

TENNECO CORPORATION, acting by its managing agent Tenneco Oil Company

William O. Baker
Acting Director, U. S. Geological Survey

ORIGINAL SIGNED BY
EUGENE McELVANEY, JR.

Eugene McKivney, Jr.
District Exploration Superintendent

BT/ab

cc: Director, United States Geological Survey
Washington, D. C.

Commissioner, State of New Mexico
Oil Conservation Commission
Santa Fe, New Mexico

Mr. Doug Henriques
Bureau of Land Management
Santa Fe, New Mexico

ILLEGIBLE

TENNECO OIL COMPANY

May 8, 1961

Director, United States Geological Survey
P. O. Box 6721
Roswell, New Mexico

Attention: Mr. John A. Anderson

Re: Square Lake Deep Unit
Square Lake Area
Eddy County, New Mexico
No. 14-08-001-6024 New Mexico

Gentlemen:

Pursuant to your letter of May 4, 1961, returned herewith is the original and four copies of our application dated April 13, 1961 whereby this Company as Operator of the subject Unit requests termination of same in its second extended term April 15, 1961.

Also attached are numerous copies of letters executed by all of the working interest owners under the subject Unit, with the exception of Yates Bros. and Dixon & Yates Oil Company, evidencing their consent to the termination of the subject Unit as prescribed. The working interest owners represented by the attached letters aggregate more than the required 75 per cent necessary to effect the subject termination.

If any further information or details are required, please advise and we will endeavor to comply.

Very truly yours,

TENNECO OIL COMPANY

ORIGINAL
SIGNED BY T. J. HUSSION

T. J. Hussion
Landman

TJH/ab
encls.

cc: United States Geological Survey
Washington, D. C.

Commissioner, State of New Mexico
Oil Conservation Commission
Santa Fe, New Mexico

Mr. Doug Henriques
Bureau of Land Management
Santa Fe, New Mexico

Ch. 20

April 13, 1961

C

P

Y

As your records will reflect, our first extension of this unit was granted upon request by Tennessee Gas Transmission Company dated December 16, 1959 and was approved February 10, 1960 as a six months extension expiring August 16, 1960. Subsequently upon request again by Tennessee Gas Transmission Company dated June 27, 1960 and approved July 22, 1960, a second extension was granted for a period of eight months expiring April 15, 1961.

TENNECO OIL COMPANY

Director, United States Geological Survey
April 13, 1961
Page Two

C
O
P
Y
Prior to the first extension request, Tennessee Gas Transmission Company as Unit Operator spudded the No. 1 Square Lake Deep Unit well located 1980 feet from the south line and 1830 feet from the east line of Section 33, Township 16 South, Range 30 East, and thereby diligently executed the drilling of said well to 12,420 feet. During the course of drilling this well, ten (10) drill stem tests were conducted ranging from 4,469 feet to total depth of which none resulted in the testing of commercial production. The top of the Devonian was the primary objective and was encountered at 12,097 feet according to the electric log and this section was thoroughly tested with negligible results. The well was subsequently plugged and abandoned on August 15, 1959. There has been no further drilling on the Square Lake Deep Unit. Our original request for extension of the term of the unit was based on additional seismic work which was to be conducted. This seismic program was commenced on January 18, 1960 by Robert H. Kay, Inc. under contract to Tennessee. Said program was completed on March 2, 1960 at a cost of \$18,268. Additional developments in the area prompted our second request on June 27, 1960 for further extension of the subject unit. The reasons for this request were explained in detail in our letter of that date; however, the reasons for the request for the second extension are summarized as detailed subsurface study.

To date, the drilling of the above mentioned well, additional seismic work and additional detailed subsurface study have not resulted in productive indications favorable to additional drilling in the area of the unit. For these reasons we respectfully request that the subject unit be terminated on its expiration date, April 15, 1961.

As of this date, we are forwarding letters to all working interest owners under this unit for their execution evidencing their consent to the termination of the subject unit. Copies of these letters will be forwarded to you as soon as same are available.

In addition to the termination of this unit, we respectfully request decisions extending all Federal oil and gas leases within the boundaries of this unit for a period of two years from the termination date thereof.

As a matter of information, effective March 1, 1961 all oil and gas properties of this nature which were in the name of Tennessee Gas Transmission Company were transferred to Tenneco Corporation as will be evidenced in the Bureau of Land Management's files in Santa Fe, New Mexico. Additionally, all rights such as rights under Operating Agreements,

TENNECO OIL COMPANY

Director, United States Geological Survey
April 13, 1961
Page Three

etc., were also transferred. Tenneco Oil Company is managing agent for Tenneco Corporation.

If you should desire any further information or details in regard to the matters discussed herein, please advise.

Very truly yours,

TENNECO CORPORATION, acting by its
managing agent Tenneco Oil Company

ORIGINAL SIGNED BY
EUGENE McELVANEY, JR.

Eugene McElvaney, Jr.
District Exploration Superintendent

EM/ab

cc: Director, United States Geological Survey
Washington, D. C.

Commissioner, State of New Mexico
Oil Conservation Commission
Santa Fe, New Mexico

Mr. Doug Henriques
Bureau of Land Management
Santa Fe, New Mexico

OIL CONSERVATION COMMISSION

P. O. BOX 871

SANTA FE, NEW MEXICO

March 4, 1959

**Mr. S. B. Christy
Hervey, Dow & Hinkle
P.O. Box 547
Roswell, New Mexico**

Dear Mr. Christy:

We enclose two copies of Order R-1344 issued in Case 1607 and Order R-1345 issued in Case 1608. Both of these orders are dated March 2, 1959 and were issued as a result of an examiner hearing on February 25th.

Very truly yours,

**A. L. Porter, Jr.
Secretary - Director**

**bp
Encls.**