

## CLASS OF SERVICE

This is a fast message unless its deferred character is indicated by the proper symbol.

# WESTERN UNION

## TELEGRAM

W. P. MARSHALL, PRESIDENT

## SYMBOLS

DL=Day Letter

NL=Night Letter

LT=International Letter Telegram

1201

The filing time shown in the date line on domestic telegrams is STANDARD TIME at point of origin. Time of receipt is STANDARD TIME at point of destination.

LA074 KB092

1959 JUN 8 AM 10:35

K TUB119 PD=FAX TULSA OKLA 8 1056AMC=MAIN OFFICE OCC

A L PORTER JR=

1959 JUN 8 AM 10:46

NEW MEXICO OIL CONSERVATION COMMISSION

STATE CAPITOL SANTA FE NMEX=

CASE 1689 SOUTHEASTERN NOMENCLATURE SET JUNE 9 REFERS IN  
 PARAGRAPH "E" THE CREATION OF A NEW GAS POOL FOR ATOKA  
 PRODUCTION TO CONSIST OF WEST HALF SECTION 12 AND NW  
 QUARTER SECTION 13, TOWNSHIP 16 SOUTH, RANGE 33 EAST.  
 RESPECTFULLY REQUEST THIS PART BE EITHER DISMISSED OR  
 CONTINUED PENDING THE COMMISSIONS CONSIDERATION OF CASE  
 1686 HELD BEFORE EXAMINER ON JUNE 3=

GEORGE W SELINGER SKELLY OIL CO=

SE fill  
Nomen  
June 9

CASE 1689: (a) CREATION OF A NEW OIL POOL.

County EDDY Pool FOUR MILE DRAW-SAN ANDRES

TOWNSHIP 19 South, RANGE 25 East, NEW MEXICO PRINCIPAL MERIDIAN

	6	5	4	3	2	1
7	8	9	10	11	12	
13	17	18	19	14	15	
19	20	21	22	23	24	
30	29	28	27	26	25	
31	32	33	34	35	36	

Discovery Well: Yates Brothers - Scheurich No. 1 in Unit L of  
Section 3-19-25. Completed in San Andres March 25, 1957.

Depth to Casing Shoe 1875'.

Purpose: One completed well capable of producing.

Pool boundary colored in red. Section 3: SW/4

1689: (b) CREATION OF A NEW GAS POOL.

County CHAVES Pool LITTLE LUCKY LAKE-ELLENBERGER

TOWNSHIP 15 South, RANGE 30 East, NEW MEXICO PRINCIPAL MERIDIAN

6	5	4	3	2	1	
7	8	9	10	11	12	
18	17	16	15	14	13	
19	20	21	22	23	24	
30	29	28	27	26	25	
31	32	33	34	35	36	

Discovery Well: Texaco, Inc. - Peery Federal No. 1 in Unit G

of Section 29-15-30. Completed in Ellenberger

September 28, 1958. Top of perforations 12,068'.

Pool boundary colored in red. Section 29: NE/4

Purpose: One well capable of producing.



CASE 1689: (c) CREATION OF A GAS POOL.

County EDDY

Pool LOS MEDANOS <sup>- Atoka</sup> ~~Pennsylvanian~~ GAS

TOWNSHIP 22 South, RANGE 30 East, NEW MEXICO PRINCIPAL MERIDIAN

6	5	4	3	2	1	
7	8	9	10	11	12	
18	17	16	15	14	13	
19	20	21	22	23	24	
30	29	28	27	26	25	
31	32	33	34	35	36	

Discovery Well: Shell Oil Company - James Ranch Unit No. 1 in Unit 0  
of Sec. 36-22-30. Completed in Atoka (Pennsylvanian)  
March 1, 1958. Top of perforations 12,920.

Purpose: One gas well capable of producing.

Pool boundary colored in red. Section 36: SE/4

County LEA Pool QUERECHO PLAINS-BONE SPRINGS ?TOWNSHIP 18 South, RANGE 32 East, NEW MEXICO PRINCIPAL MERIDIAN

6	5	4	3	2	1	
7	8	9	10	11	12	
18	17	16	15	14	13	
19	20	21	22	23	24	
30	29	28	27	26	25	
31	32	33	34	35	36	

Discovery Well: Shell Oil Company - Querecho Plains Unit #2 inSection 27-T18S-R32E. Recompleted in Bone SpringsApril 12, 1959. Top of perforations is at 8538'.Purpose: One completed oil well capable of producing.Pool boundary colored in red. Section 27: SW/4



County LEA Pool SOMBRERO-ATOKA GAS

*Dismissed*

TOWNSHIP 16 *South*, RANGE 33 *East*, NEW MEXICO PRINCIPAL MERIDIAN

	6	5	4	3	2	1
7	8	9	10	11	12	
13	17	18	15	14	13	
19	20	21	22	23	24	
30	29	28	27	26	25	
31	32	33	34	35	36	

Discovery Well: Skelly Oil Company - Sombrero Unit #1 in Unit E of  
Section 12-16-33. Completed in Atoka February 25, 1957.

Top of perforations is at 13,166'.

Phillips Petroleum Company - Michel #1 in Unit C of  
Section 13-16-33. Completed in Atoka October 13, 1957.

Top of perforations is at 13,062'.

Purpose: Two completed gas wells capable of producing and several drilling wells.

Pool boundary colored in red. Section 12: W/2

Section 13: NW/4

ADDITION: Section 11: E/2

County EDDY Pool TECOLATE PEAK-DELAWARETOWNSHIP 26 *South*, RANGE 28 *East*, NEW MEXICO PRINCIPAL MERIDIAN

6	5	4	3	2	1	
7	8	9	10	11	12	
13	17	16	15	14	13	
19	20	21	22	23	24	
30	29	28	27	26	25	
31	32	33	34	35	36	

Discovery Well: Ford Chapman & Associates - State "34" No. 1-34 in  
 Unit D of Section 34-26-28. Completed in Delaware  
 March 4, 1959. Open hole at 2512'-2514'.

Purpose: One completed oil well capable of producing.

Pool boundary colored in red. Section 34: NW/4



County EDDY Pool WEST MILLMAN-GRAYBURGTOWNSHIP 19 *South*, RANGE 27 *East*, NEW MEXICO PRINCIPAL MERIDIAN

6	5	4	3	2	1
7	8	9	10	11	12
18	17	16	15	14	13
19	20	21	22	23	24
30	29	28	27	26	25
31	32	33	34	35	36

Discovery Well: N. R. Williamson - Phillips #1 in Unit N of

Section 12-19-27. Completed in Grayburg on  
 November 20, 1958. Top of perforations is  
 at 1586'.

Purpose: One completed oil well which did produce.Pool boundary colored in red. Section 12: SW/4

CASE 1689: (h) CREATION OF AN OIL POOL.

County CHAVES Pool WINDMILL-SAN ANDRES

TOWNSHIP 15 South, RANGE 28 East, NEW MEXICO PRINCIPAL MERIDIAN

6	5	4	3	2	1
7	8	9	10	11	12
13	17	16	15	14	13
19	20	21	22	23	24
30	29	28	27	26	25
31	32	33	34	35	36

Discovery Well: George W. Riley, Inc. - State #1-9 in Unit P of

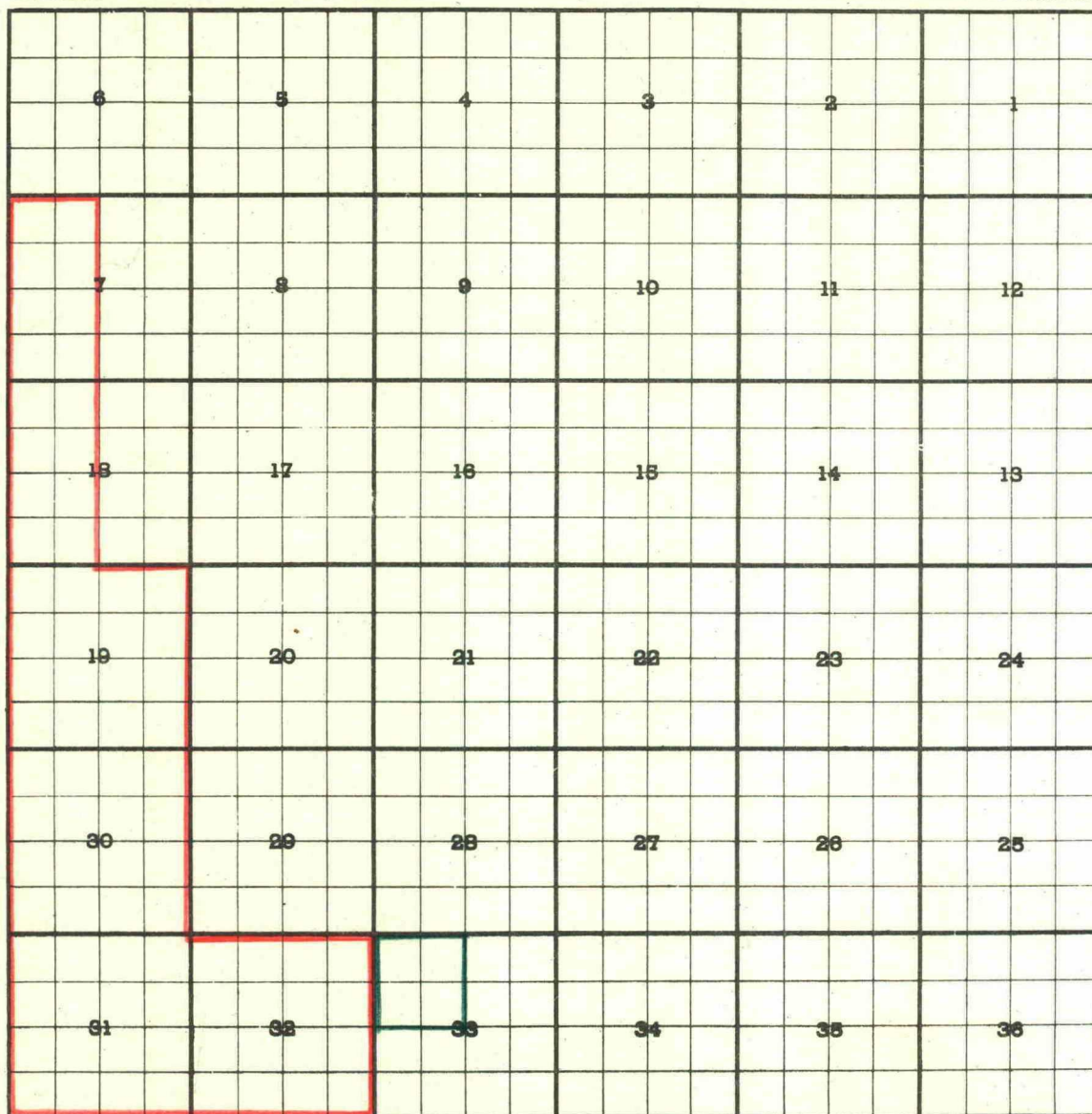
Section 9-15-28. Completed in San Andres February 5, 1959.

Top of perforations is at 2514'.

Purpose: One completed oil well capable of producing.

Pool boundary colored in red: Section 9: SE/4



County LEA Pool BLINEBRY GASTOWNSHIP 22 South, RANGE 38 East, NEW MEXICO PRINCIPAL MERIDIAN

Purpose: One completed oil well capable of producing.

Texaco, Inc. - A. H. Blinebry NCT-1 #8 in Unit E of  
Section 33-22-38. Completed in Blinebry March 30, 1959.

Top of perforations is at 5584'.

Pool boundary colored in red.

Proposed extension colored in green. Section 33: NW/4



County EDDY Pool CULWIN

TOWNSHIP 18 South, RANGE 30 East, NEW MEXICO PRINCIPAL MERIDIAN

6	5	4	3	2	1	
7	8	9	10	11	12	
13	17	16	15	14	13	
19	20	21	22	23	24	
30	29	28	27	26	25	
31	32	33	34	35	36	

*Township 18*  
*Two*

Purpose: Three oil wells completed and capable of producing

Malco Refineries, Inc. - State RD #1 in Unit P of

Section 36-18-30. Completed in Queen April 11, 1959

Top of perforations is at 3071'.

Malco Refineries, Inc. - State RD #2 in Unit O of Sec. 36-18-30

Completed in Queen May 21, 1959. Top of perforations 3090'.


ADDITION: J. I. O'Neill, Jr. - Federal "E" #2 in Unit J of Sec. 1 -- T19S-R30E.

Completed in Queen May 14, 1959. Top of perforations 3080'.

(This is in a contiguous Township, as shown above.)

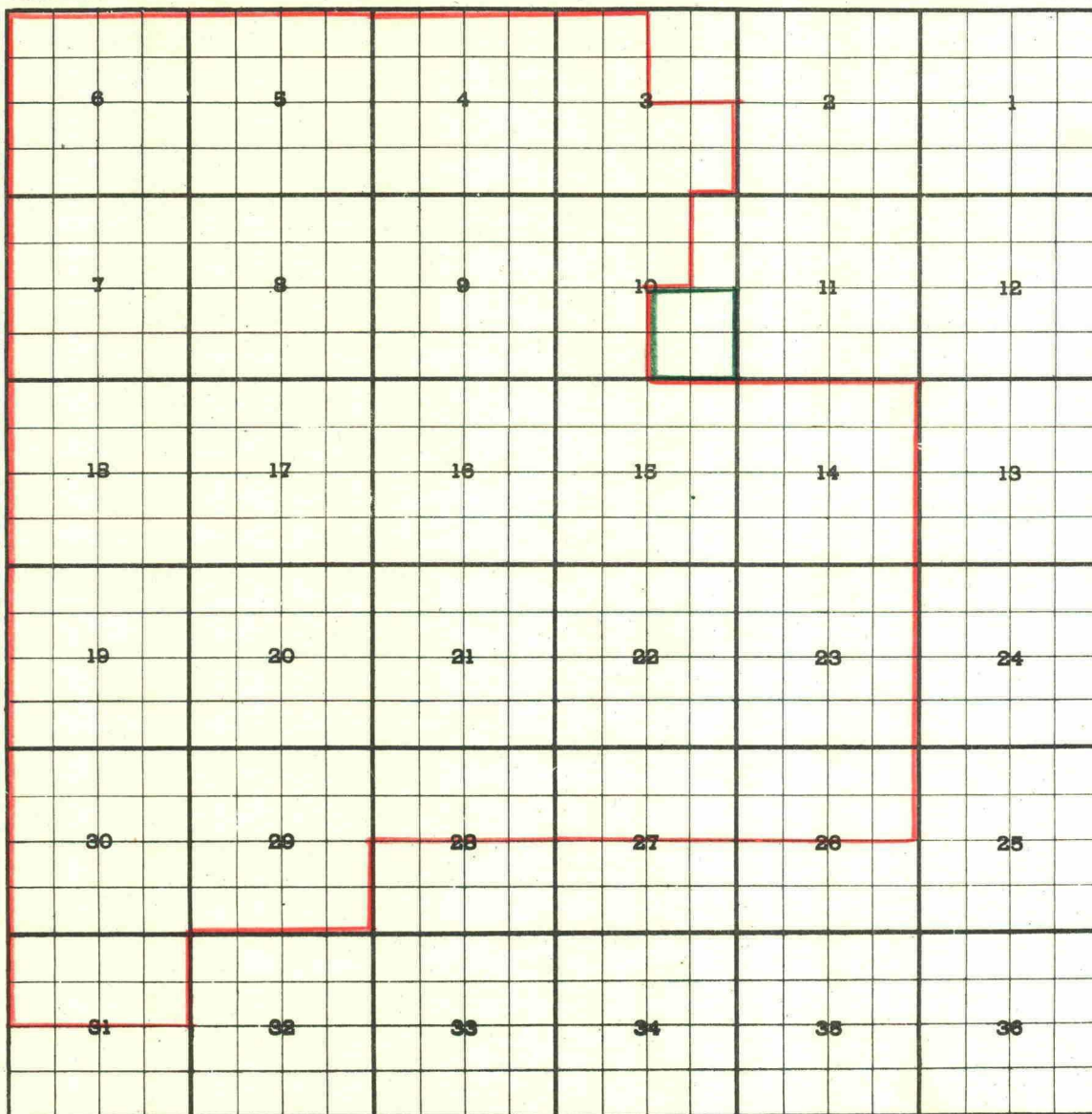
Pool boundary colored in red. Proposed extensions colored in green.

ADDITION: Section 36-18-30: SE/4  
Section 1-19-30: SE/4



County EDDY Pool GRAYBURG JACKSON

TOWNSHIP 17 South, RANGE 31 East, NEW MEXICO PRINCIPAL MERIDIAN



Purpose: One completed oil well capable of producing.

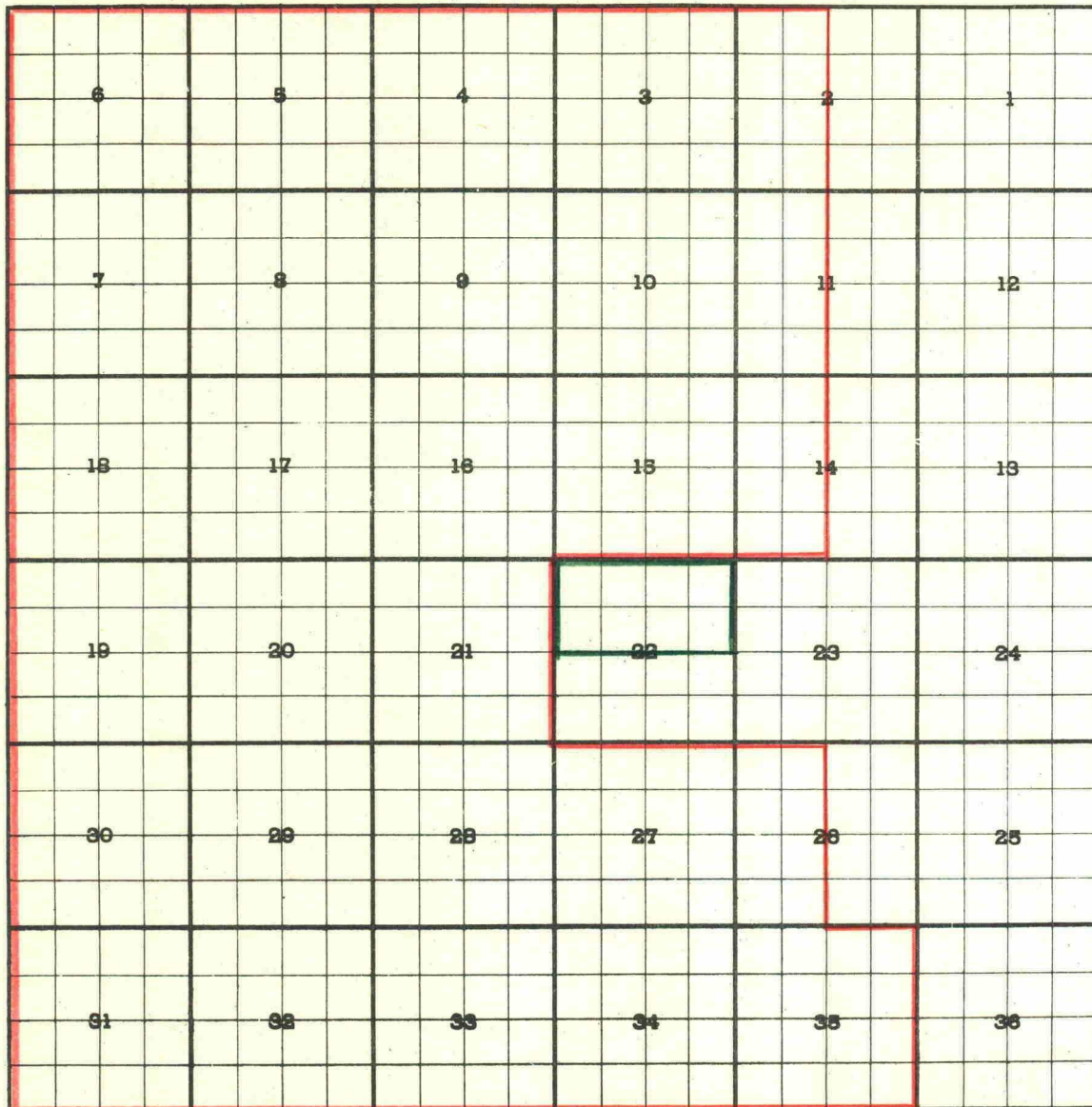
Sinclair Oil & Gas Co. - H. E. West B #20 in Unit O of  
Section 10-17-31. Completed in Grayburg April 3, 1959.

Top of perforations is at 3398'.

Pool boundary colored in red.

Proposed extension colored in green. Section 10: SE/4



County LEA Pool LANGLIE MATTIXTOWNSHIP 23 South, RANGE 37 East, NEW MEXICO PRINCIPAL MERIDIAN

Purpose: Three (3) completed oil wells capable of producing.

John H. Hill - La Munyon "A" #1 in Unit C of Sec. 22-23-37.

Completed in Penrose (Queen) April 1, 1959. Top of perforations 3582'.

John H. Hill - La Munyon "A" #2 in Unit F of Sec. 22-23-37.

Completed in Penrose (Queen) May 3, 1959. Top of perforations 3540'.

ADDITION: John H. Hill - Los Cruces Federal A #1 in Unit G of Section 22-23-37.

Completed in Penrose (Queen) May 15, 1959. Top of perforations 3615'.

Pool boundary colored in red.

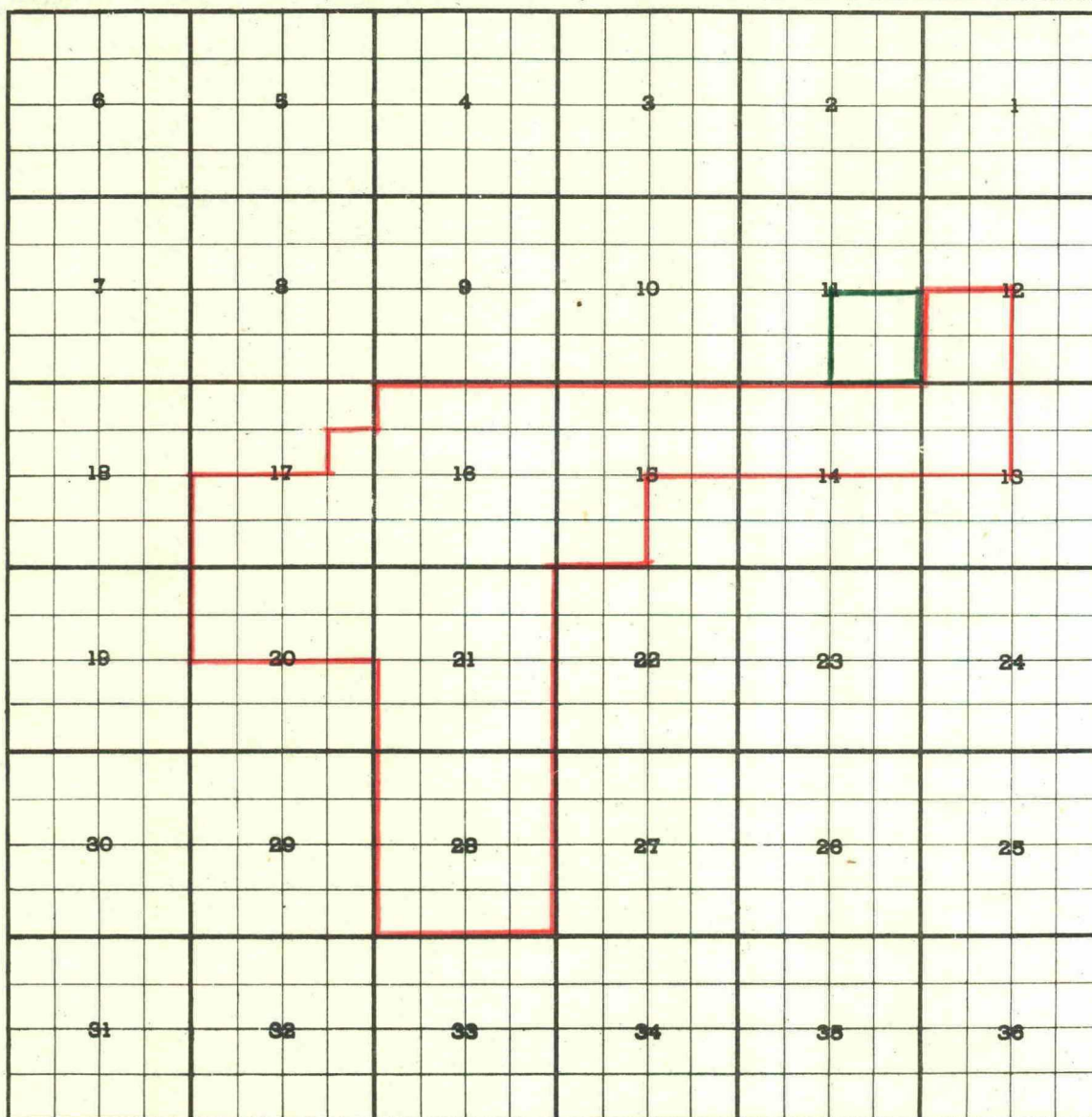
Proposed extension colored in green. Section 22: NW/4 or Section 22: N/2

ADDITION: Section 22: NE/4



County EDDY Pool HIGH LONESOME

TOWNSHIP 16 South, RANGE 29 East, NEW MEXICO PRINCIPAL MERIDIAN



Purpose: One completed oil well capable of producing.

General American Oil Co. of Texas - Brewer #8 in Unit P

Section 11-16-29. Completed in Penrose(Queen) April 28, 1959.

Top of perforations is at 2059'.

Pool boundary colored in red.

Proposed extension colored in green. Section 11: SE/4

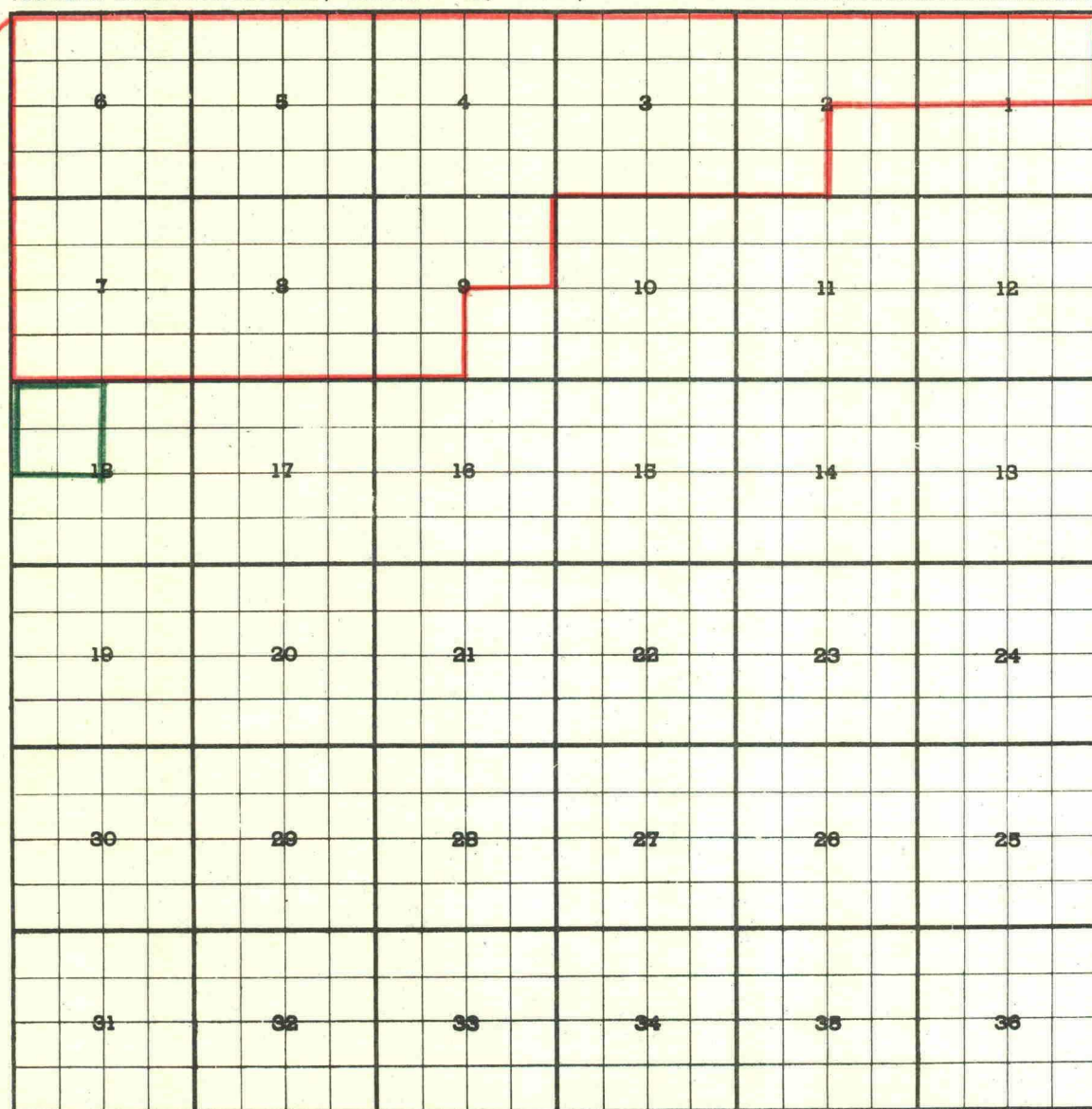




CASE 1689: (n) EXTENSION OF AN EXISTING OIL POOL. (ADDITION)

County EDDY Pool RED LAKE

TOWNSHIP 18 South, RANGE 27 East, NEW MEXICO PRINCIPAL MERIDIAN



ADDITION: Harvey L. Hurley - Gulf Jackson #1 in Unit D of Sec. 18-18-27.


Completed in San Andres May 10, 1959.

Top of perforations is at 1048'.

Pool boundary colored in red.

Proposed additional extension colored in green. Section 18: NW/4



County LEA Pool SOUTH VACUUM-DEVONIANTOWNSHIP 18 South, RANGE 35 East, NEW MEXICO PRINCIPAL MERIDIAN

Purpose: One completed oil well capable of producing and one drilling well.

The Pure Oil Company - South Vacuum Unit #1-26 in Unit M  
of Section 26-18-35. Completed in Devonian April 11, 1959.  
Top of perforations is at 11,611'.

Pool boundary colored in red.

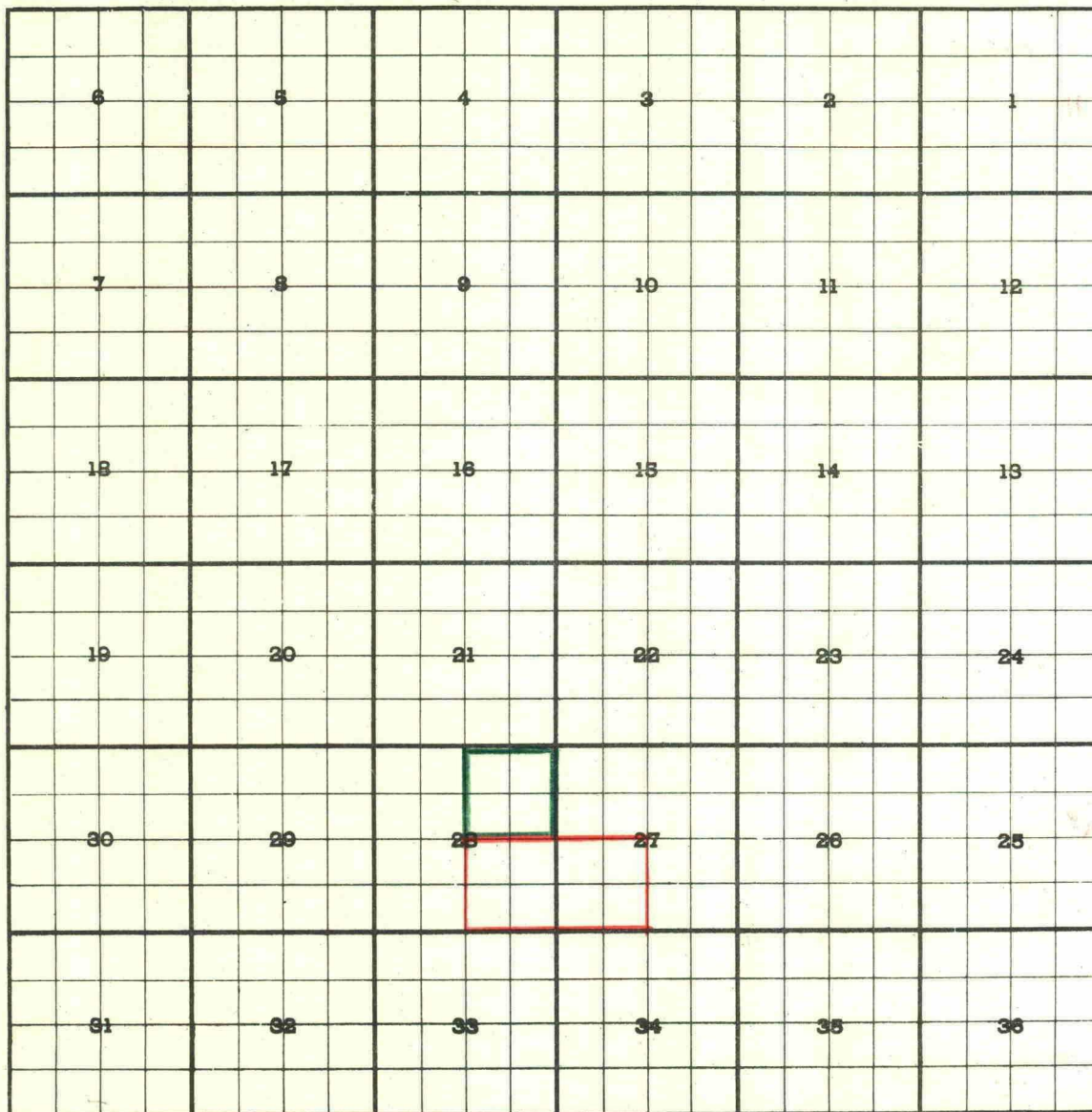
Proposed extension colored in green. Section 26: W/2

Section 27: SE/4

CASE 1689: (p) EXTENSION OF AN EXISTING GAS POOL.

County LEA Pool WARREN-BLINEBRY GAS

TOWNSHIP 20 *South*, RANGE 38 *East*, NEW MEXICO PRINCIPAL MERIDIAN



Purpose: One completed oil well capable of producing.

Continental Oil Company - Warren Unit Blinebry #10 in Unit B  
of Section 28-20-38. Completed in Blinebry February 1, 1959.

Top of perforations is at 5805'.

Pool boundary colored in red.

Proposed extension colored in green. Section 28: NE/4



CASE 1689: (q) EXTENSION OF AN EXISTING GAS POOL.

County LEA Pool WARREN-TUBB GAS

TOWNSHIP 20 *South*, RANGE 38 *East*, NEW MEXICO PRINCIPAL MERIDIAN

6	5	4	3	2	1	
7	8	9	10	11	12	
13	17	16	15	14	13	
19	20	21	22	23	24	
30	29	28	27	26	25	
31	32	33	34	35	36	

Purpose: Two completed gas wells capable of producing.

Continental Oil Company - Warren Unit #10 in Unit B of  
Section 28-20-38. Completed in Tubb October 27, 1952.

Top of perforations is at 6404'.

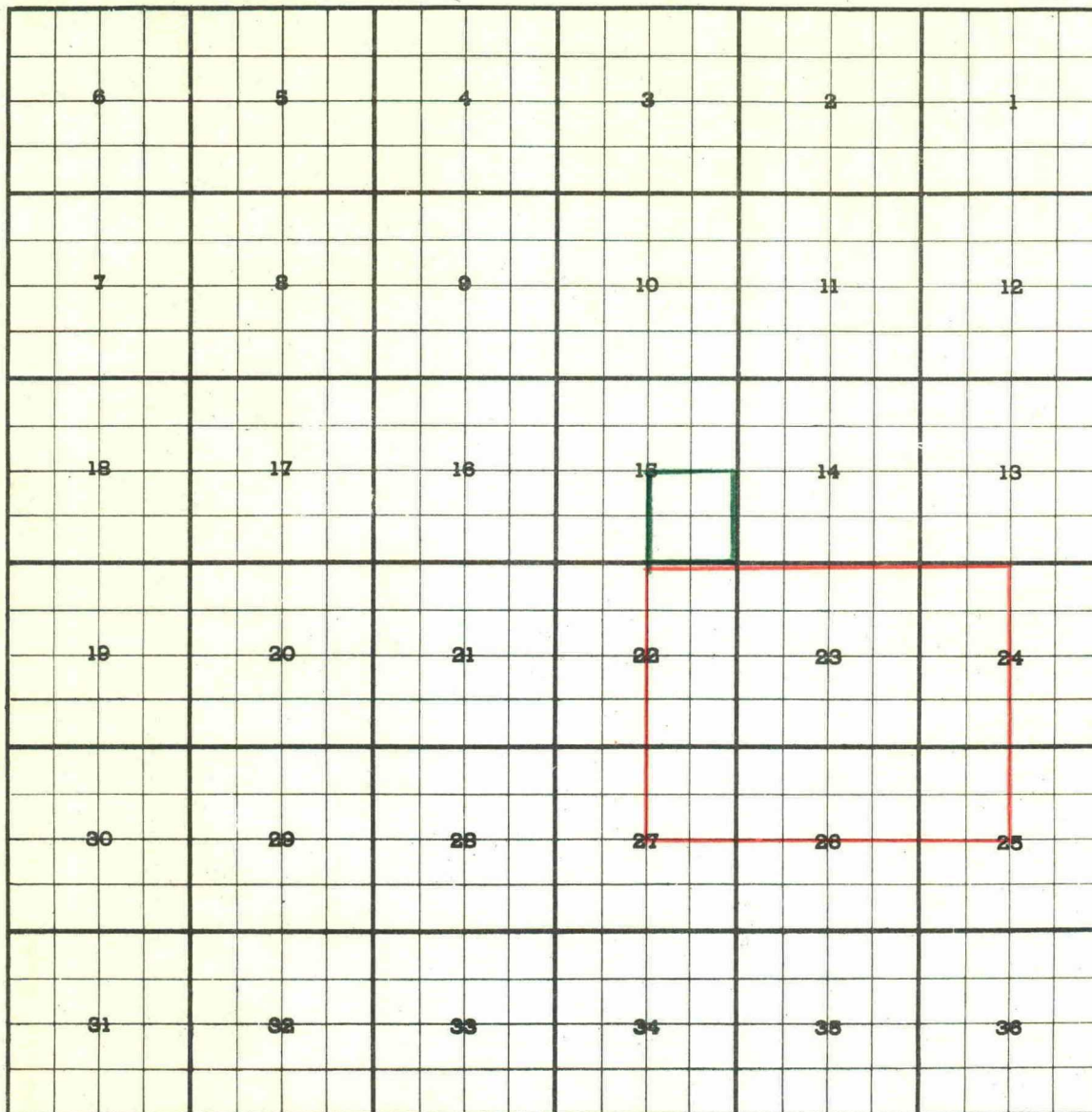
ADDITION: Continental Oil Company - Warren Unit #9 in Unit E of  
Section 27-20-38. Completed in Tubb July 2, 1951.

Pool boundary colored in red.

Proposed extensions colored in green. Section 28: NE/4

ADDITION: Section 27: NW/4



County LEA Pool WEIRTOWNSHIP 20 *South*, RANGE 37 *East*, NEW MEXICO PRINCIPAL MERIDIAN

Purpose: One completed oil well capable of producing.

Continental Oil Company - Britt B-15 #9 in Unit J  
of Section 15-20-37. Completed in Drinkard April 23, 1959.  
Top of perforations is at 6810'.

Pool boundary colored in red.

Proposed extension colored in green. Section 15: SE/4