

County LEA Pool BRONCO-MISSISSIPPIANTOWNSHIP 13 *South*, RANGE 38 *East*, NEW MEXICO PRINCIPAL MERIDIAN

6	5	4	3	2	1	
7	8	9	10	11	12	
18	17	16	15	14	13	
19	20	21	22	23	24	
30	29	28	27	26	25	
31	32	33	34	35	36	

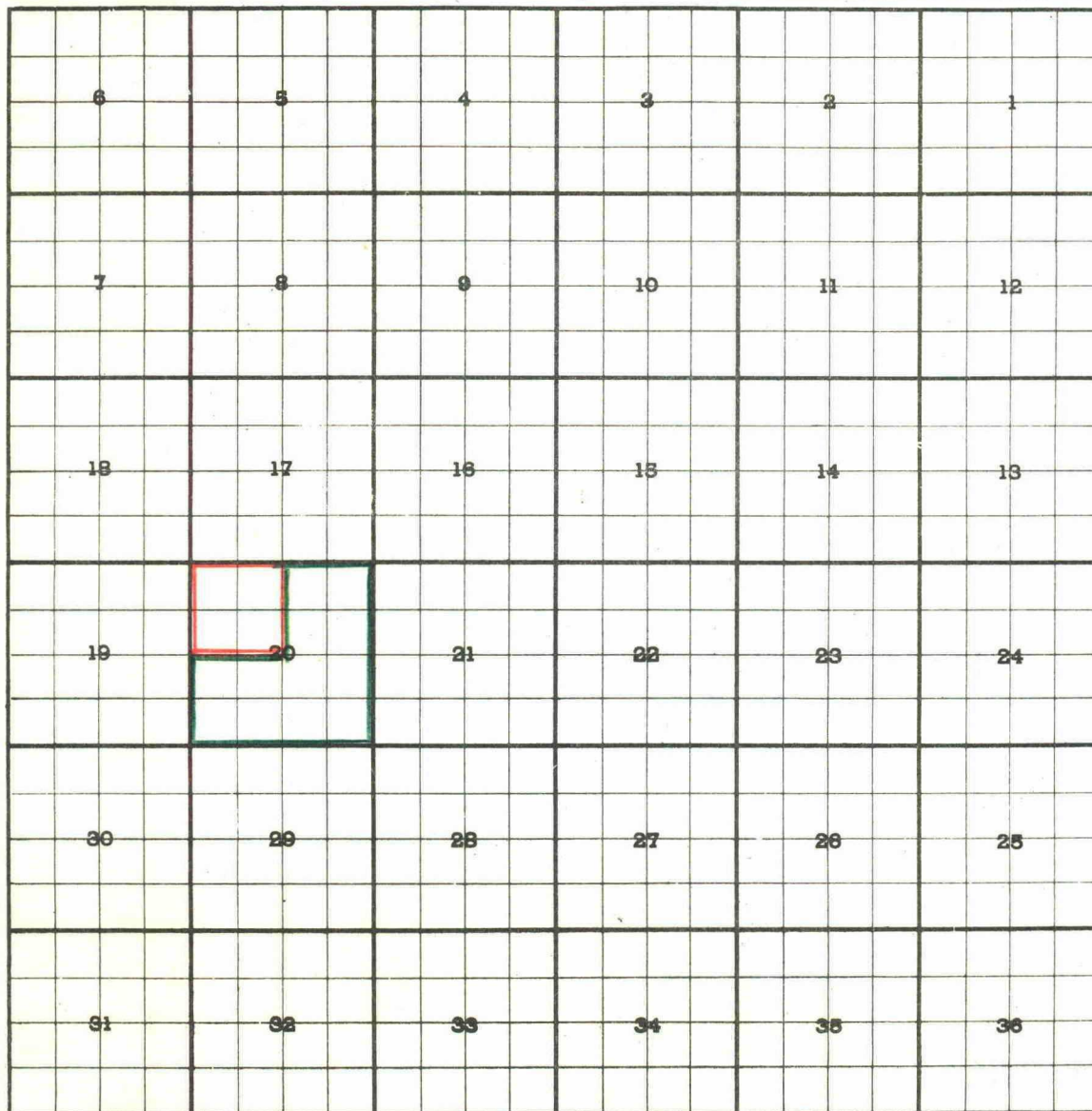
Discovery Well: Amerada Petroleum Corporation - L. W. Ward #2 in Unit I
of Section 11-T13S-R38E. Completed in Mississippian
May 7, 1959. Top of perforations is at 10,939'.

Purpose: One completed oil well capable of producing.

Proposed pool boundary colored in red: Section 11: SE/4

County ROOSEVELT Pool BLUITT-PENNSYLVANIAN

TOWNSHIP 8 South, RANGE 37 East, NEW MEXICO PRINCIPAL MERIDIAN



Purpose: Two (2) completed oil wells capable of producing.

The Ohio Oil Company - Federal Silver A #1 in Unit J of Section 20,
T8S-R37E. Completed in Bough "C" (Penn) April 27, 1959.

Top of perforations 9493'.

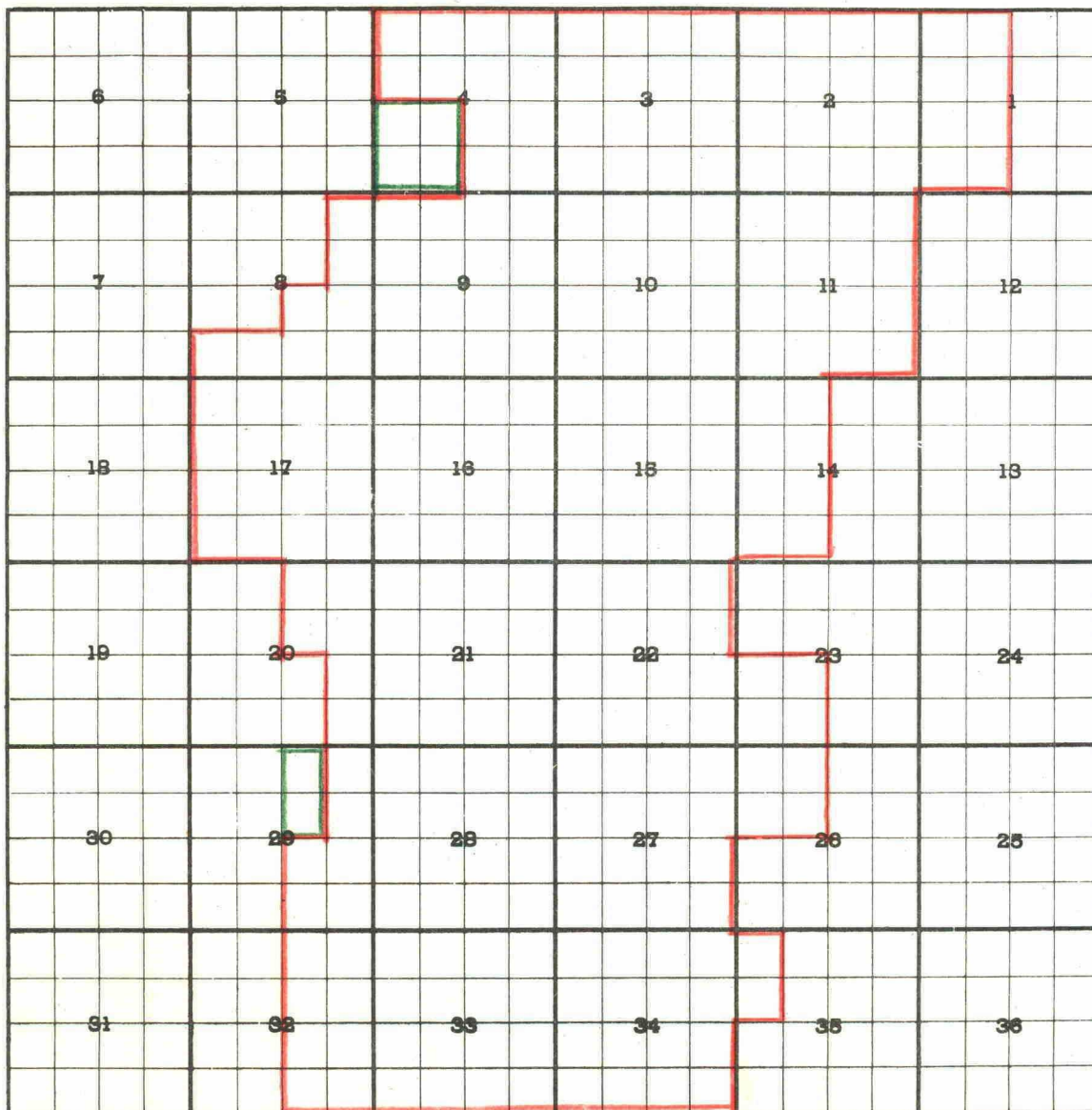
The Ohio Oil Company - Federal McGrail #3 in Unit H of Section 20-
T8S-R37E. Completed in Bough (Penn) June 2, 1959.

Top of perforations 9466'.

Pool boundary colored in red.

Proposed extension colored in green. Section 20: S/2 & NE/4

County CHAVES Pool CAPROCK-QUEEN

TOWNSHIP 14 *South*, RANGE 31 *East*, NEW MEXICO PRINCIPAL MERIDIAN

Purpose: Three (3) completed oil wells capable of producing.

Morris R. Antweil - Yates Federal "B" #3 in Unit G of 29-14-31.

Completed in Queen May 23, 1959. Top of perforations 2858'.

John H. Trigg - Federal Trigg #22-4 in Unit K of 4-14-31.

Completed in Queen May 25, 1959. Top of perforations 2762'.

John H. Trigg - Federal Trigg #30-4 in Unit L of 4-14-31.

Completed in Queen June 8, 1959. Top of perforations 2730'.

Pool boundary colored in red.

Proposed extensions colored in green. Section 29: W/2 NE/4

ADDITION Section 4: SW/4

CASE 1723: (d) EXTENSION OF AN EXISTING OIL POOL.

County CHAVES Pool COYOTE-QUEEN

TOWNSHIP 11 South, RANGE 27 East, NEW MEXICO PRINCIPAL MERIDIAN

A 30x30 grid with numbers 1-36. The numbers are arranged in a 6x6 pattern, with each number occupying a 5x5 block of grid cells. The numbers are: 1 (top right), 2, 3, 4, 5, 6 (top row); 12, 11, 10, 9, 8, 7 (second row); 13, 14, 15, 16, 17, 18 (third row); 24, 23, 22, 21, 20, 19 (fourth row); 25, 26, 27, 28, 29, 30 (fifth row); 36, 35, 34, 33, 32, 31 (bottom row). A red path starts at 15, goes down to 22, then left to 21, then up to 16, then left to 13. A green path starts at 22, goes left to 21, then up to 16, then left to 13.

Purpose: One completed oil well capable of producing.

Hanson, Waters, & Williamson - Pan American State A #1 in Unit D
of Section 22-T11S-R27E. Completed in Queen May 2, 1959.
Top of perforations 889'.

Pool boundary colored in red.

Proposed extension colored in green. Section 22: NW/4

County EDDY Pool DAYTON-ABO

TOWNSHIP 18 South, RANGE 26 East, NEW MEXICO PRINCIPAL MERIDIAN

6	5	4	3	2	1
7	8	9	10	11	12
18	17	16	15	14	13
19	20	21	22	23	24
30	29	28	27	26	25
31	32	33	34	35	36

Purpose: One (1) completed oil well capable of producing.

E. P. Campbell - Kleeman #1-A in Unit P of Section 27-T18S-R26E.

Completed in Abo March 31, 1959. Top of perforations 5302'.

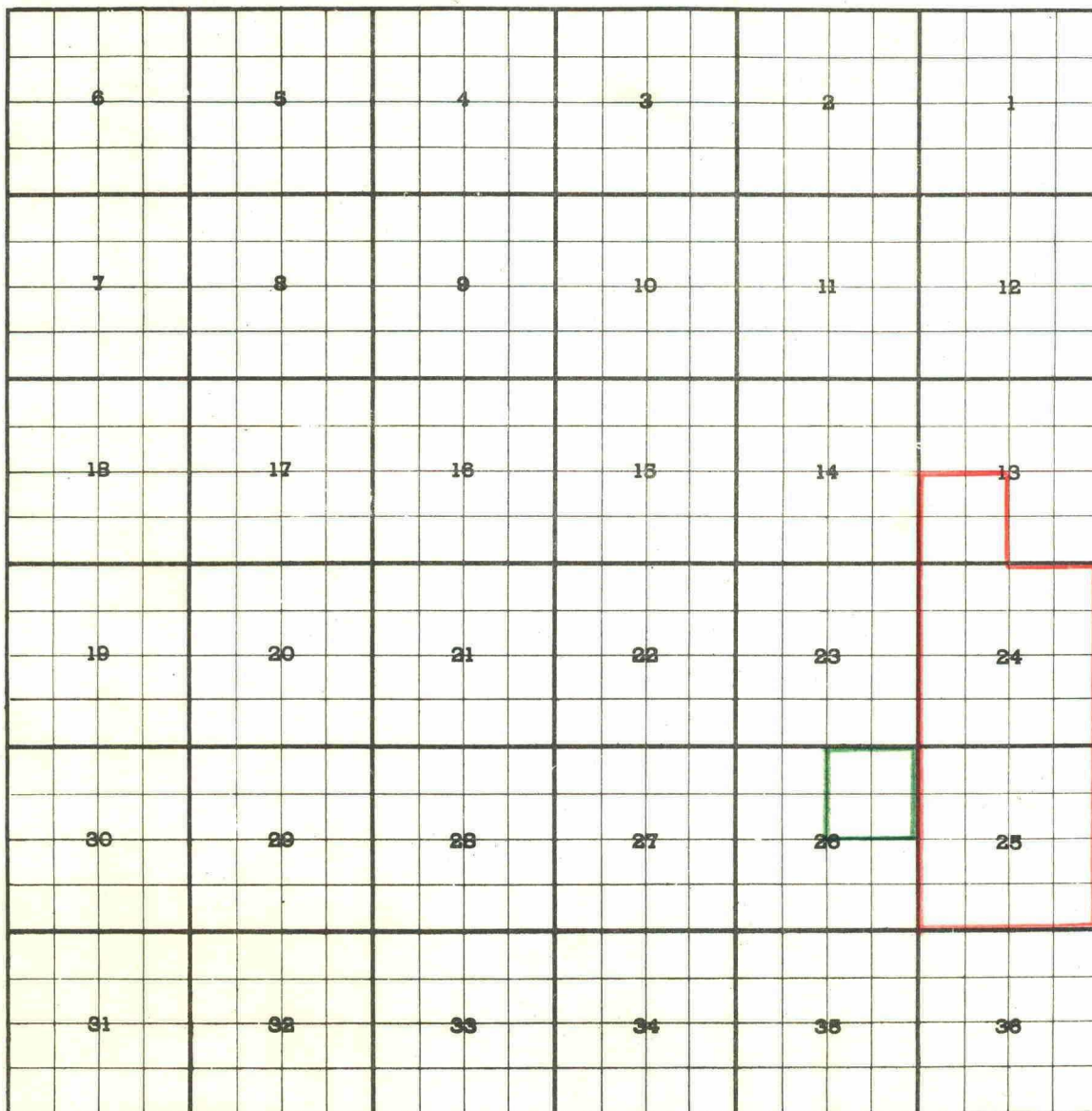
Pool boundary colored in red.

Proposed extension colored in green. Section 27: S/2 SE/4

CASE 1723: (f) EXTENSION OF AN EXISTING OIL POOL.

County LEA Pool JUSTIS-DRINKARD

TOWNSHIP 25 South, RANGE 37 East, NEW MEXICO PRINCIPAL MERIDIAN

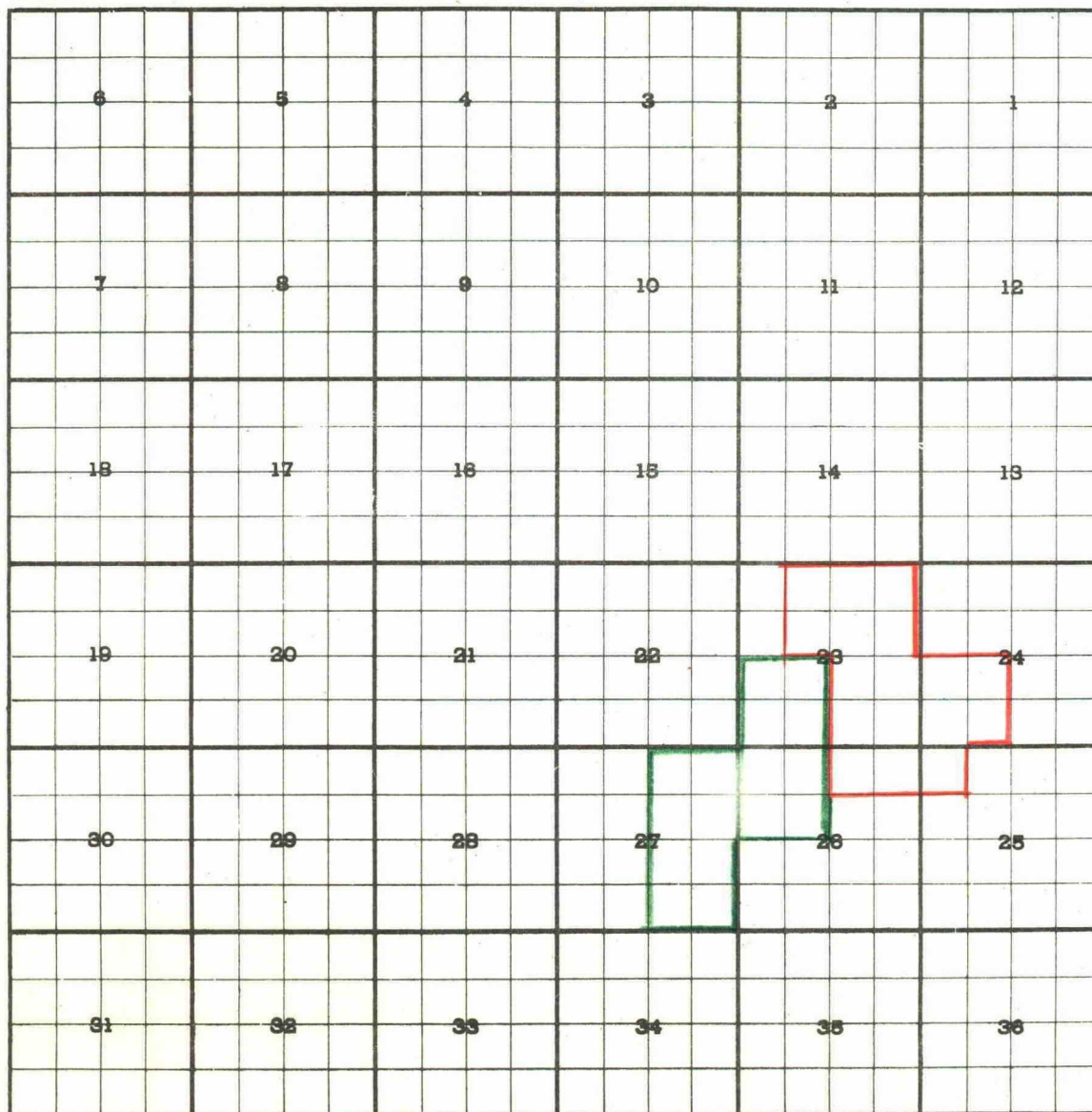


Purpose: One completed oil well capable of producing.

Amerada Petroleum Corporation - Ida Wimberley #10 in Unit A
of Section 26-T25S-R37E. Completed in Drinkard April 28, 1959.
Top of perforations 5874'.

Pool boundary colored in red.

Proposed extension colored in green. Section 26: NE/4

County LEA Pool RANGER LAKE-PENNSYLVANIANTOWNSHIP 12 South, RANGE 34 East, NEW MEXICO PRINCIPAL MERIDIAN

Purpose: Two (2) completed oil wells capable of producing and
two (2) drilling wells.

J. C. Barnes Oil Company - Humble State #1 in Unit P in 27-12-34.

Completed in Pennsylvanian May 24, 1959. Top of perforations 10,290'.

Phillips Petroleum Company & Texas Pacific Coal & Oil Company -

West Ranger Unit #6 in Unit N of Section 23-12-34. Top of
perforations 10,228'. Completed in Pennsylvanian April 20, 1959.

Pool boundary colored in red.

Proposed extensions colored in green. Section 23: SW/4
Section 26: NW/4
Section 27: E/2

CASE 1723: (i) EXTENSION OF AN EXISTING OIL POOL.

County LEA Pool SHOE BAR-PENNSYLVANIAN

TOWNSHIP 16 South, RANGE 35 East, NEW MEXICO PRINCIPAL MERIDIAN

6	5	4	3	2	1	
7	8	9	10	11	12	
13	17	16	15	14	13	
19	20	21	22	23	24	
29	28	27	26	25	24	
31	32	33	34	35	36	

Purpose: One completed oil well capable of producing.

Mid-West Drilling Mud Company, Inc.- Eidson "B" #3 in Unit O
of Section 26-T16S-R35E. Completed in Pennsylvanian May 16, 1959.
Top of perforations 10,100'.

Pool boundary colored in red.

Proposed extension colored in green. Section 26: SE/4

CASE 1615: (Rehearing) In the matter of the rehearing requested by Continental Oil Company and/or Continental Pipeline Company, as successor in interest to Malco Refineries, Inc., for reconsideration by the Commission of Case No. 1615, Order R-1363. Case 1615 was an application by Stanley Jones, et al, for an order requiring Malco Refineries, Inc. to purchase oil produced from wells in the Dayton-Abo Pool in Eddy County, New Mexico, under the provisions of the Common Purchaser Act. Case 1615 culminated in the entry of Order No. R-1363 which required Malco Refineries, Inc. to purchase all oil tendered to it which is produced from the Dayton Field in Eddy County, New Mexico.

CASE 1634: (Rehearing) In the matter of the rehearing requested by The Pure Oil Company for reconsideration by the Commission of Case 1634 which was an application for an order promulgating temporary special rules and regulations for the South Vacuum-Devonian Pool in Lea County, New Mexico, to provide for 80-acre proration units and for permission to shut-in one South Vacuum-Devonian well and transfer its allowable to one or more South Vacuum-Devonian wells on the same basic lease. The rehearing will be limited solely to the transfer of allowable issue.

CASE 1637: (Rehearing) In the matter of the rehearing requested by The Atlantic Refining Company for reconsideration by the Commission of Case 1637 which was an application for an order combining the Allison-Pennsylvanian and the North Allison-Pennsylvanian Pools in Lea and Roosevelt Counties, New Mexico, and for the promulgation of special rules and regulations in connection therewith to provide for 80-acre proration units.

CASE 1641: (Hearing De Novo) Application of El Paso Natural Gas Company for a hearing de novo before the Oil Conservation Commission in Case No. 1641, Order R-1410, which was an application by W. R. Weaver for the promulgation of special rules and regulations governing the drilling, spacing, and production of oil in the North Blaine Pool, Grant County, New Mexico.

-4-

Docket No. 25-59

Section 10: W/2 and SE/4

Section 14: W/2

Section 15: N/2 and SW/4

Section 16: S/2 and NW/4

TOWNSHIP 27 NORTH, RANGE 9 WEST NMPM

Section 5: W/2

(e) Extend the Blanco-Mesaverde Pool to include,

TOWNSHIP 26 NORTH, RANGE 7 WEST, NMPM

Section 12: All

Section 13: N/2

TOWNSHIP 27 NORTH, RANGE 6 WEST, NMPM

Section 24: All

Southeastern New Mexico Nomenclature case calling for an order creating and extending existing pools in Chaves, Eddy, Lea and Roosevelt Counties, New Mexico.

- (a) Create a new oil pool for Mississippian production, designated as the Bronco-Mississippian Pool, and described as:

TOWNSHIP 13 SOUTH, RANGE 38 EAST, NMPM
Section 11: SE/4

- (b) Extend the Bluiitt-Pennsylvanian Pool to include,

TOWNSHIP 8 SOUTH, RANGE 37 EAST, NMPM
Section 20: S/2

ADDITION:-----Section 20: NE/4

- (c) Extend the Caprock-Queen Pool to include,

TOWNSHIP 14 SOUTH, RANGE 31 EAST, NMPM
Section 29: W/2 NE/4

ADDITION:-----Section 4: SW/4

- (d) Extend the Coyote-Queen Pool to include,

TOWNSHIP 11 SOUTH, RANGE 27 EAST, NMPM
Section 22: NW/4

- (e) Extend the Dayton-Abo Pool to include,

TOWNSHIP 18 SOUTH, RANGE 26 EAST, NMPM
Section 27: S/2 SE/4

- (f) Extend the Justis-Drinkard Pool to include,

TOWNSHIP 25 SOUTH, RANGE 37 EAST, NMPM
Section 26: NE/4

- (g) Extend the Ranger Lake Pennsylvanian Pool to include,

TOWNSHIP 12 SOUTH, RANGE 34 EAST, NMPM
Section 23: SW/4
Section 26: NW/4
Section 27: E/2

- (h) Extend the Robinson Pool to include,

TOWNSHIP 17 SOUTH, RANGE 31 EAST, NMPM
Section 1: S/2
Section 2: SE/4

- (i) Extend the Shoe Bar-Pennsylvanian Pool to include,

TOWNSHIP 16 SOUTH, RANGE 35 EAST, NMPM
Section 26: SE/4