

NOMENCLATURE ADVERTISEMENT FOR AUGUST 1959

Case No. 1737

In the matter of the application of the Oil Conservation Commission of New Mexico upon its own motion for an order for the creation and extension of pools in Eddy and Lea Counties, New Mexico, and giving notice to all persons and parties interested in the subject matter thereof to appear and show cause why such creations and extensions should not be made.

- (a) Create a new ^{oil} pool in ~~Eddy County, New Mexico~~, classified as an oil pool for San Andres production, designated as the Eagle Creek-San Andres Pool, and described as:

TOWNSHIP 17 SOUTH, RANGE 25 EAST, NMPM
Section 14: SE/4

and such other, et cetera.

- (b) Create a new ^{oil} pool in ~~Lea County, New Mexico~~, classified as an oil pool for San Andres production, designated as the Jenkins-San Andres Pool, and described as:

TOWNSHIP 9 SOUTH, RANGE 35 EAST, NMPM
Section 30: SE/4

and such other, et cetera.

- (c) Create a new ^{oil} pool in ~~Lea County, New Mexico~~, classified as an oil pool for Yates production, designated as the Maljamar-Yates Pool, and described as:

TOWNSHIP 18 SOUTH, RANGE 32 EAST, NMPM
Section 5: NE/4

and such other, et cetera.

- (d) Create a new ^{oil} pool in ~~Lea County, New Mexico~~, classified as an oil pool for Paddock production, designated as the North Paddock Pool, and described as:

TOWNSHIP 21 SOUTH, RANGE 37 EAST, NMPM
Section 2: Lots 1-2-7-8

and such other, et cetera.

- (e) Create a new ^{oil} pool in ~~Eddy County, New Mexico~~, classified as an oil pool for Tansill production, designated as the Parallel-Tansill Pool, and described as:

TOWNSHIP 20 SOUTH, RANGE 31 EAST, NMPM
Section 25: NW/4

- (f) Extend the Crosby-Devonian Gas Pool in ~~Lea County, New Mexico~~, to include therein:

TOWNSHIP 26 SOUTH, RANGE 37 EAST, NMPM

Section 4: NW/4

and such other, et cetera.

- (g) Extend the Empire-Abo Pool in ~~Eddy County, New Mexico~~, to include therein:

TOWNSHIP 18 SOUTH, RANGE 27 EAST, NMPM

Section 3: NW/4

and such other, et cetera.

- (h) Extend the West Henshaw-Grayburg Pool in ~~Eddy County, New Mexico~~, to include therein:

TOWNSHIP 16 SOUTH, RANGE 30 EAST, NMPM

Section 2: Lots 11-12-13-14

and such other, et cetera.

- (i) Extend the High Lonesome Pool in ~~Eddy County, New Mexico~~, to include therein:

TOWNSHIP 16 SOUTH, RANGE 29 EAST, NMPM

Section 13: NE/4 & SW/4

Section 14: SE/4

Section 15: SE/4

and such other, et cetera.

- (j) Extend the Justis Blinebry Pool in ~~Lea County, New Mexico~~, to include therein:

TOWNSHIP 25 SOUTH, RANGE 37 EAST, NMPM

Section 24: SW/4

and such other, et cetera.

- (k) Extend the Justis Ellenburger Pool in ~~Lea County, New Mexico~~, to include therein:

TOWNSHIP 25 SOUTH, RANGE 38 EAST, NMPM

Section 30: NW/4

and such other, et cetera.

- (l) Extend the Justis McKee Pool in ~~Lea County, New Mexico~~, to include therein:

TOWNSHIP 25 SOUTH, RANGE 38 EAST, NMPM

Section 30: NW/4

and such other, et cetera.

- (m) Extend the Langlie Mattix Pool ~~in Lea County, New Mexico~~, to include therein:

TOWNSHIP 23 SOUTH, RANGE 37 EAST, NMPM
Section 22: SW/4

and such other, et cetera.

- (n) Extend the East Millman-Queen-Grayburg Pool ~~in Eddy County, New Mexico~~, to include therein:

TOWNSHIP 19 SOUTH, RANGE 28 EAST, NMPM
Section 11: SE/4
Section 15: SE/4

and such other, et cetera.

- (o) Extend the Pearl-Queen Pool ~~in Lea County, New Mexico~~, to include therein:

TOWNSHIP 19 SOUTH, RANGE 35 EAST, NMPM
Section 34: NW/4

and such other, et cetera.

- (p) Extend the North Red Lake Queen Pool ~~in Eddy County, New Mexico~~, to include therein:

TOWNSHIP 16 SOUTH, RANGE 28 EAST, NMPM
Section 34: NW/4

and such other, et cetera.

- (q) Extend the Shugart Pool ~~in Eddy County, New Mexico~~, to include therein:

TOWNSHIP 18 SOUTH, RANGE 31 EAST, NMPM
Section 34: NW/4

and such other, et cetera.

(r) At the request of Western Oil Co. extend the Sawyer-San Andres Pool

- (r) Extend the Sawyer-San Andres Pool to include:

TOWNSHIP 9 SOUTH, RANGE 38 EAST
Sections 20, 21, 28, and 29: All

Contract the South Sawyer-San Andres Pool to delete:

TOWNSHIP 9 SOUTH, RANGE 38 EAST
Section 28: SW/4 SW/4

County EDDY Pool EAGLE CREEK-SAN ANDRESTOWNSHIP 17 South, RANGE 25 East, NEW MEXICO PRINCIPAL MERIDIAN

6	5	4	3	2	1
7	8	9	10	11	12
13	17	16	15	14	13
19	20	21	22	23	24
30	29	28	27	26	25
31	32	33	34	35	36

Purpose: One completed oil well capable of producing.

Discovery Well: Millers Brothers Oil Company - Jackson No. 1 in Unit 0
of Section 14, T17S, R25E. Completed in Slaughter (San Andres)
May 23, 1959. Depth to Casing Shoe 1284'.

Proposed pool boundary colored in red. Section 14: SE/4

County LEA Pool JENKINS-SAN ANDRESTOWNSHIP 9 *South*, RANGE 35 *East*, NEW MEXICO PRINCIPAL MERIDIAN

6	5	4	3	2	1
7	8	9	10	11	12
18	17	16	15	14	13
19	20	21	22	23	24
30	29	28	27	26	25
31	32	33	34	35	36

Purpose: One completed oil well capable of producing.

Discovery Well: The Atlantic Refining Company - S. E. Anderson No. 1-X
in Unit J, Section 30-T9S-R35E. Completed in San Andres
May 25, 1959. Top of perforations is at 4846'.

Proposed pool boundary colored in red. Section 30: SE/4.

County _____ LEA _____ Pool MALJAMAR-YATESTOWNSHIP 18 *South*, RANGE 32 *East*, NEW MEXICO PRINCIPAL MERIDIAN

6	5	4	3	2	1	
7	8	9	10	11	12	
13	17	16	15	14	13	
19	20	21	22	23	24	
30	29	28	27	26	25	
31	32	33	34	35	36	

PURPOSE: One completed oil well capable of producing.

DISCOVERY WELL: Roy H. Smith Drilling Company - Walker A No. 3 in Unit G
of Section 5, T18S, R32E. Completed in Yates April 15, 1959.
Top of perforations is at 2670'.

Proposed pool boundary colored in red. Section 5: NE/4

County LEA Pool NORTH PADDOCKTOWNSHIP 21 South, RANGE 37 East, NEW MEXICO PRINCIPAL MERIDIAN

6	5	4	3	2	1
7	8	9	10	11	12
18	17	16	15	14	13
19	20	21	22	23	24
30	29	28	27	26	25
31	32	33	34	35	36

PURPOSE: One completed oil well capable of producing.

DISCOVERY WELL: Gulf Oil Corporation - Harry Leonard (NCT-F) No. 13 in
 Unit B of Section 2-T21S-R37E. Completed in Paddock
 June 8, 1959. Top of perforations is at 5620'.

Proposed pool boundary colored in red. Section 2: Lots 1-2-7-8.


County EDDY Pool PARALLEL-TANSILLTOWNSHIP 20 *South*, RANGE 31 *East*, NEW MEXICO PRINCIPAL MERIDIAN

6	5	4	3	2	1	
7	8	9	10	11	12	
18	17	16	15	14	13	
19	20	21	22	23	24	
30	29	28	27	26	25	
31	32	33	34	35	36	

PURPOSE: One completed oil well capable of producing.

DISCOVERY WELL: Shell Oil Company & Texas Crude Oil Company - Big Eddy Unit
No. 1-25 in Unit E of Section 25, T20S, R31E. Completed
in Tansill April 8, 1959. Top of perforations is at 2481'.

Pool boundary colored in red. Section 25: NW/4

County LEA Pool CROSBY-DEVONIAN GASTOWNSHIP 26 *South*, RANGE 37 *East*, NEW MEXICO PRINCIPAL MERIDIAN

PURPOSE: One completed gas well capable of producing.

Pan American Petroleum Corporation - C. M. Farnsworth C No. 7
in Unit C of Section 4-T26S-R37E. Completed in Devonian
February 22, 1959. Top of perforations is at 8815'.

Pool boundary colored in red.

Proposed extension colored in green. Section 4: NW/4

County

LEA

Pool EMPIRE-ABO

TOWNSHIP

18

South


RANGE

27

East

NEW MEXICO PRINCIPAL

MERIDIAN



Carper Drilling Company, Inc. - Carper Hudson No. 1 in Unit F of Sec. 3-18-27.

Completed in Abo July 9, 1959. Top of perforations 5564'.

ADDITION

Completed in Abo July 6, 1959. Top of perforations 5954'.

ADDITION

Completed in Abo July 16, 1959. Top of perforations 5722'.

ADDITION

Completed in Abo June 21, 1959. Top of perforations 6128'.

Pool boundary colored in red.

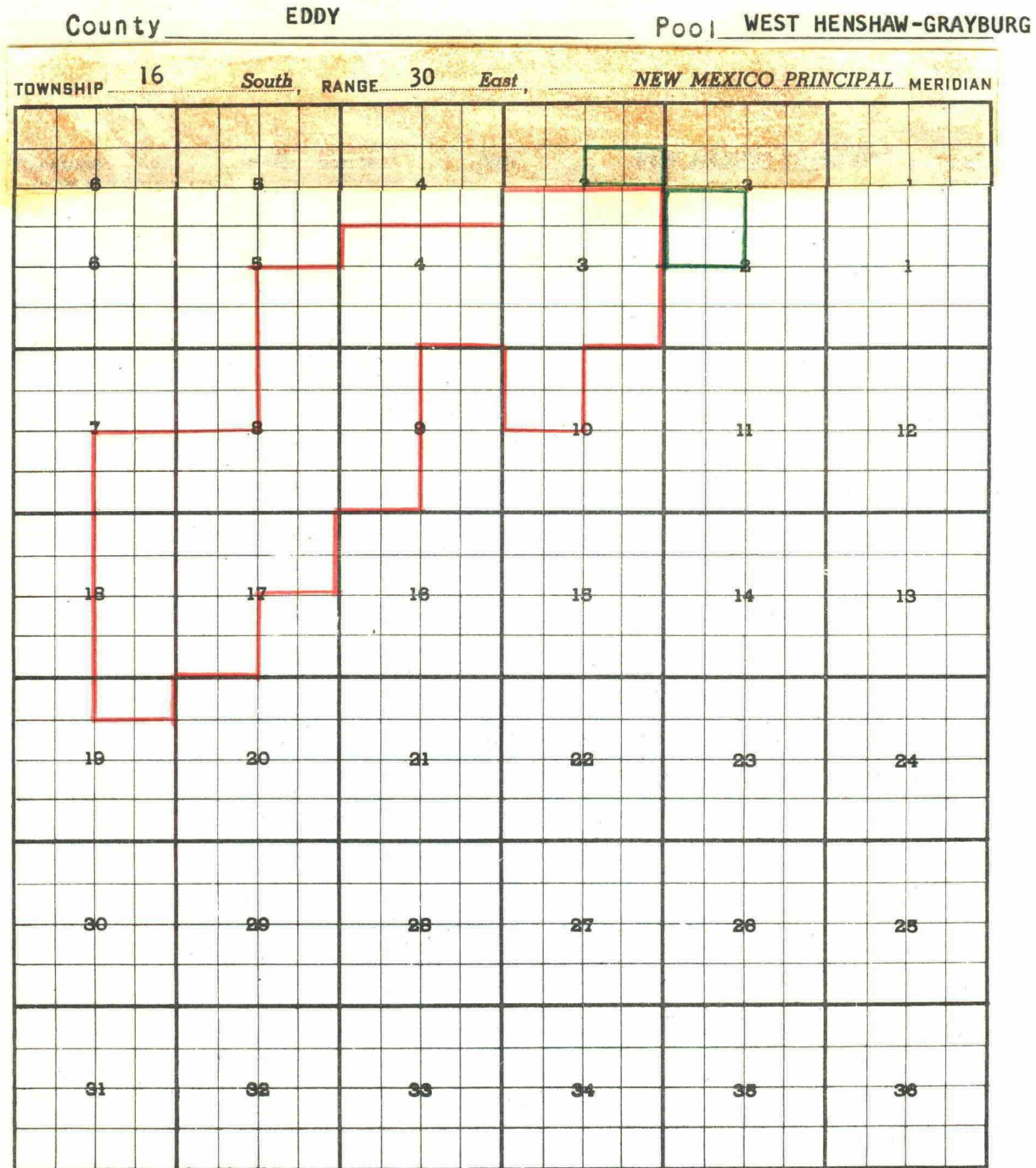
Proposed extensions colored in green. Section 3: NW/4

ADDITION - Section 1: NE/4

ADDITION - Section 9: SE/4

ADDITION - Section 12: N/2

Ex 8



PURPOSE: Four completed oil wells capable of producing.

Texaco, Inc.- State N. M. "CJ" No. 1 in Unit M of Section 2-16-30.

Completed in Grayburg May 18, 1959. Top of perforations at 2912'.

Texaco, Inc.- State HA-Shell No. 1 in Unit L of Section 2-16-30.

Completed in Grayburg June 22, 1959. Top of perforations at 2870'.

ADDITION

Texaco, Inc.- Little Lucky Lake Unit & Richardson & Bass in Unit H of

Sec. 3-16-30. Completed in Grayburg July 7, 1959. Top of perforations
is at 2830'.

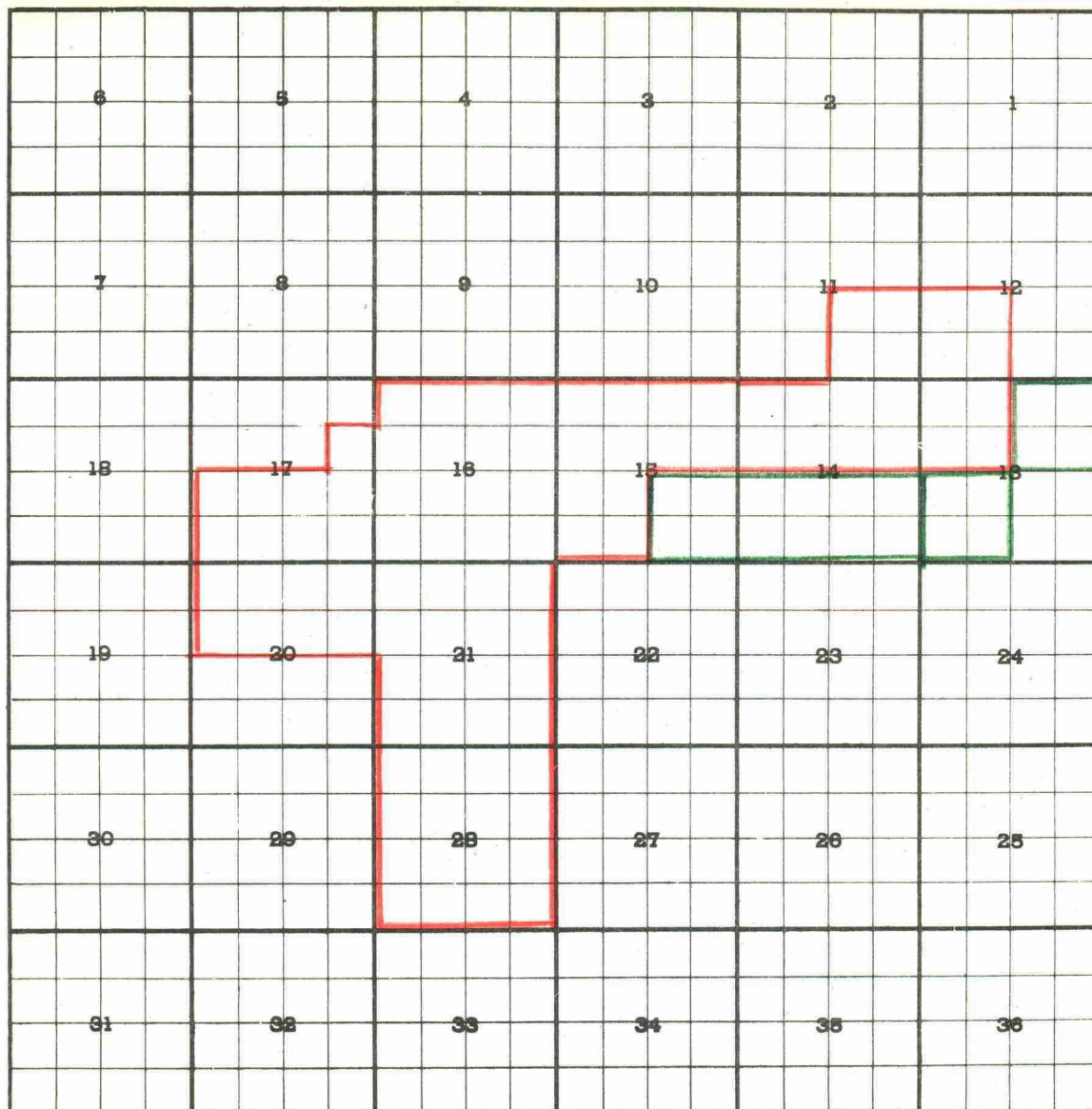
Texaco, Inc. - State N. M. "CJ" No. 3 in Unit K of Section 2-16-30.

Completed in Grayburg July 15, 1959. Top of perforations at 2904'.

Pool boundary colored in red.

Proposed extensions colored in green. Section 2: Lots 11-12-13-14

ADDITION Section 3: Lots 7-8

County EDDY Pool HIGHLONESOMETOWNSHIP 16 South, RANGE 29 East, NEW MEXICO PRINCIPAL MERIDIAN

PURPOSE: Five (5) completed oil wells capable of producing.

General American Oil Co. of Texas - Brewer No. 11 in Unit B of Sec. 13-16-29.

Completed in Queen July 1, 1959. Depth to Casing Shoe 2105'.

General American Oil Co. of Texas - Brewer No. 12 in Unit L of Section 13-16-29.

Completed in Queen July 7, 1959. Depth to Casing Shoe 2105'.

General American Oil Co. of Texas - Bosworth No. 1 in Unit I of Sec. 14-16-29.

Completed in Queen May 31, 1959. Depth to Casing Shoe 2067'.

General American Oil Co. of Texas - Brewer No. 16 in Unit L of Sec. 14-16-29.

Completed in Queen August 2, 1959. Top of perforations 2000'.

Western Development Co. of Delaware - McCallister No. 1 in Unit I of Sec. 15-16-29.

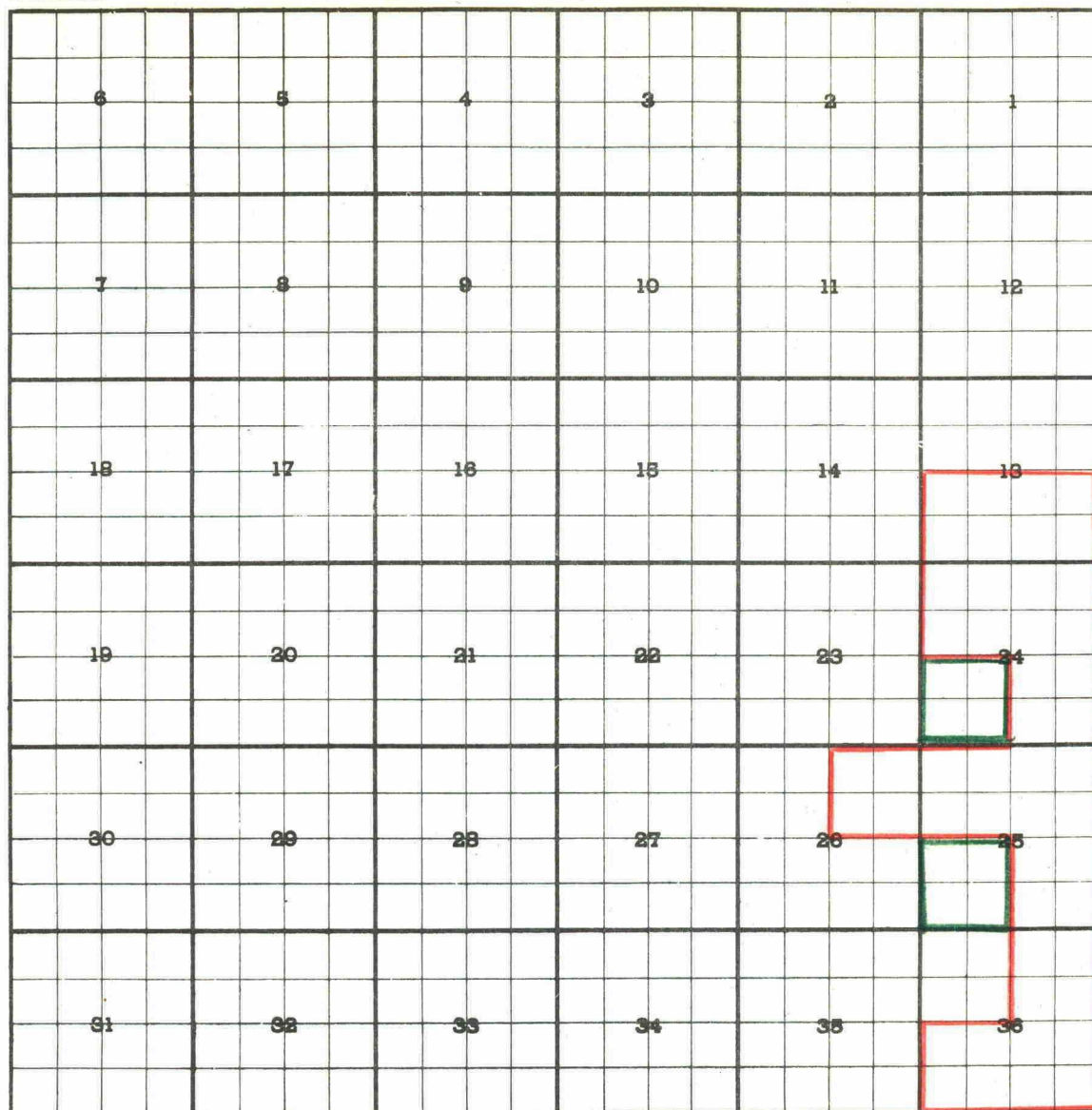
Completed in Queen June 16, 1959. Depth to Casing Shoe 1969'.

Pool boundary colored in red.

Proposed extensions colored in green. Section 13: NE/4 & SW/4

Section 14: S/2

Section 15: SE/4

County _____ LEA _____ Pool JUST IS-BLINEBRYTOWNSHIP 25 *South*, RANGE 37 *East*, NEW MEXICO PRINCIPAL MERIDIAN

PURPOSE: Three oil wells (completed) capable of producing.

Amerada Petroleum Corporation - Ida Wimberley No. 11 in Unit L of Sec. 24-25-37.
 Completed in Blinebry June 6, 1959. Depth to Casing Shoe 5325'.

Tidewater Oil Company - A. B. Coates "D" No. 3 in Unit N of Sec. 24-25-37.
 Completed in Blinebry May 27, 1959. Top of perforations 5300'.

ADDITION The Atlantic Refining Company - Carlson Federal No. 2 in Unit L of Section 25-25-37.
 Completed in Blinebry July 22, 1959. Top of perforations 5374'.

Pool boundary colored in red.

Proposed extensions colored in green. Section 24: SW/4

ADDITION Section 25: SW/4

County _____ LEA _____ Pool JUST IS-ELLENBURGERTOWNSHIP 25 South, RANGE 38 East, NEW MEXICO PRINCIPAL MERIDIAN

T25S-R37E

6	5	4	3	2	1
7	8	9	10	11	12
18	17	16	15	14	13
19	20	21	22	23	24
29	28	27	26	25	
31	32	33	34	35	36

PURPOSE: TWO (2) completed oil wells capable of producing.Skelly Oil Company - Hobbs A No. 5 in Unit D of Sec. 30-25-38.Completed in Ellenburger May 22, 1959. Top of perforations 8160'.ADDITION: Tidewater Oil Company - L. M. Buffington "B" No. 1 in Unit D of Sec. 19-25-38.Completed in Ellenburger July 10, 1959. Depth to Casing Shoe 7990'.Pool boundary colored in red.Proposed extensions colored in green. Section 30: NW/4ADDITION Section 19: SW/4This extension is contiguous to Section 24 & 25 -T25S-R37E

County LEA Pool JUST IS-MCKEETOWNSHIP 25 *South*, RANGE 38 *East*, NEW MEXICO PRINCIPAL MERIDIAN

6	5	4	3	2	1
7	8	9	10	11	12
18	17	16	15	14	13
19	20	21	22	23	24
30	29	28	27	26	25
31	32	33	34	35	36

13

21

25

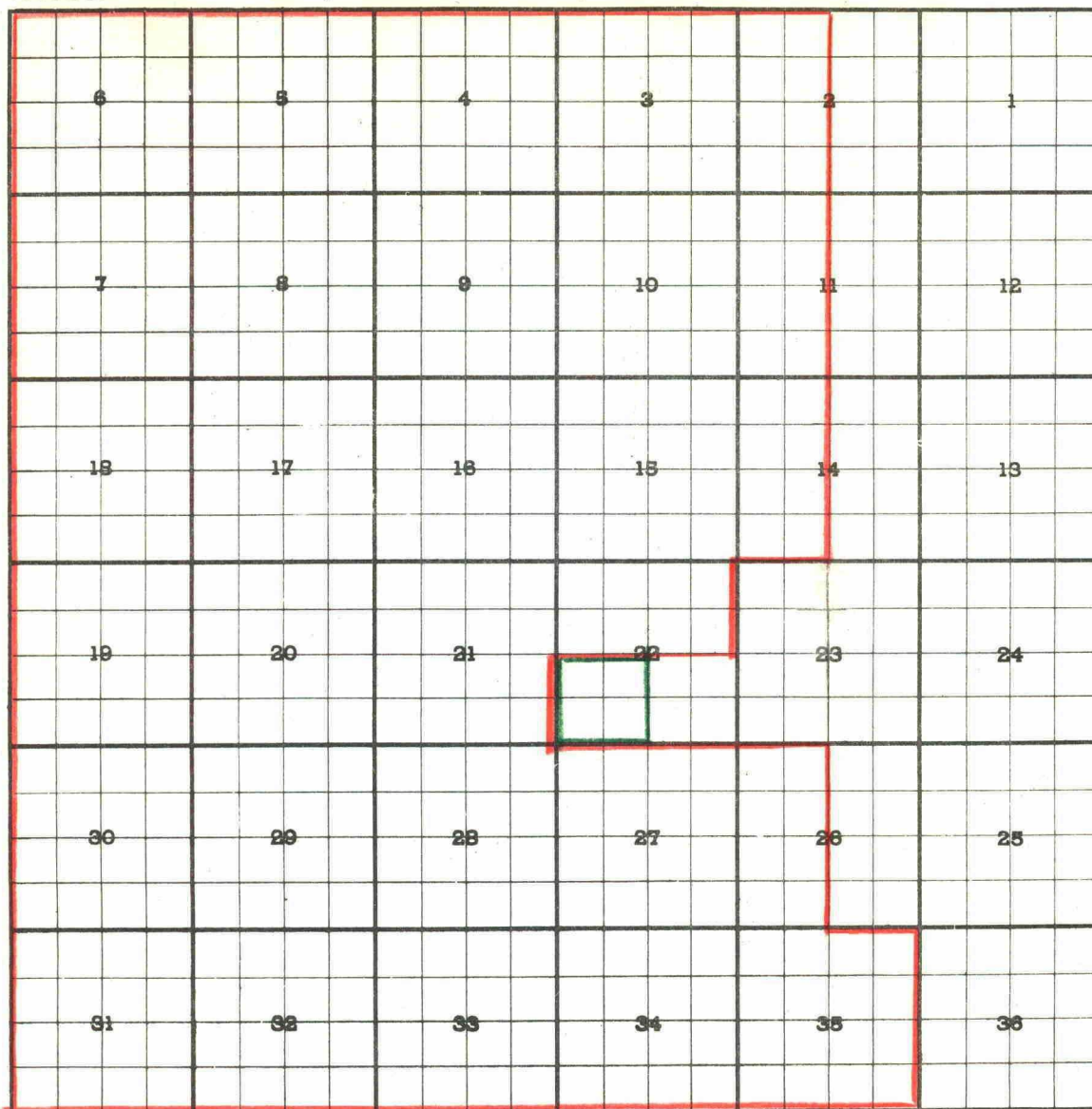
T25S-R37E

PURPOSE: One completed oil well capable of producing.

Skelly Oil Company - Hobbs A No. 5 (UT) in Unit D of Section 30-T25S-R38E.Completed in McKee May 26, 1959. Top of perforations
is at 7658'.

Pool boundary colored in red.

Proposed extension colored in green. Section 30: NW/4

County LEA Pool LANGLIE MATTIXTOWNSHIP 23 *South*, RANGE 37 *East*, NEW MEXICO PRINCIPAL MERIDIAN

PURPOSE: One completed oil well capable of producing.

John H. Hill - La Munyon Federal "B" No. 1 in Unit K of Sec. 22-23-37

Completed in Penrose (Queen) July 8, 1959.

Top of perforations is at 3577'.

Pool boundary colored in red.

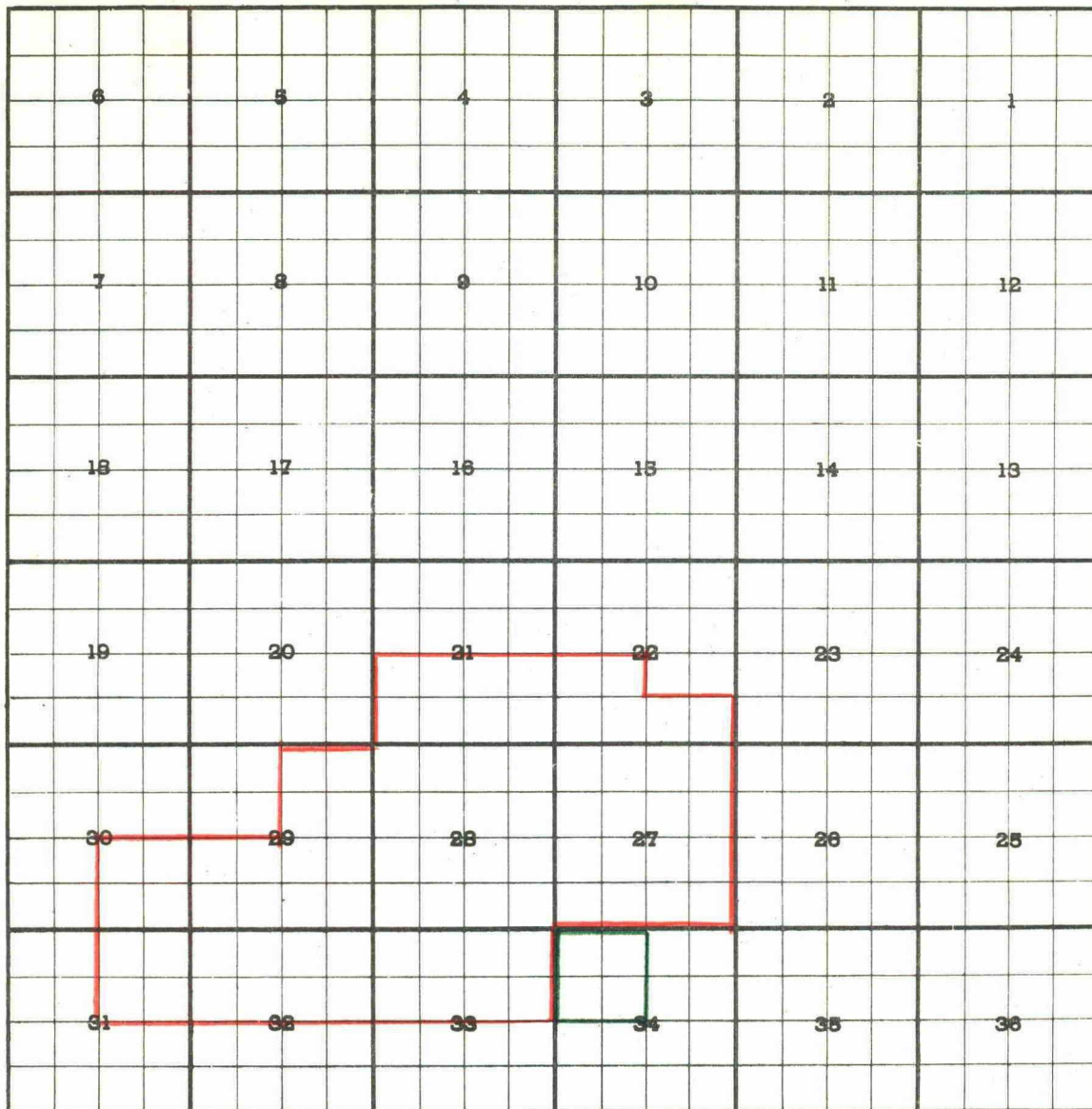
Proposed extension colored in green. Section 22: SW/4

Pool EAST MILLMAN-QUEEN-GRAYBURG

A 6x6 grid with numbers 1-36. A red path connects the following cells: 11, 12, 13, 14, 15, 16, 17, 18, 19, 20, 21, 22, 23, 24, 25, 26, 27, 28, 29, 30, 31, 32, 33, 34, 35, 36. The path starts at 11, goes right to 12, down to 13, left to 14, down to 15, left to 16, down to 17, left to 18, down to 19, left to 20, down to 21, left to 22, down to 23, left to 24, down to 25, left to 26, down to 27, left to 28, down to 29, left to 30, down to 31, left to 32, down to 33, left to 34, down to 35, and left to 36.

Proposed extensions colored in green. Section 11: SE/4
Section 15: SE/4

415

County LEA Pool PEARL-QUEENTOWNSHIP 19 South, RANGE 35 East, NEW MEXICO PRINCIPAL MERIDIAN

PURPOSE: One completed oil well capable of producing.

Shell Oil Company - State PD No. 1 in Unit D of Section 34-T19S-R35E.

Completed in Queen May 27, 1959.

Top of perforations is at 4750'.

Pool boundary colored in red.

Proposed extension colored in green. Section 34: NW/4

E 16

County EDDY Pool NORTH RED LAKE-QUEENTOWNSHIP 16 *South*, RANGE 28 *East*, NEW MEXICO PRINCIPAL MERIDIAN

6	5	4	3	2	1
7	8	9	10	11	12
13	17	16	15	14	13
19	20	21	22	23	24
29	28	27	26	25	24
31	32	33	34	35	36

PURPOSE: One (1) completed oil well capable of producing.

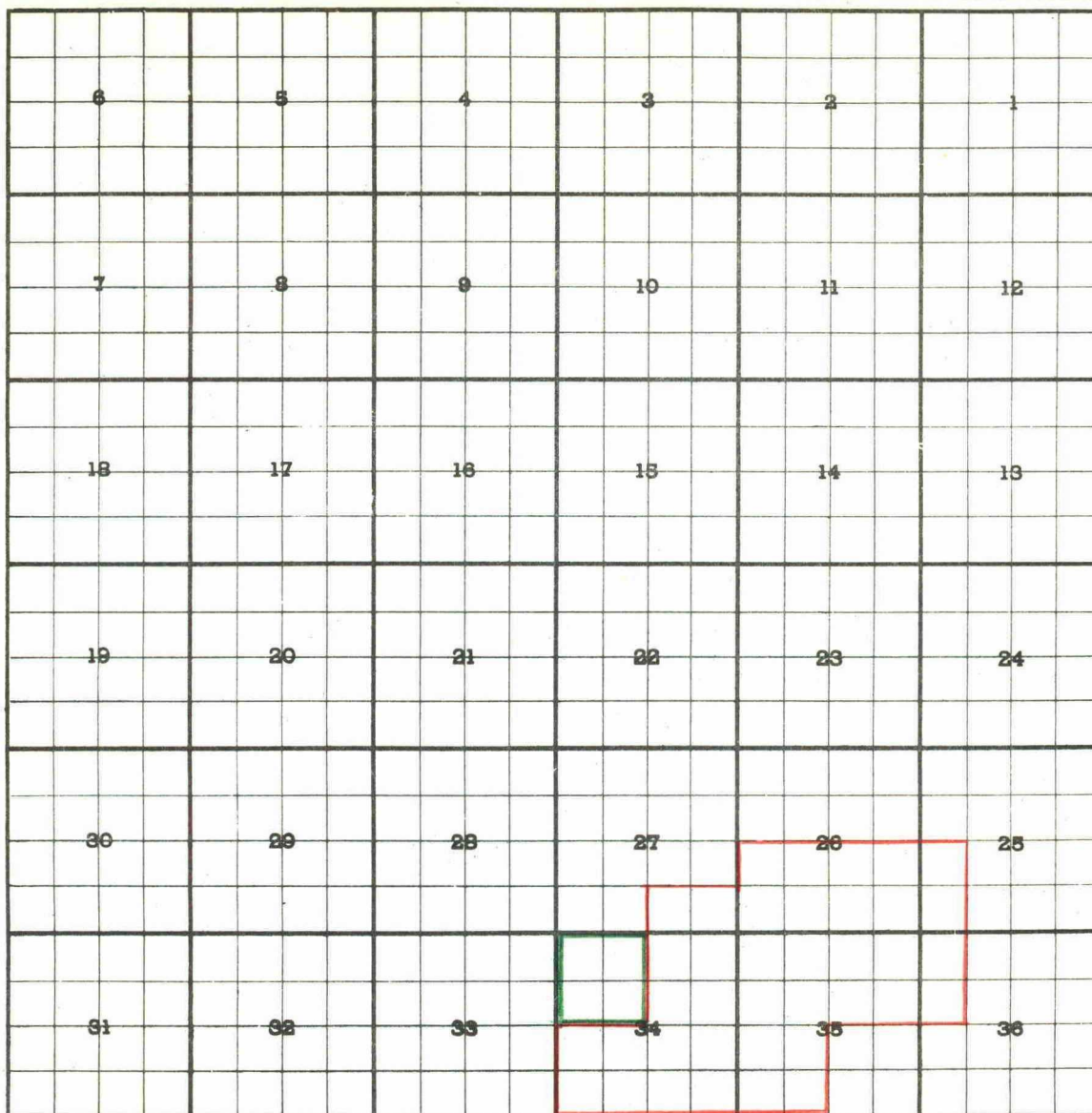
Southern Union Gas Company - Federal No. 1-34 in Unit F of Section 34-T16S-R28E.

Completed in Queen May 5, 1959.

Top of Perforations is at 1428'.

Pool boundary colored in red.

Proposed extension colored in green. Section 34: NW/4

County EDDYPool SHUGARTTOWNSHIP 18 *South*, RANGE 31 *East*, NEW MEXICO PRINCIPAL MERIDIAN

PURPOSE: One (1) completed oil well capable of producing.

Keohane Saunders et al - Hinkle B No. 5 in Unit F of Sec. 34-18-31.

Completed in Grayburg June 14, 1959.

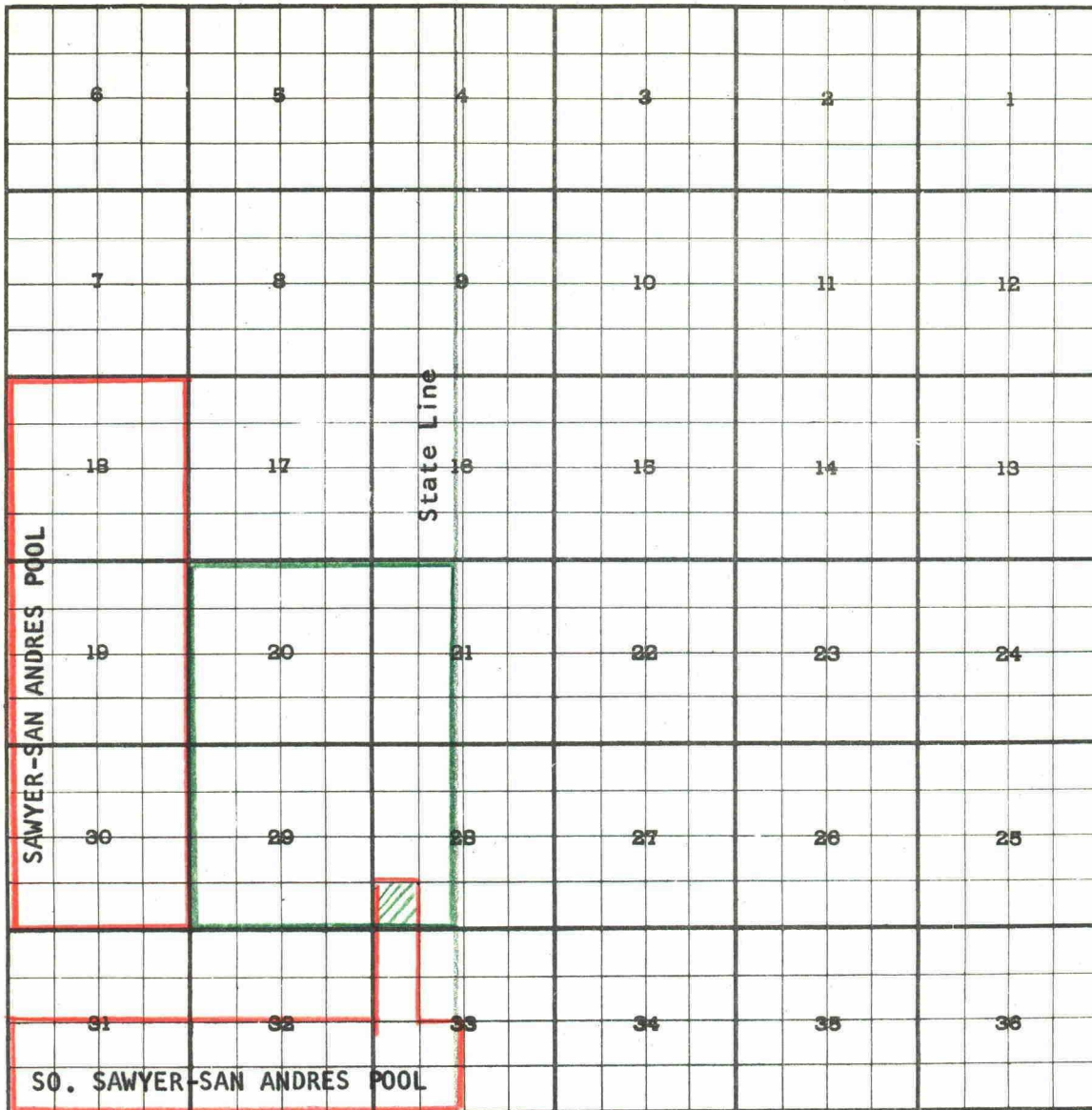
Top of perforations is at 3818'.

Pool boundary colored in red.

Proposed extension colored in green. Section 34: NW/4

County LEA Pool SAWYER-SAN ANDRES (Extension)
SOUTH SAWYER-SAN ANDRES (Contraction)

TOWNSHIP 9 *South*, RANGE 38 *East*, NEW MEXICO PRINCIPAL MERIDIAN



Pool boundaries colored in red.

Proposed extension colored in green. Sections 20, 21, 28, 29: All (in N.M.)

Proposed contraction crossed off in green. Section 28: SW/4 SW/4