

County \_\_\_\_\_ LEA \_\_\_\_\_ Pool BAISH-PENNSYLVANIAN

TOWNSHIP 17 South, RANGE 32 East, NEW MEXICO PRINCIPAL MERIDIAN

6	5	4	3	2	1
7	8	9	10	11	12
13	17	16	15	14	13
19	20	21	22	23	24
29	28	27	26	25	
31	32	33	34	35	36

DISCOVERY WELL: Continental Oil Company - M. E. Baish "A" No. 27 in

Unit I of Section 21, Township 17 South, Range 32 East.

Completed in Cisco (Pennsylvanian) June 15, 1959.

Top of perforations 10,726. (Has since been recompleted  
in Wolfcamp)

Purpose: One completed well capable of producing.

Proposed pool boundary colored in red: Section 21 SE/4

County EDDY Pool COTTON DRAW-BRUSHY CANYONTOWNSHIP 24 South, RANGE 31 East, NEW MEXICO PRINCIPAL MERIDIAN

6	5	4	3	2	1
7	8	9	10	11	12
13	17	16	15	14	13
19	20	21	22	23	24
29	28	27	26	25	
31	32	33	34	35	36

DISCOVERY WELL: Texaco, Inc. - Heflin Federal No. 1 in Unit 0 of  
Section 24-24-31. Completed in Brushy Canyon  
June 22, 1959. Top of perforations is at 7184'.

Purpose: One completed oil well capable of producing.

Proposed pool boundary colored in red: Section 24: SE/4



County CHAVES Pool KING CAMP-DEVONIANTOWNSHIP 14 South, RANGE 29 East, NEW MEXICO PRINCIPAL MERIDIAN

	6	5	4	3	2	1
7	8	9	10	11	12	
13	17	16	15	14	13	
19	20	21	22	23	24	
30	29	28	27	26	25	
31	32	33	34	35	36	

DISCOVERY WELL: The British American Oil Producing Company - Honolulu

Federal No. 1 in Unit B of Section 27, T14S, R29E.

Completed in Siluro-Devonian July 21, 1959. Top of perforations is at 10,222'.

Purpose: One completed oil well capable of producing.

Proposed pool boundary colored in red. Section 27: NE/4

County LEA Pool WEIR-TUBB GASTOWNSHIP 20 *South*, RANGE 37 *East*, NEW MEXICO PRINCIPAL MERIDIAN

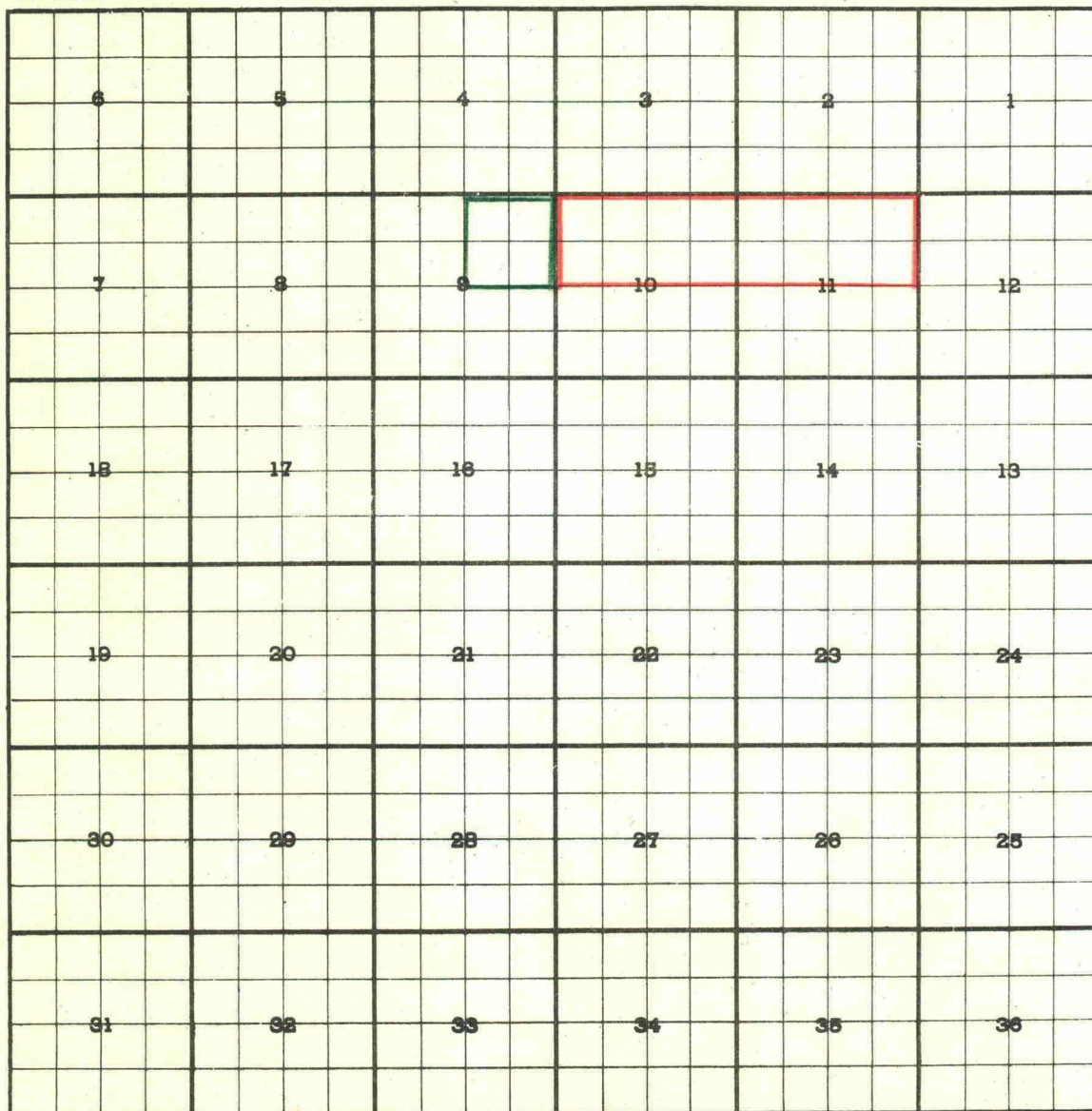
6	5	4	3	2	1
7	8	9	10	11	12
13	17	16	15	14	13
19	20	21	22	23	24
30	29	28	27	26	25
31	32	33	34	35	36

DISCOVERY WELL: Continental Oil Company - Britt B-15 No. 9 in Unit J  
of Section 15-20-37. Completed in Tubb April 24, 1959.  
Top of perforations is at 6474'.

Purpose: One completed gas well capable of producing.

Proposed pool boundary colored in red: Section 15: SE/4



County LEAPool BISHOP CANYON-SAN ANDRESTOWNSHIP 18 South, RANGE 38 East, NEW MEXICO PRINCIPAL MERIDIAN

Purpose: One completed oil well capable of producing.

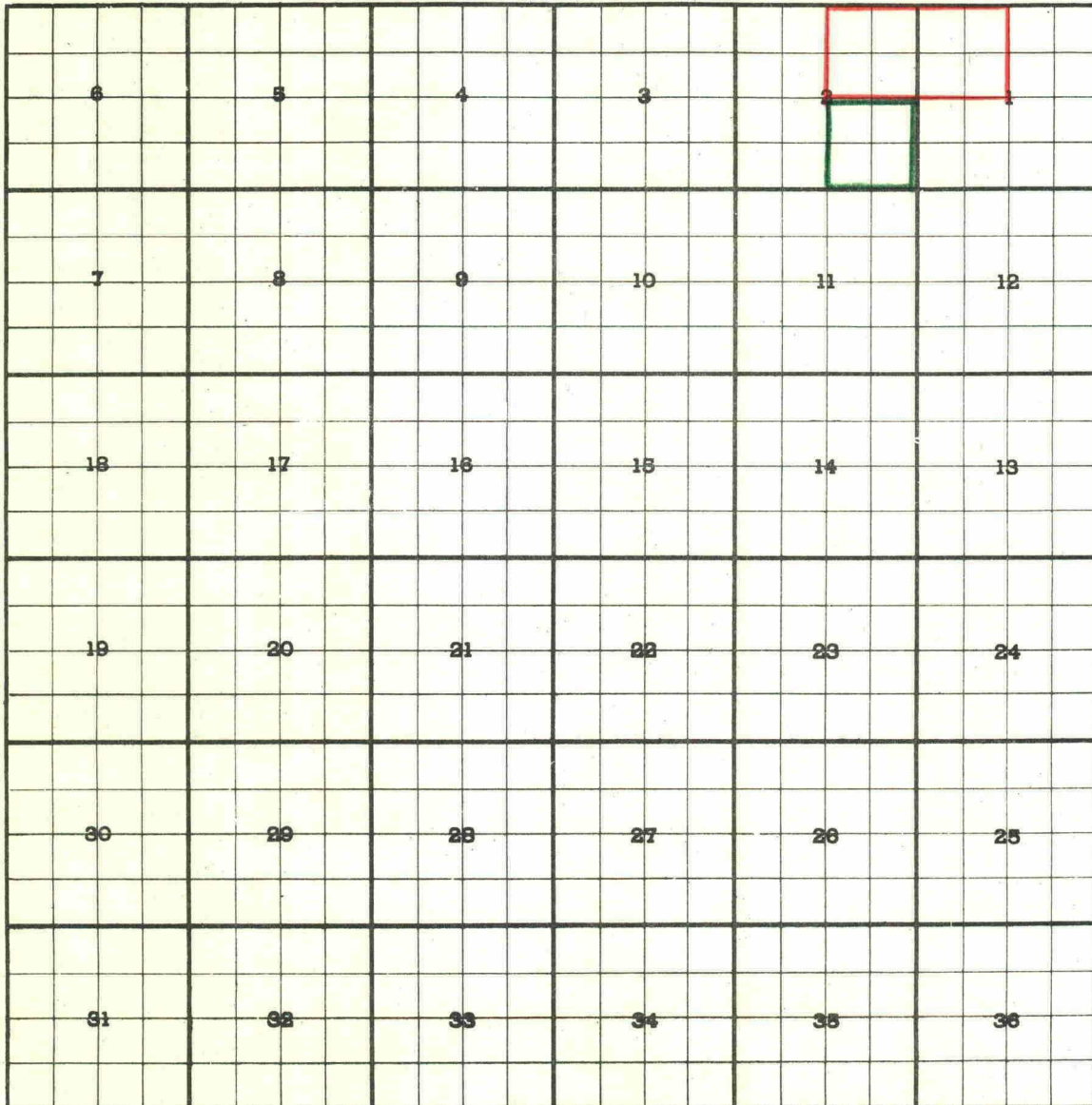
Bishop Canyon Uranium Corporation - Opal Huston No. 1 in  
Unit A of Section 9, T18S, R38E. Completed in San Andres  
May 1, 1959. Top of perforations is at 4790'.

Pool boundary colored in red.

Proposed extension colored in green: Section 9: NE/4

County LEA Pool FOUR LAKES-DEVONIAN GAS

TOWNSHIP 12 *South*, RANGE 34 *East*, NEW MEXICO PRINCIPAL MERIDIAN



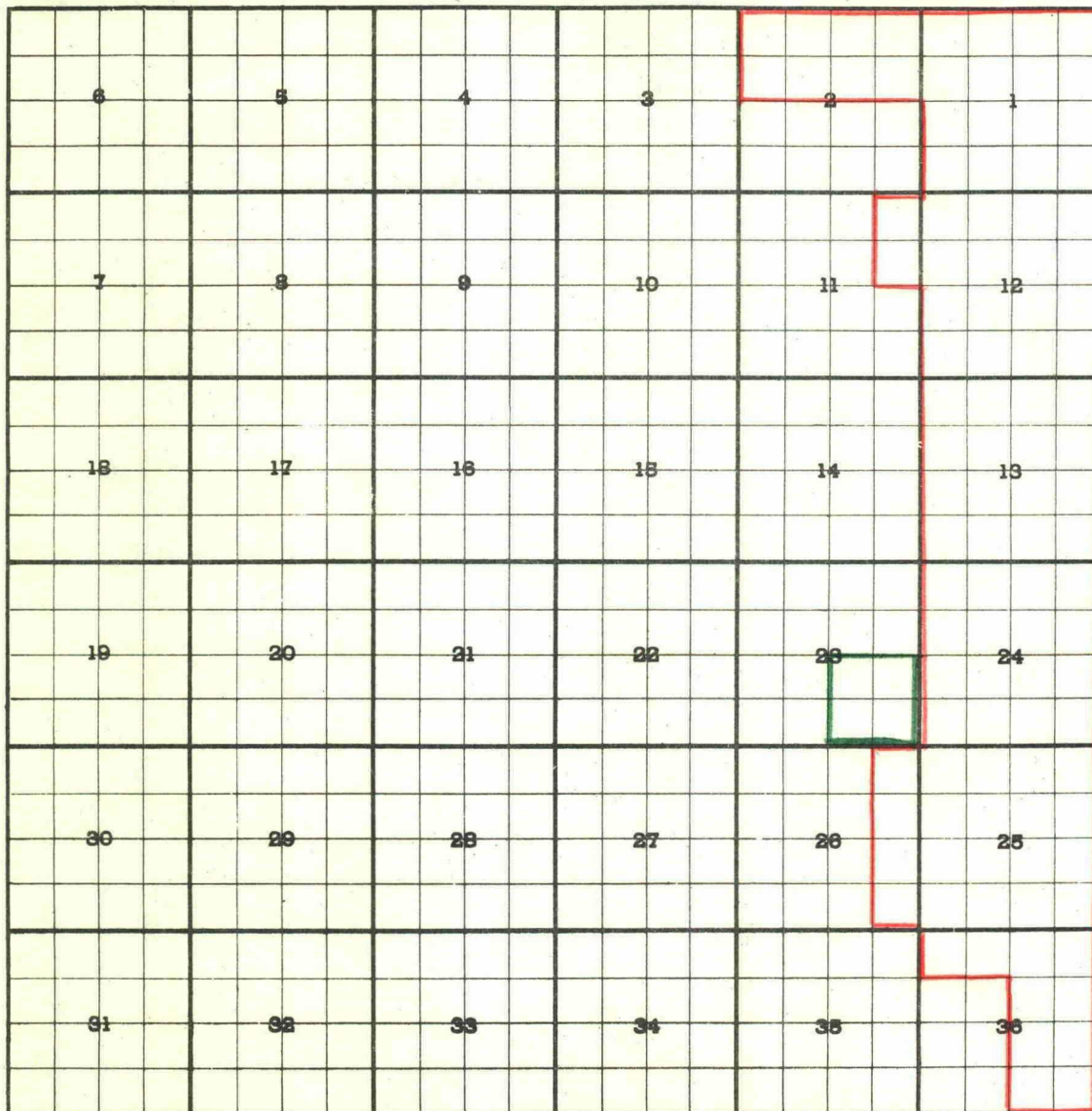
PURPOSE: One completed gas well capable of producing.

Humble Oil and Refining Company - Four Lakes Unit No. 6 in  
Unit 1 of Section 2-12-34. Completed in Devonian April 17, 1959.  
Top of perforations is at 12,793'.

Pool boundary colored in red.

Proposed extension colored in green. Section 2: SE/4



County LEA Pool JALMATTOWNSHIP 25 *South*, RANGE 36 *East*, NEW MEXICO PRINCIPAL MERIDIAN

PURPOSE: One completed oil well capable of producing.

J. W. Starr - Martha Forrest No. 3 in Unit 1 of Section 23-25-36.Completed in Yates April 1, 1959. Top of perforations 3346'.Pool boundary colored in red.Proposed extension colored in green. Section 23: SE/4Second extension to this pool on following page.

County LEA Pool JALMAT

TOWNSHIP 26 South, RANGE 36 East, NEW MEXICO PRINCIPAL MERIDIAN

6	5	4	3	2	1	
7	8	9	10	11	12	
18	17	16	15	14	13	
19	20	21	22	23	24	
30	29	28	27	26	25	
31	32	33	34	35	36	

Purpose: One completed gas well capable of producing.

Gulf Oil Corporation - Vinson Ramsay "A" No. 2 in Unit H of  
Section 12-26-36. Recompleted in Yates August 20, 1958.

Top of perforations is at 2772'.

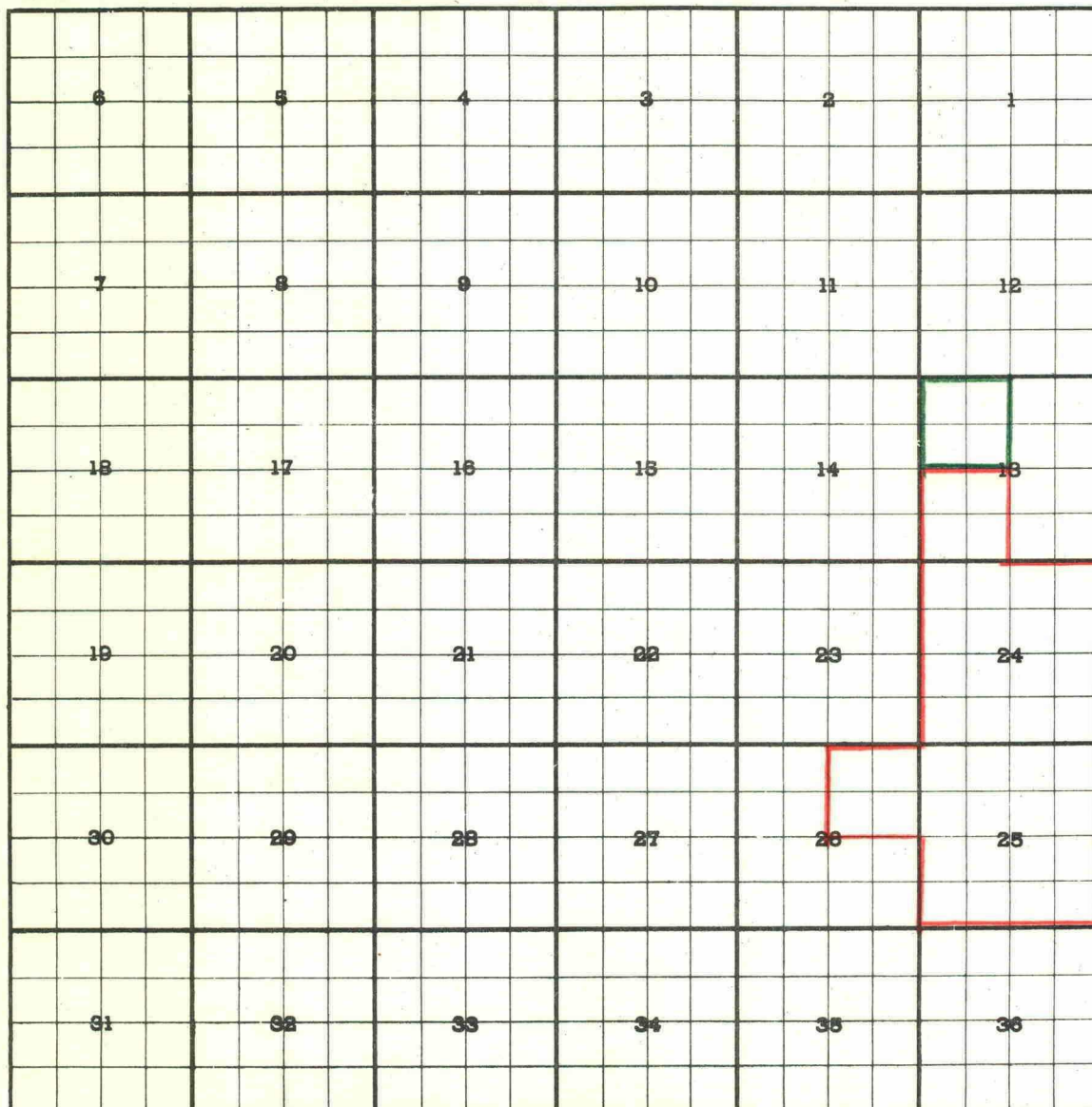
Pool boundary colored in red.

Proposed extension colored in green. Section 12: NE/4



County LEA Pool JUSTIS-DRINKARD

TOWNSHIP 25 *South*, RANGE 37 *East*, NEW MEXICO PRINCIPAL MERIDIAN



Purpose: Two completed oil wells capable of producing.

Anderson Prichard Oil Corporation - Blocker Federal No. 4

in Unit F of Section 13-25-37. Completed in Drinkard June 23, 1959.

Top of perforations is at 5944'.

Anderson Prichard Oil Corporation - Blocker Federal No. 5

in Unit E of Section 13-25-37. Completed in Drinkard August 14, 1959.

Top of perforations is at 5950'.

Pool boundary colored in red.

Proposed extension colored in green. Section 13: NW/4

County CHAVES Pool LITTLE LUCKY LAKE-DEVONIAN

TOWNSHIP 15 *South*, RANGE 30 *East*, NEW MEXICO PRINCIPAL MERIDIAN

6	5	4	3	2	1
7	8	9	10	11	12
13	17	16	15	14	13
19	20	21	22	23	24
29	28	27	26	25	
31	32	33	34	35	36

Purpose: One completed oil well capable of producing.

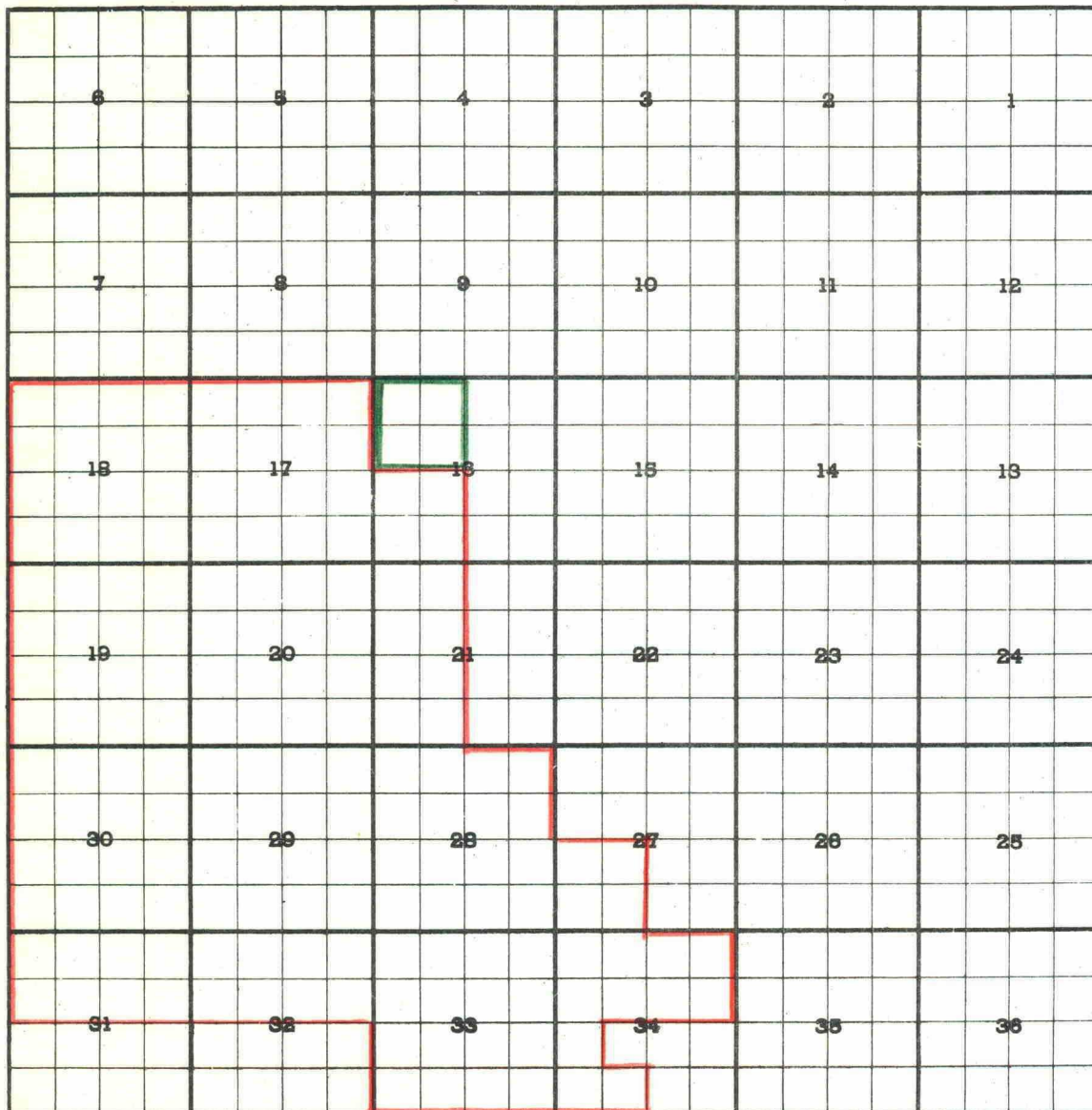
Texaco, Inc. - Peery Federal No. 2 in Unit 0 of Section 29-15-30.

Completed in Devonian June 6, 1959. Top of perforations 11,140'.

Pool boundary colored in red.

Proposed extension colored in green. Section 29: SE/4



County \_\_\_\_\_ LEA \_\_\_\_\_ Pool MALJAMARTOWNSHIP 17 South, RANGE 33 East, NEW MEXICO PRINCIPAL MERIDIAN

PURPOSE: Three (3) completed oil wells capable of producing.

Pair Oil Company - State of New Mexico No. 1 in Unit E of Section 16-17-33.  
Completed in Grayburg July 23, 1959. Top of perforations 4240'.

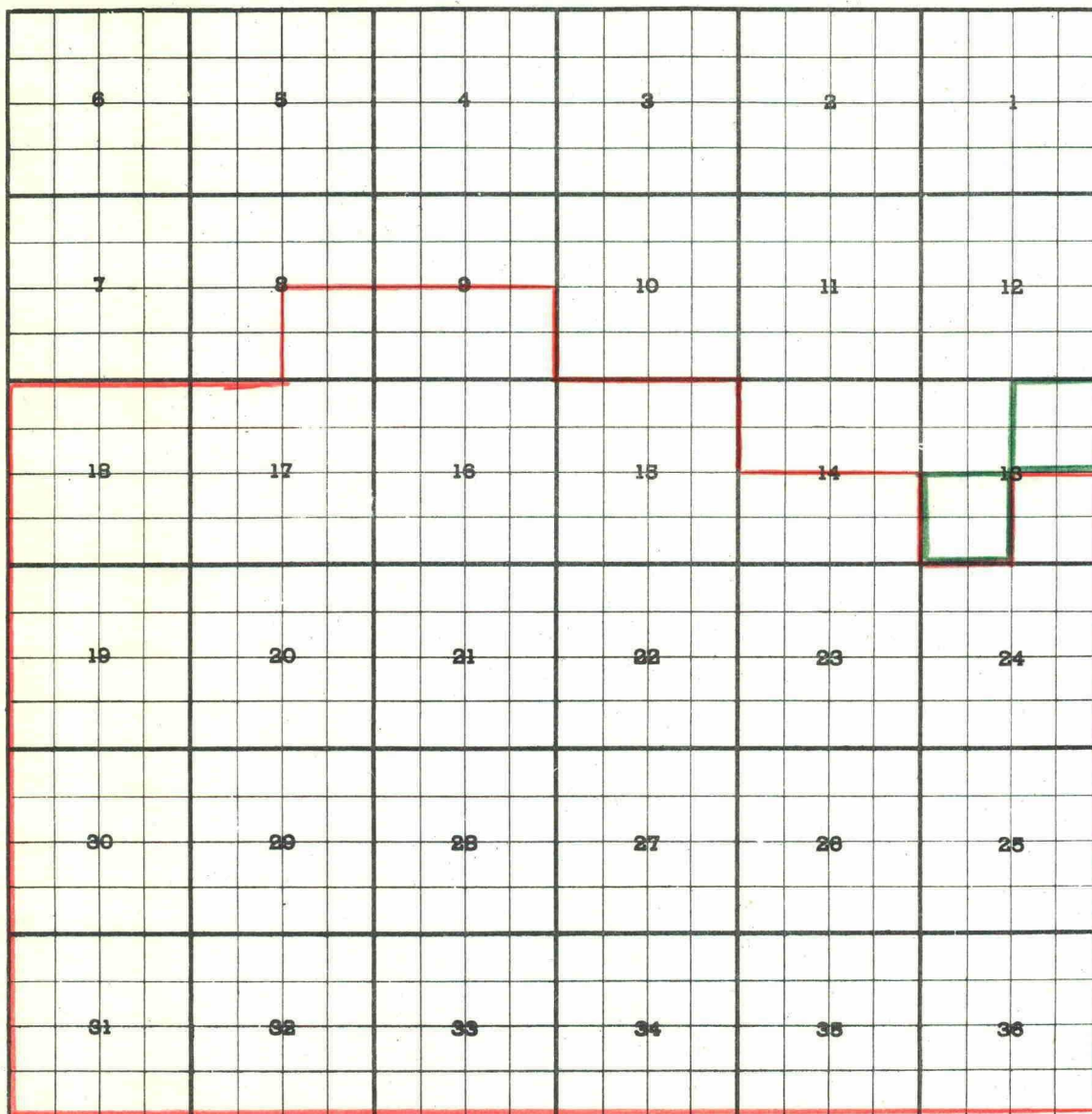
Pair Oil Company - State of New Mexico No. 2 in Unit D of Section 16-17-33.  
Completed in Grayburg July 29, 1959. Top of perforations 4271.

Pair Oil Company - State of New Mexico No. 3 in Unit F of Section 16-17-33.  
Completed in Grayburg August 31, 1959. Top of perforations 4250'.

Pool boundary colored in red.

Proposed extension colored in green. Section 16: NW/4

ADDITIONAL EXTENSION TO THIS POOL ON NEXT PAGE.

County LEA Pool MALJAMARTOWNSHIP 17 South, RANGE 32 East, NEW MEXICO PRINCIPAL MERIDIAN

Purpose: Three (3) completed oil wells capable of producing.

Santiago Oil & Gas Company - Fielder Trust No. 6 in Unit K of Sec.13-17-32.  
Completed in Grayburg August 25, 1959. Top of perforations 4018'.

Santiago Oil & Gas Company - Fielder Trust No. 7 in Unit N of Sec.13-17-32.  
Completed in Grayburg August 8, 1959. Top of perforations 3989'.

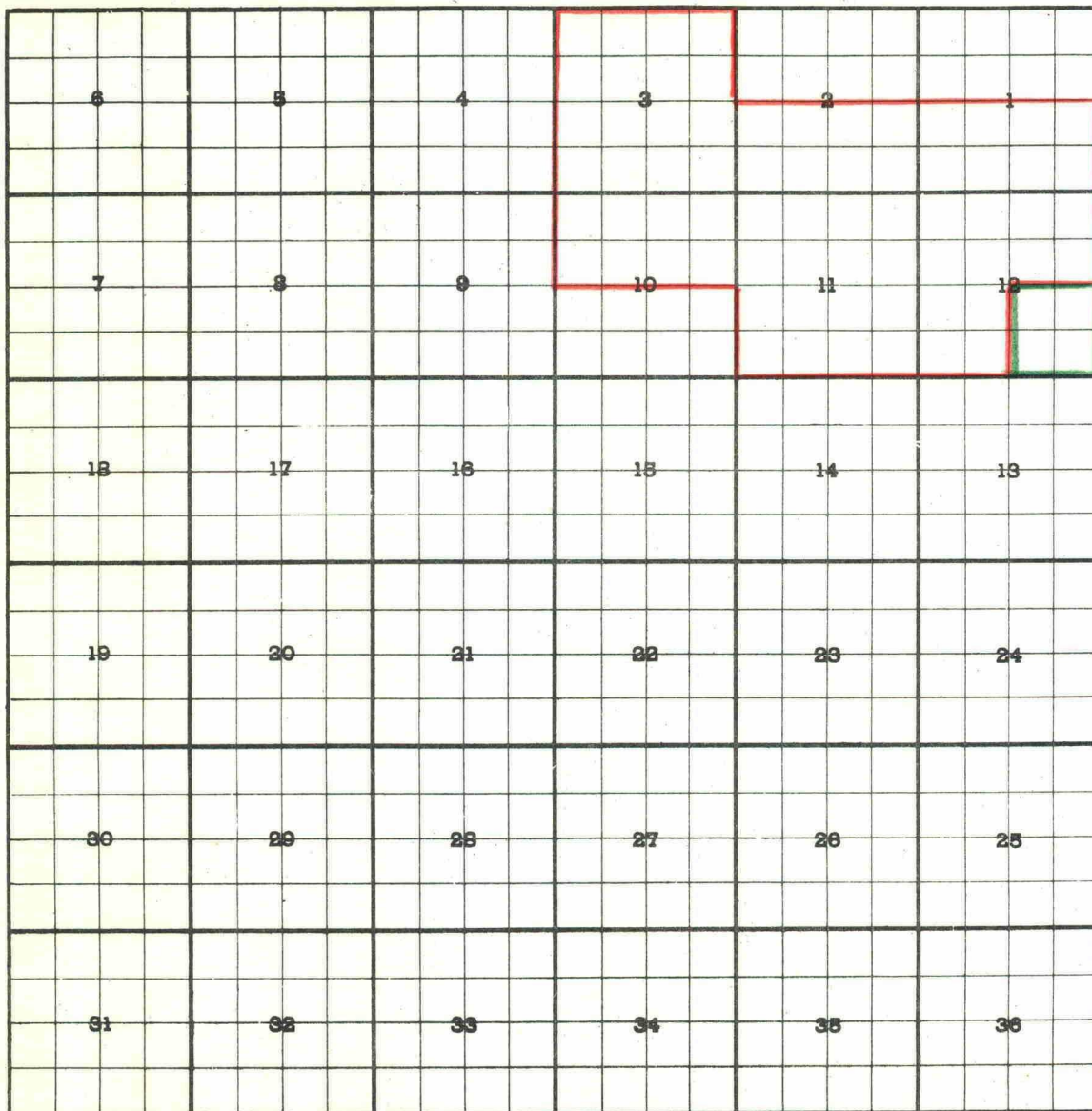
Santiago Oil & Gas Company - Fielder Trust No. 5 in Unit G of Sec.13-17-32.  
Completed in Grayburg September 9, 1959. Top of perforations 4117'.

Pool boundary colored in red.

Proposed extensions colored in green. Section 13: SW/4 & NE/4

THESE ARE ADDITIONS.



County LEA Pool ROBERTSTOWNSHIP 17 *South*, RANGE 32 *East*, NEW MEXICO PRINCIPAL MERIDIAN

PURPOSE: Two (2) completed oil wells capable of producing.

Santiago Oil & Gas Company - Phillips Sprague No. 3 in Unit P of  
Section 12-17-32. Completed in Grayburg July 11, 1959. Top of  
perforations is at 4129'.

Santiago Oil & Gas Company - Phillips Sprague No. 4 in Unit O of  
Section 12-17-32. Completed in Grayburg July 22, 1959. Top of  
perforations is at 4189'.

Pool boundary colored in red.

Proposed extension colored in green. Section 12: SE/4

County EDDY Pool ROBINSONTOWNSHIP 17 *South*, RANGE 31 *East*, NEW MEXICO PRINCIPAL MERIDIAN

6	5	4	3	2	1
7	8	9	10	11	12
18	17	16	15	14	13
19	20	21	22	23	24
30	29	28	27	26	25
31	32	33	34	35	36

Purpose: One completed oil well capable of producing.

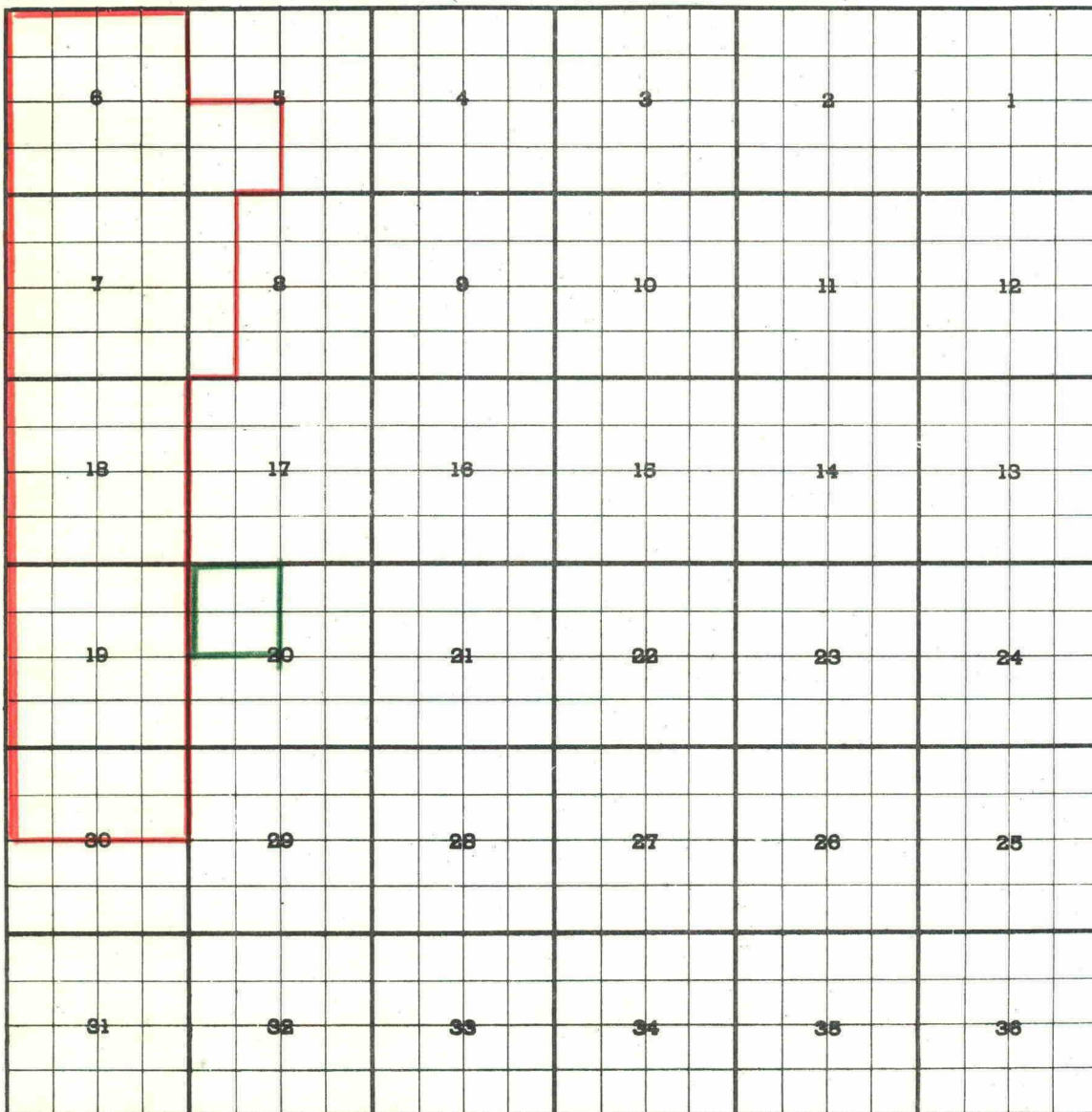
Skelly Oil Company - Lea "C" No. 1 in Unit C of Section 11-17-31.Completed in Grayburg July 23, 1959. Top of perforations 3452'.Pool boundary colored in red.Proposed extension colored in green. Section 11: NE/4 NW/4



CASE 1758: (m) EXTENSION OF AN EXISTING OIL POOL.

County \_\_\_\_\_ LEA \_\_\_\_\_ Pool \_\_\_\_\_ SKAGGS \_\_\_\_\_

TOWNSHIP 20 South, RANGE 38 East, NEW MEXICO PRINCIPAL MERIDIAN



PURPOSE: One completed oil well capable of producing.

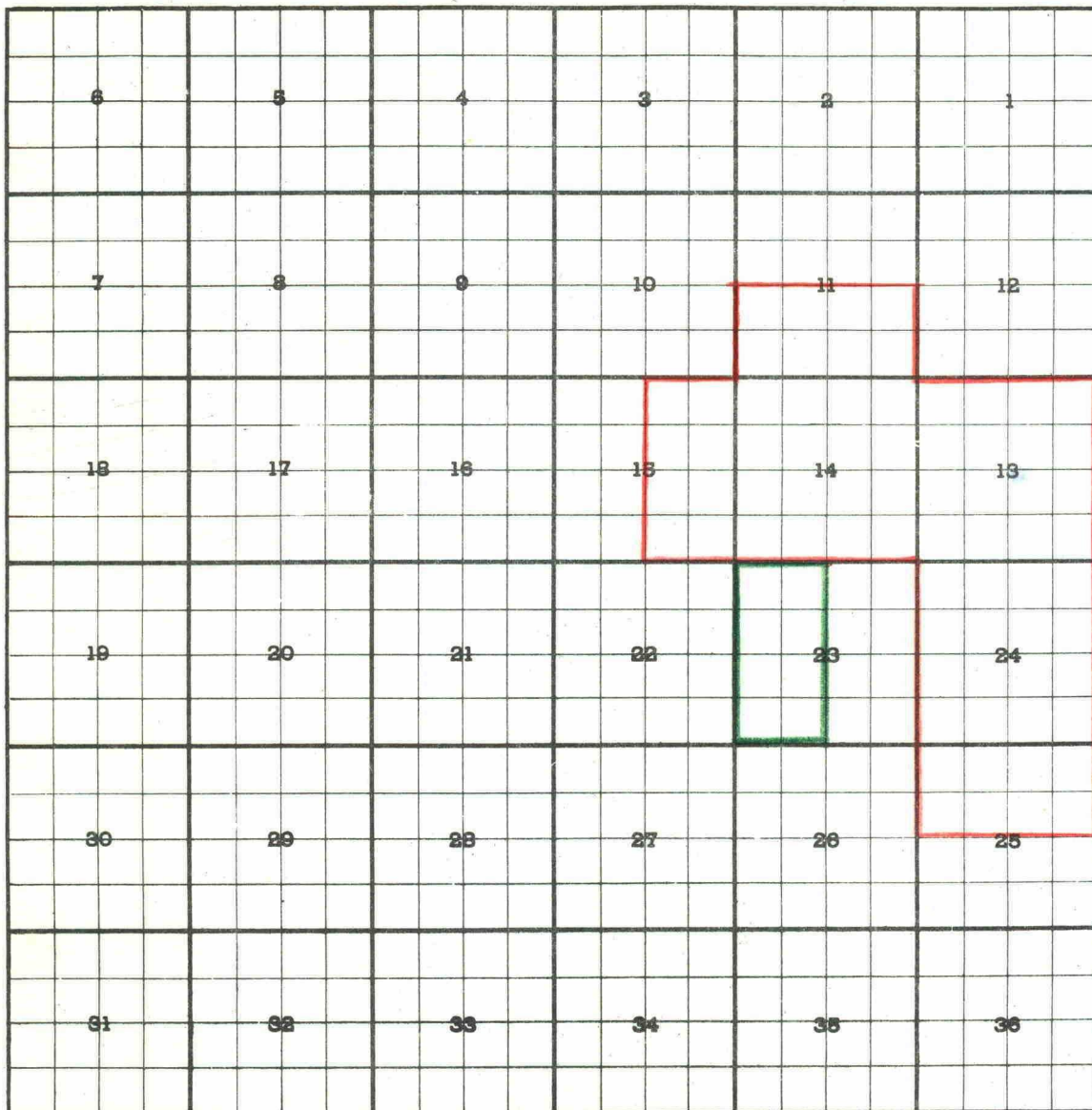
R. O. Silverthorne - B. M. Marcus No. 1 in Unit C of Section 20-20-38.  
Completed in Grayburg July 20, 1959. Top of perforations - 3906'.

Pool boundary colored in red.

Proposed extension colored in green. Section 20: NW/4

County LEA Pool TEAS

TOWNSHIP 20 South, RANGE 33 East, NEW MEXICO PRINCIPAL MERIDIAN



PURPOSE: Two (2) completed oil wells capable of producing.

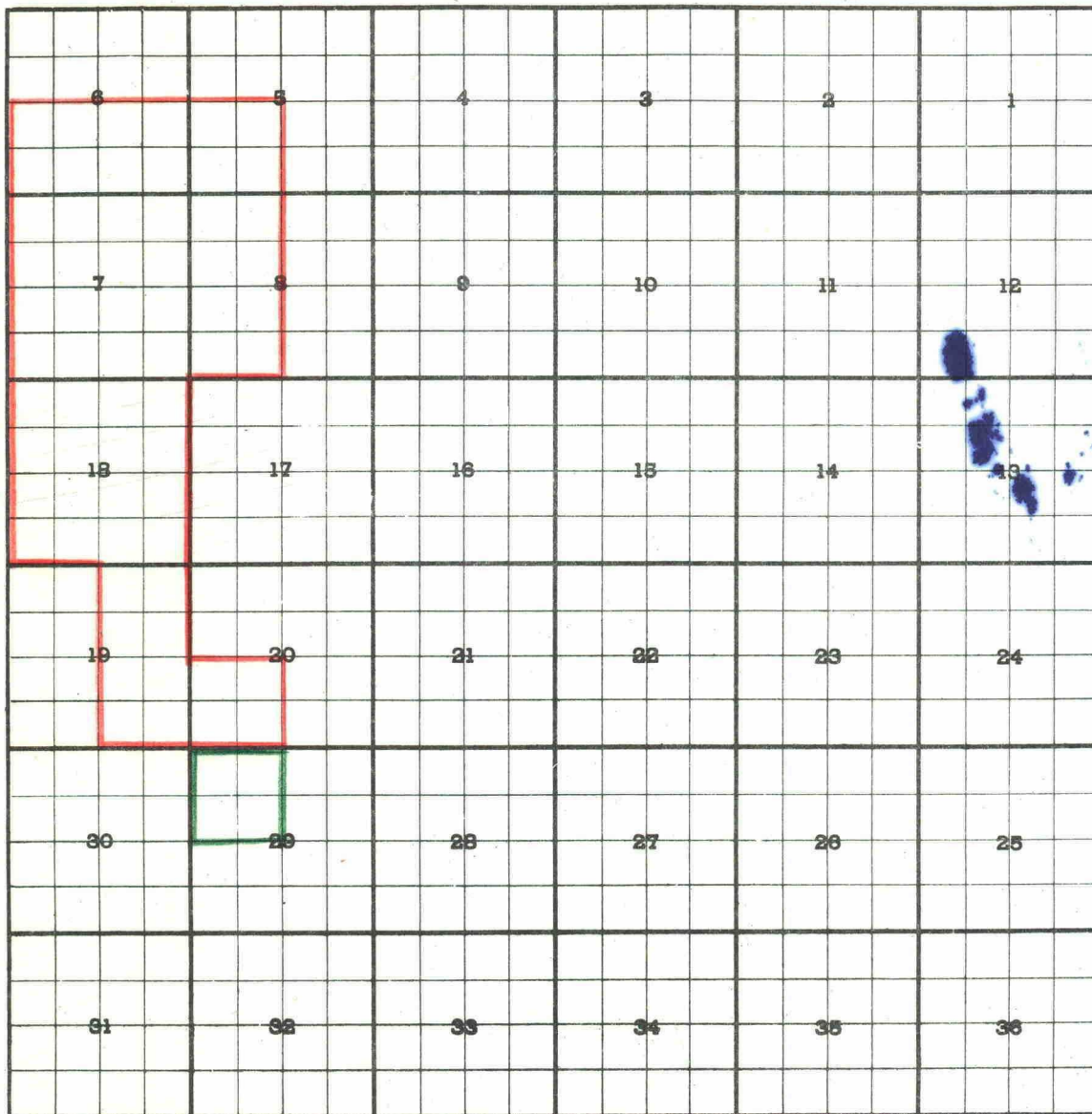
Tennessee Gas Transmission Company - USA Charles S. Loomis A No. 1 in Unit F of Section 23-20-33. Completed in Yates June 21, 1959.  
Depth to Casing Shoe - 3390'.

ADDITION: Tennessee Gas Transmission Company - USA Charles S. Loomis A No. 2 in Unit K of Section 23-20-33. Completed in Yates August 24, 1959.  
Depth to Casing Shoe - 3371'.

Pool boundary colored in red.

Proposed extension colored in green. Section 23: NW/4) or W/2  
ADDITION: Section 23: SW/4)



County LEA Pool WILSONTOWNSHIP 21 South, RANGE 35 East, NEW MEXICO PRINCIPAL MERIDIAN

PURPOSE: One completed oil well capable of producing.

Texaco, Inc. - State N.M. BZ NCT-5 No. 1 in Unit D of

Section 29-21-35. Completed in Yates July 3, 1959.

Top of perforations is at 3774'.

Pool boundary colored in red.

Proposed extension colored in green. Section 29: NW/4