

New Mexico Law Library
Supreme Court Building



SANTA FE, NEW MEXICO

HARRISON MACDONALD
LIBRARIAN

CERTIFICATION

This will certify that Order No. R-1389-B, Case No. 1637,
published by the Oil Conservation Commission of the State of
New Mexico was filed in the New Mexico Law Library on September 14,
1959 at 11:09 A.M. The attached is a true and accurate copy of
said order.

A handwritten signature in cursive script, reading "Harrison MacDonald".

Harrison MacDonald
Librarian

Done at Santa Fe, New Mexico

October 5, 1959

BEFORE EXAMINER UTZ	
OIL CONSERVATION	COMMISSION
<i>Whitehall</i>	EXHIBIT NO. <u>1</u>
CASE NO.	<u>1785</u>

AFFIDAVIT


COMES NOW, DALE O. CHASE, after being first duly sworn and placed under oath and doth depose and state:

1. That on September 8, 1959 the Oil Conservation Commission of New Mexico Hobbs office granted permission to drill the No. 1 Whitehall, Lovejoy in the Southwest Quarter (SW/4) of the Northwest Quarter (NW/4) of Section 14 Township 9 South, Range 36 East, Lea County, New Mexico, 1980 feet from the North line and 660 feet from the West line.
2. That drilling operations immediately commenced and drilling operations were in progress well prior to September 14, 1959.
3. That at the time said drilling operations commenced, Whitehall Oil Company, Inc. had no actual knowledge of the rules and regulations for the Allison Pennsylvania pool, Order No. R-1389-B.
4. That this affiant has personal knowledge of the truth and accuracy of the foregoing statements.




Dale O. Chase, Vice President
Whitehall Oil Company, Inc.

Subscribed and sworn to before me
this 5th day of October, 1959.



Notary Public in and for
Dallas County, Texas



Whitehall Oil Company
1814 Mercantile Bank Building
Dallas 1, Texas

Subject: Location of O. K. Lovejoy #1 Well,
Crossroads Penn Field,
Lea County, New Mexico


Dear Sirs:

Mobil Oil Company does hereby waive its objection to the drill site of Whitehall Oil Company's O. K. Lovejoy #1, which is presently being drilled 1980 feet from the north and 660 feet from the west lines of Section 14, T-9S, R-36E, if the 80 acre proration unit granted the completion is designated as the W/2 of the NW/4 of the section.

Yours very truly,

MOBIL OIL COMPANY

By




Title Chief Petroleum Engineer

Mobil Oil Company

A Division of Socony Mobil Oil Company, Inc.

October 2, 1959



MOBIL OIL COMPANY

A Division of Socony Mobil Oil Company, Inc.

OFFICE OF GENERAL COUNSEL
Dallas Office

P. O. BOX 900 • DALLAS 21, TEXAS

October 5, 1959

CHARLES B. WALLACE

R. T. WILKINSON, JR.
FRANK C. BOLTON, JR.

WENDELL J. DOGGETT

JACK E. EARNST

SAM H. FIELD

JAMES T. FITZPATRICK

THOMAS P. HAMILL

M. E. LEWIS

ROSS MADOLE

WALLACE G. MALONE

ROY L. MERRILL

WILLIAM S. RICHARDSON

W. FORREST SMITH

WILLIAM H. TABB

JACK VICKREY

Application of Whitehall Oil Company
for unorthodox location O. K. Lovejoy
Well No. 1, Allison Penn Field Area,
Lea County, New Mexico (Case No. 1785,
October 7, 1959)

New Mexico Oil Conservation Commission
Mabry Hall, State Capitol
Santa Fe, New Mexico

Gentlemen:

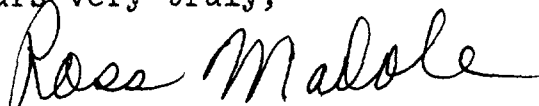
Whitehall Oil Company, Inc. has filed an application for approval of an unorthodox location in the Allison Penn Field Area. This well designated as the O. K. Lovejoy Well No. 1 is located 1980 feet from the north line and 660 feet from the west line of Section 14, T9S, R36E, Lea County, New Mexico.

This letter is to inform you that Socony Mobil Oil Company, Inc. has no objections to the unorthodox location, provided that the 80-acre unit to be assigned to the O. K. Lovejoy Well No. 1 be designated as the W/2 of the NW/4 of Section 14. This designation would eliminate the possibility that an additional well could be drilled offsetting Socony Mobil Oil Company, Inc.'s Santa Fe (I) Lease in Section 15, and thus would prevent waste.

Please enter this letter as an exhibit in Case No. 1785 as evidence of Socony Mobil Oil Company, Inc.'s position in this matter.

Thank you for your usual co-operation.

Yours very truly,



Ross Madole