

CASE 1809: (a) CREATION OF AN OIL POOL.

County LEA Pool BAISH-ABO

TOWNSHIP 17 South, RANGE 32 East, NEW MEXICO PRINCIPAL MERIDIAN

6	5	4	3	2	1
7	8	9	10	11	12
13	17	16	15	14	13
19	20	21	22	23	24
26	28	29	27	26	25
31	32	33	34	35	36

PURPOSE: One (1) completed oil well capable of producing.

DISCOVERY WELL: Continental Oil Company - M. E. Baish "A" No. 27 in
Unit I of Section 21-T17S-R32E. Completed in Abo on
September 2, 1959. Top of perforations is at 8977'.

Proposed pool boundary colored in red. SECTION 21: SE/4

BEFORE THE
OIL CONSERVATION COMMISSION
SANTA FE, NEW MEXICO
O.C.C. EXHIBIT No. 1809
CASE 1809

County LEA Pool FOWLER-UPPER SILURIANTOWNSHIP 24 South, RANGE 37 East, NEW MEXICO PRINCIPAL MERIDIAN

6	5	4	3	2	1
7	8	9	10	11	12
18	17	16	15	14	13
19	20	21	22	23	24
30	29	28	27	26	25
31	32	33	34	35	36

PURPOSE: Two (2) completed oil wells capable of producing.DISCOVERY WELL: Pan American Petroleum Corp. - South Mattix Unit No. 3 in
Unit B of Section 22-T24S-R37E. Completed in Silurian
February 11, 1959. Top of perforations is at 7180'.and, Pan American Petroleum Corp. - South Mattix Unit No. 13 in
Unit I of Section 22-T24S-R37E. Completed in Silurian
August 5, 1959. Top of perforations is at 7296'.Proposed pool boundary colored in red. SECTION 22: E/2

County LEA Pool MONUMENT-TUBB

TOWNSHIP 20 South, RANGE 37 East, NEW MEXICO PRINCIPAL MERIDIANA 6x6 grid with numbers 1 through 36. The numbers are arranged in a standard 6x6 magic square pattern. A red square highlights the cell containing the number 12, which is located in the second row, fifth column. The grid is as follows:

6	5	4	3	2	1
7	8	9	10	11	12
18	17	16	15	14	13
19	20	21	22	23	24
30	29	28	27	26	25
31	32	33	34	35	36

PURPOSE: One (1) completed oil well capable of producing.

DISCOVERY WELL: Amerada Petroleum Corp. - State "Q" No. 1 in Unit J
of Section 16-T20S-R37E. Completed in Tubb June 9, 1959.
Top of perforations is at 6455'.

Proposed pool boundary colored in red. SECTION 16: SE/4

County EDDY Pool CANYON-WOLFCAMPTOWNSHIP 19 South, RANGE 24 East, NEW MEXICO PRINCIPAL MERIDIAN

6	5	4	3	2	1
7	8	9	10	11	12
18	17	16	15	14	13
19	20	21	22	23	24
30	29	28	27	26	25
31	32	33	34	35	36

PURPOSE: One (1) completed oil well capable of producing.

DISCOVERY WELL: Gordon M. Cone - Gorman State No. 1 in Unit C ofSection 36-T19S-R24E. Completed in Wolfcamp onJuly 15, 1959. Top of perforations is at 5741'.

Proposed pool boundary colored in red. SECTION 36: NW/4

CASE 1809: (e) EXTENSION OF AN EXISTING OIL POOL.

County LEA Pool EAST CROSSROADS-DEVONIAN

TOWNSHIP 9 South, RANGE 37 East, NEW MEXICO PRINCIPAL MERIDIAN

	6	5	4	3	2	1
7	8	9	10	11	12	
13	17	16	15	14	13	
19	20	21	22	23	24	
26	29	28	27	26	25	
31	32	33	34	35	36	

PURPOSE: One (1) completed oil well capable of producing.

J. C. Barnes Oil Company - Warren Davis Federal No. 1 in
Unit J of Section 19-T9S-R37E. Completed in Devonian on
July 4, 1959. Top of perforations is at 12,242'.

Pool boundary colored in red.

Proposed extension colored in green. SECTION 19: N/2 SE/4

County EDDY Pool CULWIN-QUEEN

TOWNSHIP 18 South, RANGE 31 East, NEW MEXICO PRINCIPAL MERIDIAN

6	5	4	3	2	1
7	8	9	10	11	12
18	17	16	15	14	13
19	20	21	22	23	24
30	29	28	27	26	25
31	32	33	34	35	36

36
T19S-R30E
T19S
R30E

PURPOSE: One (1) completed oil well capable of producing.

John H. Trigg - Federal "TR" No. 1-31 in Unit M of

Section 31-T18S-R31E. Completed in Queen on

September 5, 1959. Top of perforations is at 3092'.

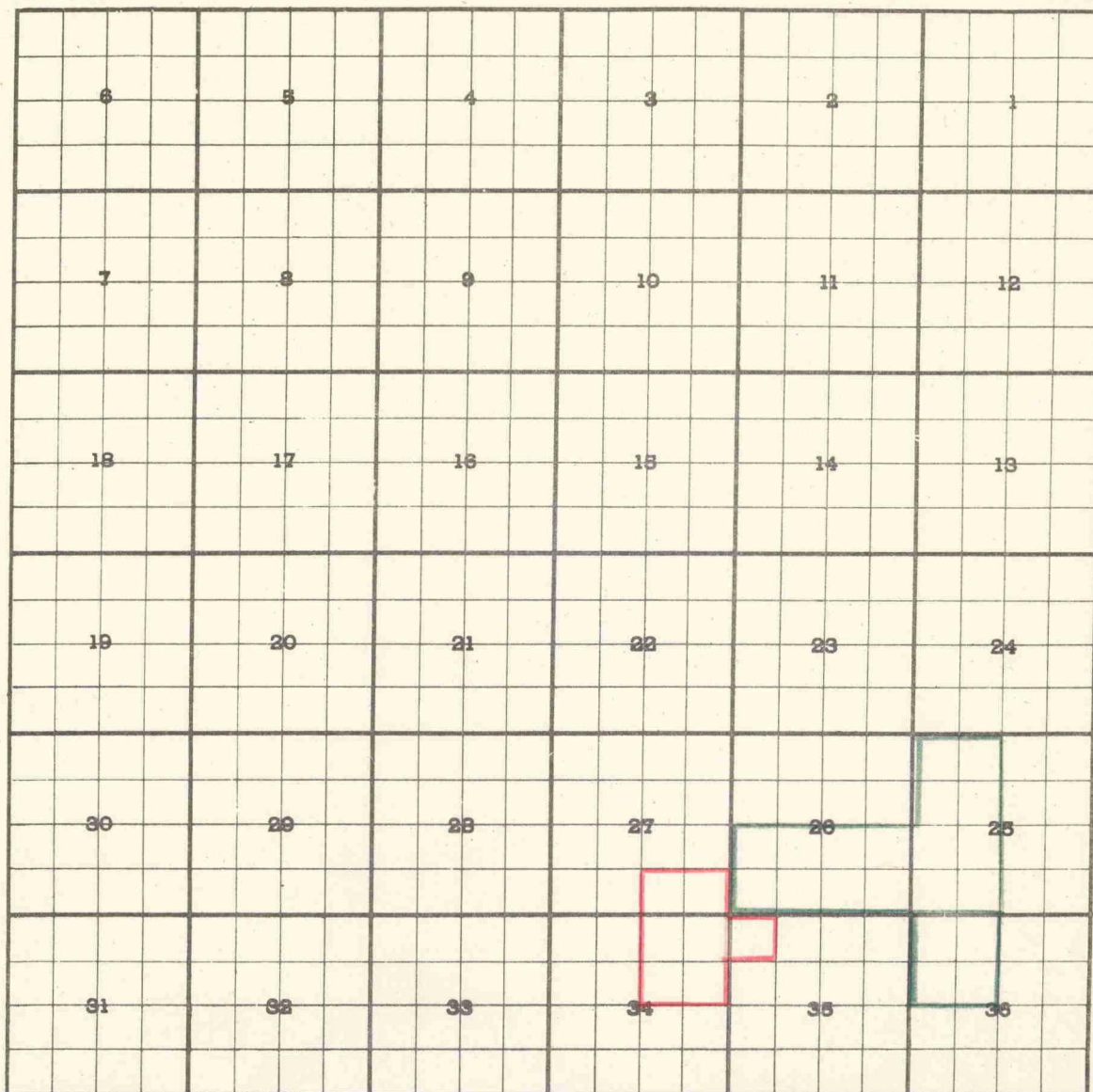
Pool boundary colored in red.

Proposed extension colored in green. SECTION 31: SW/4

This proposed extension is contiguous to Sec. 36-T18S-R30E
Sec. 1-T19S-R30E
Sec. 6-T19S-R31E

County EDDY Pool DAYTON-ABO

TOWNSHIP 18 *South*, RANGE 26 *East*, NEW MEXICO PRINCIPAL MERIDIAN



PURPOSE: Two wells capable of producing.

E. P. Campbell - B & B Federal No. 1 in Unit C of Section 36-T18S-R26E.

Completed in Abo June 8, 1959. Top of perforations 5840'.

E. P. Campbell - Nix & Curtis No. 1 in Unit E of Section 25-T18S-R26E.

Completed in Abo June 8, 1959. Top of perforations 5408'.

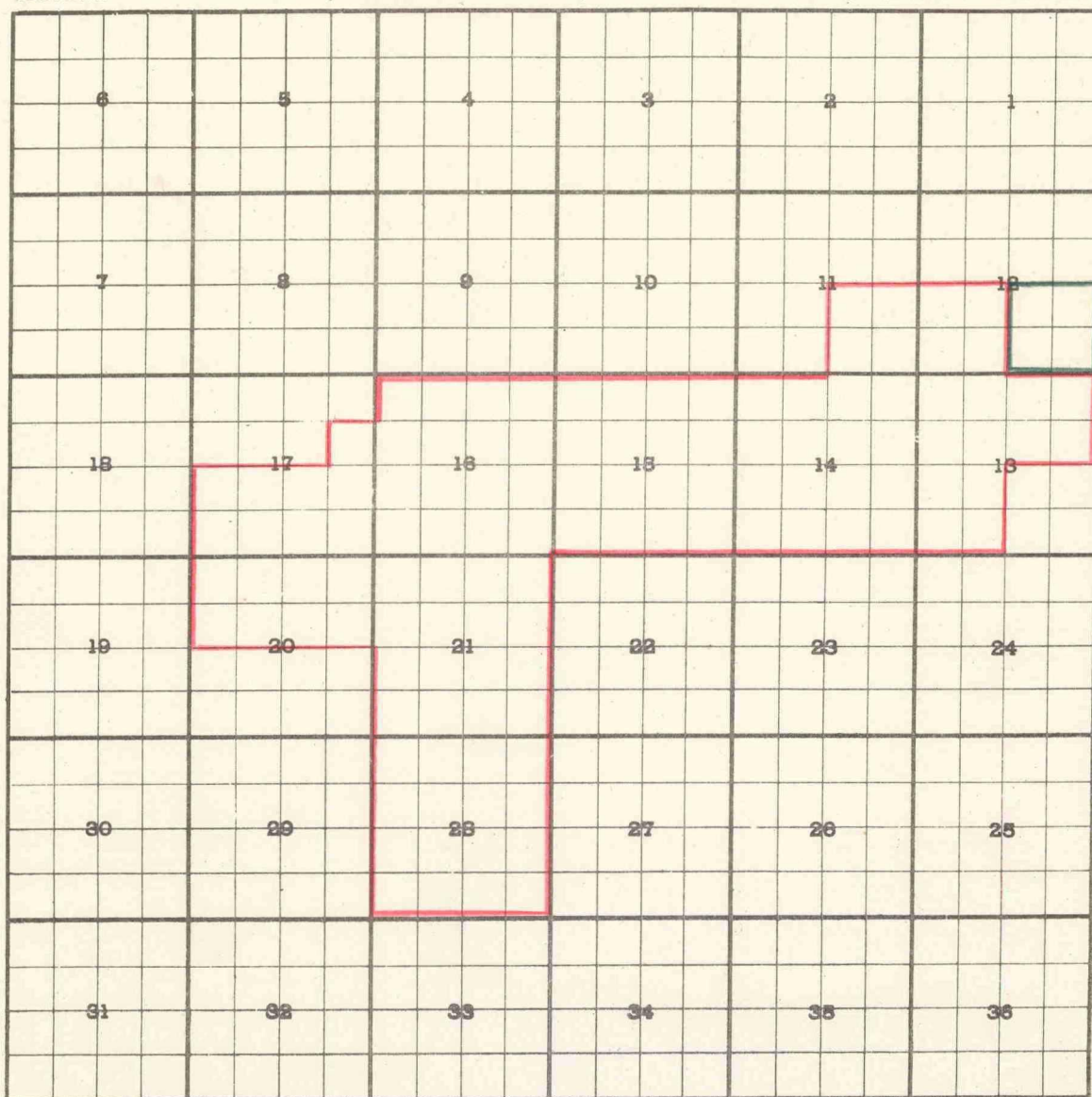
Pool boundary colored in red.

Proposed extension colored in green - SECTION 25: W/2
SECTION 26: S/2
SECTION 36: NW/4

CASE 1809: (h) EXTENSION OF AN EXISTING OIL POOL.

County EDDY Pool HIGH LONESOME

TOWNSHIP 16 South, RANGE 29 East, NEW MEXICO PRINCIPAL MERIDIAN



PURPOSE: One (1) oil well capable of producing.

General American Oil Co. of Texas - Brewer No. 19 in Unit O of Section 12-

T16S-R29E. Completed in Queen on
September 13, 1959. Top of perforations
is at 2077'.

Pool boundary colored in red.

Proposed extension colored in green - SECTION 12: SE/4

CASE 1809: (i) EXTENSION OF AN EXISTING OIL POOL.

County CHAVES Pool LITTLE LUCKY LAKE-DEVONIAN

TOWNSHIP 15 South, RANGE 30 East, NEW MEXICO PRINCIPAL MERIDIAN

	6	5	4	3	2	1
7	8	9	10	11	12	
13	14	15	16	17	18	
19	20	21	22	23	24	
25	26	27	28	29	30	
31	32	33	34	35	36	

PURPOSE: One (1) completed oil well capable of producing.

Texaco, Inc. - Peery Federal No. 3 in Unit K of Section 29-T15S-R30E.

Completed in Devonian September 12, 1959.

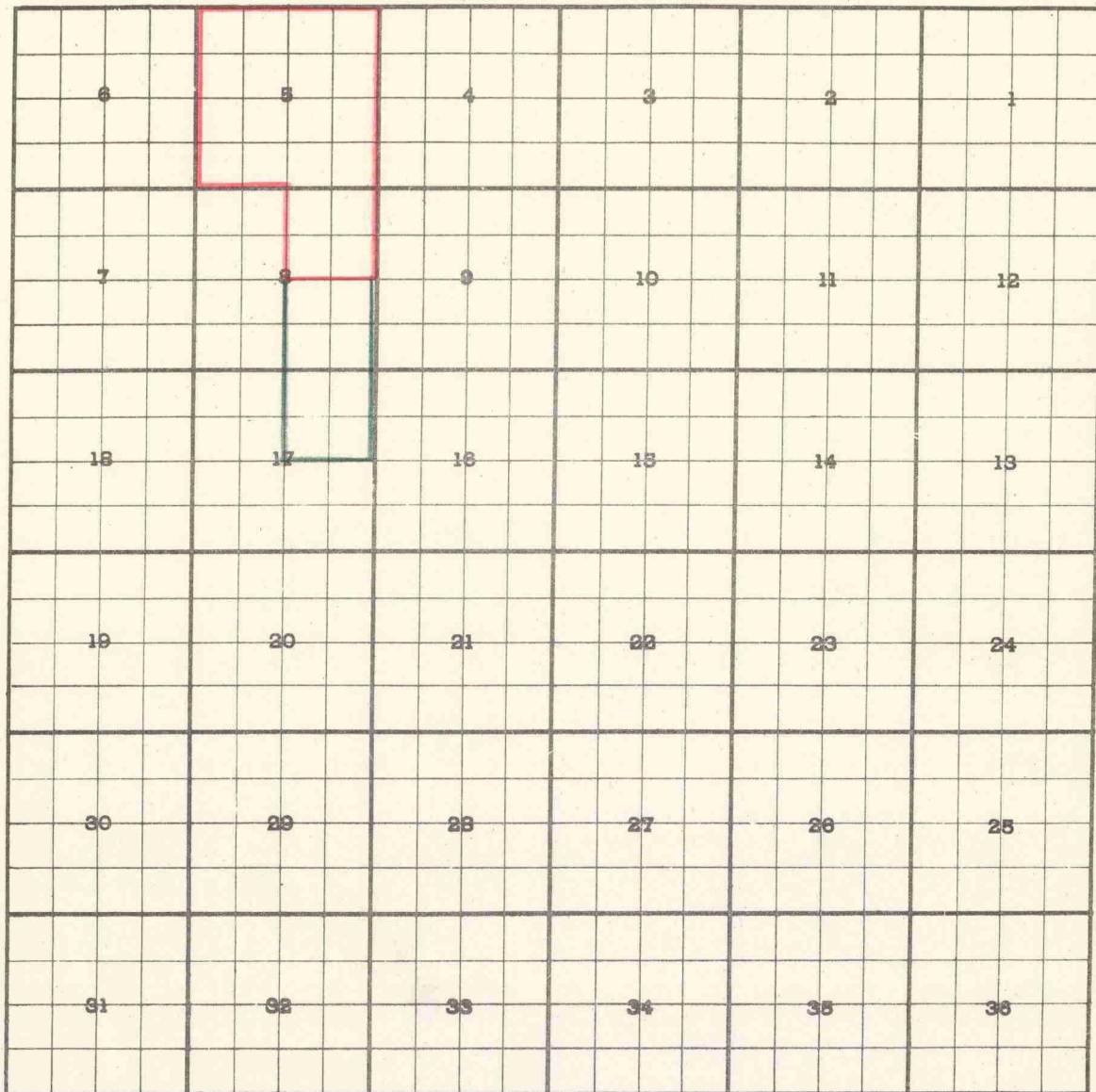
Top of perforations is at 11,056'.

Pool boundary colored in red.

Proposed extension colored in green - SECTION 29: SW/4

County EDDY Pool RED LAKE-PENNSYLVANIAN GAS

TOWNSHIP 18 South, RANGE 27 East, NEW MEXICO PRINCIPAL MERIDIAN



PURPOSE: One (1) completed gas well capable of producing.

Humble Oil & Refining Company - Chalk Bluff Draw "C" No. 1 in Unit G
of Section 17-T18S-R27E. Completed in
Pennsylvanian July 23, 1959. Top of
perforations is at 9446'.

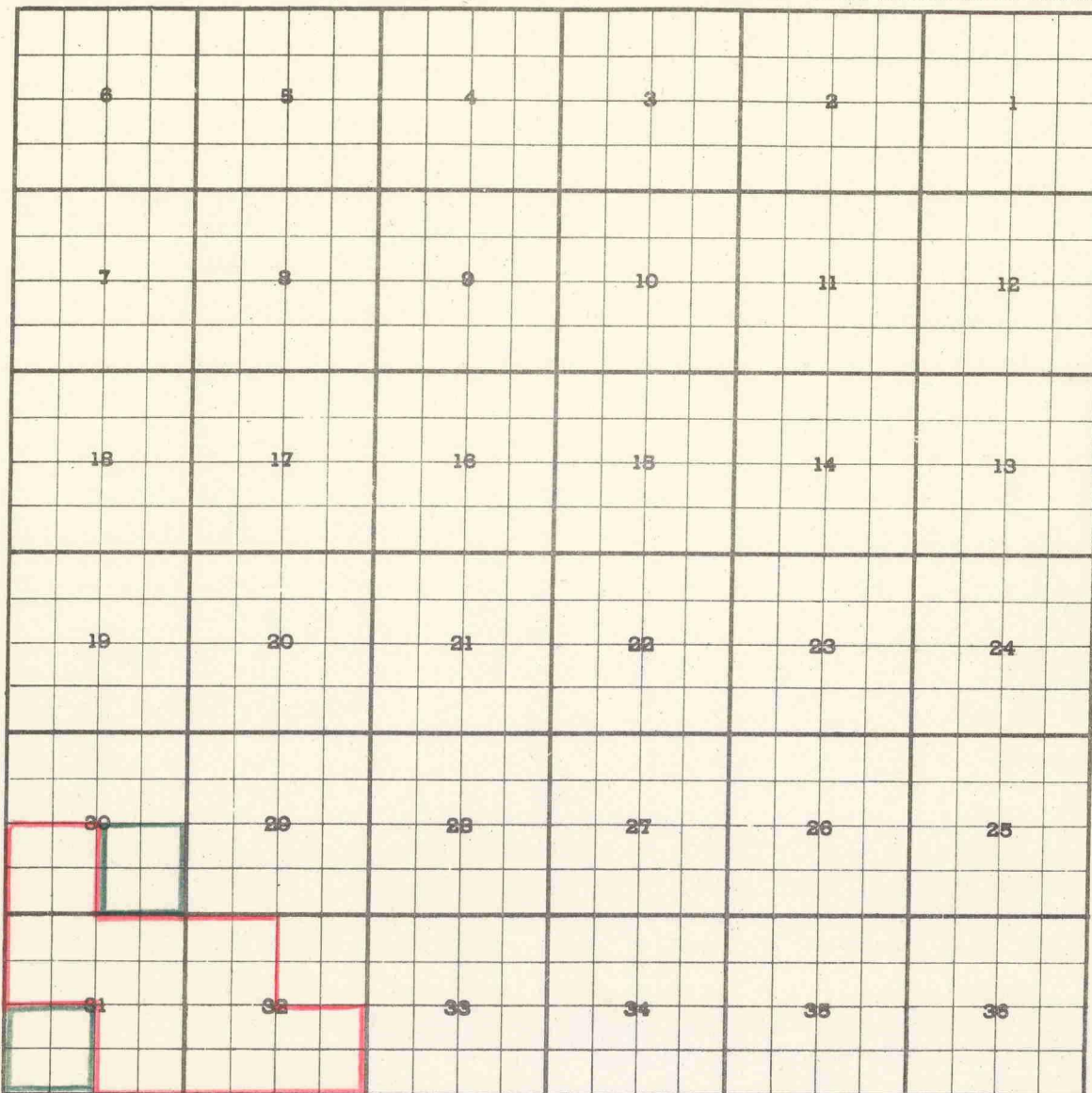
Pool boundary colored in red.

Proposed extension colored in green - SECTION 8: SE/4
SECTION 17: NE/4

CASE 1809: EXTENSION OF AN EXISTING OIL POOL.
(Additional Extension on Next Page)

County LEA Pool ROBINSON

TOWNSHIP 16 South, RANGE 32 East, NEW MEXICO PRINCIPAL MERIDIAN



PURPOSE: Three (3) completed oil wells capable of producing.

Aztec Oil & Gas Company - State "R" No. 1A in Unit O of Sec. 30-T16S-R32E.

Completed in Grayburg September 10, 1959. Top of perforations - 3824'.

Aztec Oil & Gas Company - State "R" No. 1 in Unit M of Sec. 31-T16S-R32E.

Completed in Grayburg-San Andres September 28, 1959. Top of perfs. 3802'.

Aztec Oil & Gas Company - State "R" No. 3 in Unit N of Sec. 31-T16S-R32E.

Completed in Grayburg-San Andres October 29, 1959. Top of perfs. 3806'.

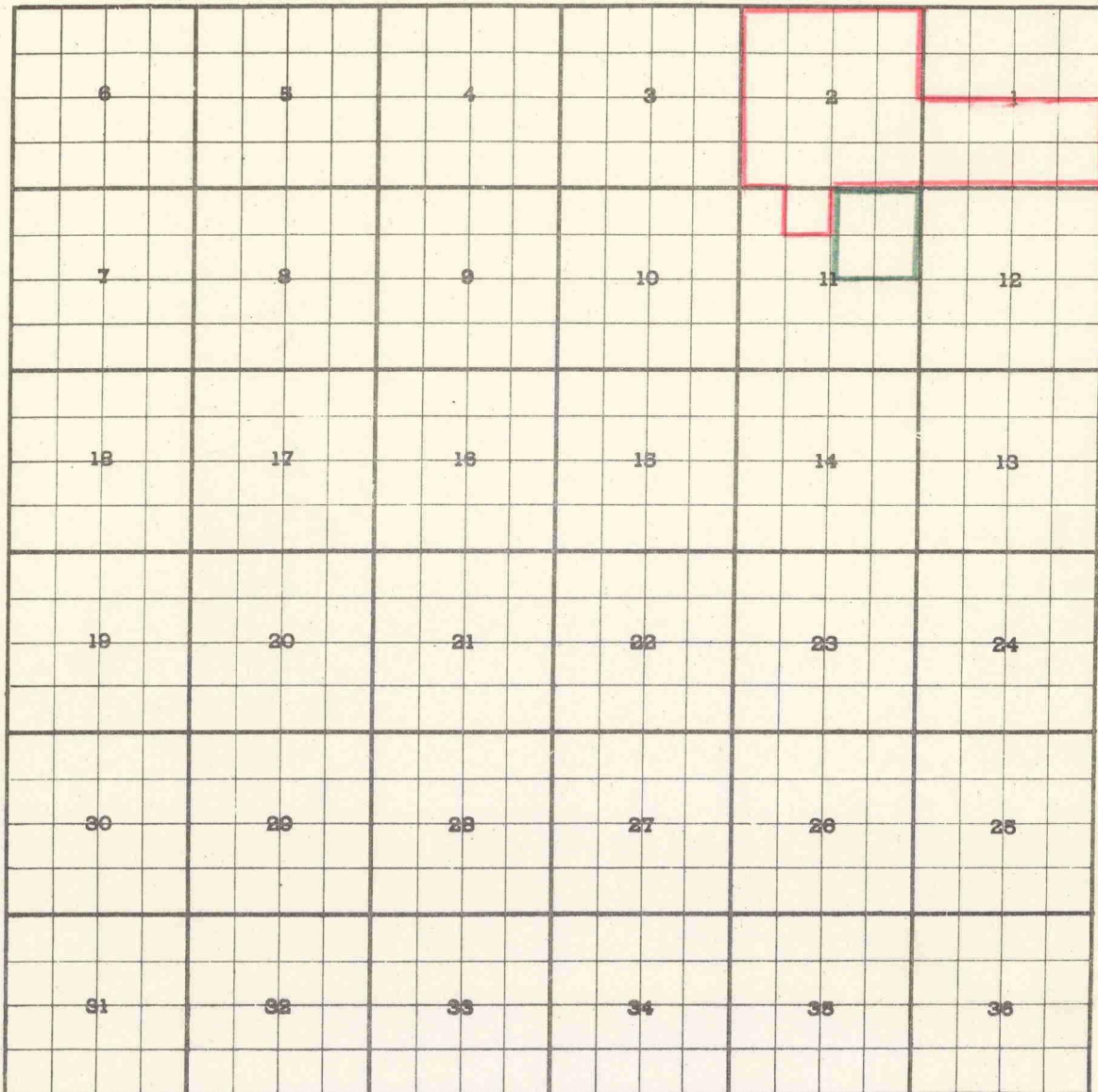
Pool boundary colored in red.

Proposed extensions colored in green - SECTION 30: SE/4
SECTION 31: SW/4

CASE 1809: ADDITION (k) EXTENSION OF AN EXISTING OIL POOL.

County EDDY Pool ROBINSON

TOWNSHIP 17 South, RANGE 31 East, NEW MEXICO PRINCIPAL MERIDIAN



PURPOSE: One (1) completed oil well capable of producing.

Skelly Oil Company - Lea "C" No. 2 in Unit B of Section 11-T17S-R31E.

Completed in Grayburg October 25, 1959.

Top of perforations is at 3463'.

Pool boundary colored in red.

Proposed extension colored in green - SECTION 11: NE/4