

County EDDY Pool BANDANA POINT-PENNSYLVANIAN GASTOWNSHIP 23 South, RANGE 23 East, NEW MEXICO PRINCIPAL MERIDIAN

6	5	4	3	2	1	
7	8	9	10	11	12	
13	17	16	15	14	13	
19	20	21	22	23	24	
30	29	28	27	26	25	
31	32	33	34	35	36	

PURPOSE: One (1) completed gas well capable of producing.

DISCOVERY WELL: Humble Oil & Refining Company - Bandana Point Unit No. 1

in Unit 0, Section 13-T23S-R23E. Completed in Pennsylvanian

August 8, 1959. Top of perforations - 9782'.

Proposed pool boundary colored in red. SECTION:13: SE/4

County LEA Pool BUFFALO-PENNSYLVANIAN GAS

TOWNSHIP 19 South, RANGE 33 East, NEW MEXICO PRINCIPAL MERIDIAN

6	5	4	3	2	1
7	8	9	10	11	12
13	17	16	15	14	13
19	20	21	22	23	24
30	29	28	27	26	25
31	32	33	34	35	36

PURPOSE: One (1) completed gas well capable of producing.

DISCOVERY WELL: Pan American Petroleum Corporation - Buffalo Federal Unit  
No. 4 in Unit H of Section 4-T19S-R33E. Completed in  
Pennsylvanian March 11, 1958. Top of perforations - 13,270'.

Proposed pool boundary colored in red. SECTION 4: NE/4

County EDDY Pool CULWIN-YATES

TOWNSHIP 19 South, RANGE 30 East, NEW MEXICO PRINCIPAL MERIDIAN

6	5	4	3	2	1
7	8	9	10	11	12
18	17	16	15	14	13
19	20	21	22	23	24
30	29	28	27	26	25
31	32	33	34	35	36

PURPOSE: One (1) completed oil well capable of producing.

DISCOVERY WELL: J. I. O'Neill, Jr. - Federal "E" No. 3 in Unit H of  
Section 1-T19S-R30E. Completed in Yates August 9, 1959.  
Top of perforations - 2582'.

Proposed pool boundary colored in red. SECTION 1: NE/4



County CHAVES

Pool LITTLE LUCKY LAKE-PENNSYLVANIAN

TOWNSHIP 15 South, RANGE 30 East, NEW MEXICO PRINCIPAL MERIDIAN

6	5	4	3	2	1	
7	8	9	10	11	12	
18	17	16	15	14	13	
19	20	21	22	23	24	
30	29	28	27	26	25	
31	32	33	34	35	36	

PURPOSE: One (1) completed oil well capable of producing.

DISCOVERY WELL: Texaco, Inc. - State LLA Shell No. 1 in Unit C of

Section 32-T15S-R30E. Completed in Atoka October 10, 1959.

Top of perforations - 10,252.

Proposed pool boundary colored in red. SECTION 32: NW/4



CASE 1833: (e) CREATION OF AN OIL POOL.

County EDDY Pool EAST MILLMAN-SEVEN RIVERS

TOWNSHIP 19 South, RANGE 28 East, NEW MEXICO PRINCIPAL MERIDIAN

6	5	4	3	2	1	
7	8	9	10	11	12	
13	17	16	15	14	13	
19	20	21	22	23	24	
30	29	28	27	26	25	
31	32	33	34	35	36	

PURPOSE: One (1) completed oil well capable of producing.

DISCOVERY WELL: Olen F. Featherstone - Fryman State No. 1 in Unit F  
of Section 21-T19S-R28E. Completed in Seven Rivers  
September 30, 1959. Top of perforations - 1038'.

Proposed pool boundary colored in red. SECTION 21: NW/4

County LEA Pool WEST PEARL-QUEEN

TOWNSHIP 19 South, RANGE 34 East, NEW MEXICO PRINCIPAL MERIDIAN

6	5	4	3	2	1	
7	8	9	10	11	12	
13	17	16	15	14	13	
19	20	21	22	23	24	
30	29	28	27	26	25	
31	32	33	34	35	36	

PURPOSE: One (1) completed oil well capable of producing.

DISCOVERY WELL: Cactus Drilling Company - Superior Federal No. 1 in  
Unit K of Section 25-T19S-R34E. Completed in Queen  
October 3, 1959. Top of perforations - 4796'.

Proposed pool boundary colored in red. SECTION 25: SW/4

County LEA Pool TEAGUE-ABO GAS

\*This was advertised as the creation of an oil pool.

TOWNSHIP 23 South, RANGE 37 East, NEW MEXICO PRINCIPAL MERIDIAN

6	5	4	3	2	1
7	8	9	10	11	12
18	17	16	15	14	13
19	20	21	22	23	24
30	29	28	27	26	25
31	32	33	34	35	36

PURPOSE: One (1) completed gas well capable of producing. (40 acres dedicated)

DISCOVERY WELL: Gulf Oil Corporation - G. G. Travis No. 1 in Unit I of

Section 21-T23S-R37E. Completed in Abo Sept. 16, 1959.

Top of perforations - 6764'.

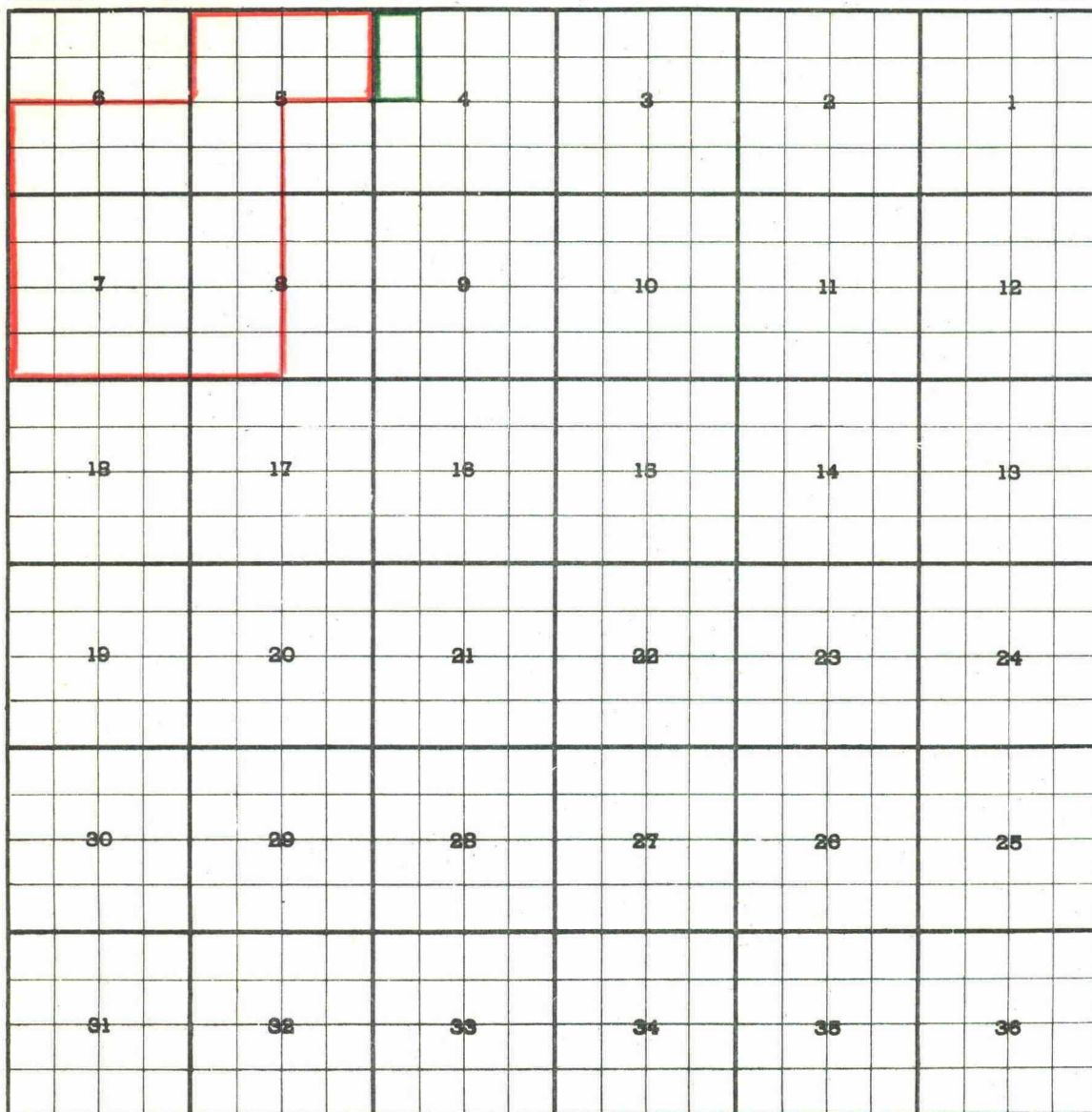
Proposed pool boundary colored in red. SECTION 21: SE/4



CASE 1833:(h) EXTENSION OF AN EXISTING OIL POOL.

County CHAVES Pool ACME

TOWNSHIP 8 *South*, RANGE 27 *East*, NEW MEXICO PRINCIPAL MERIDIAN



PURPOSE: One (1) completed oil well capable of producing.

Wilson P. Hammond & Son - McIntyre State No. 1 in Unit E of Section 4-

T8S-R27E. Completed in San Andres October 1, 1959.

Depth to casing shoe - 1939'.

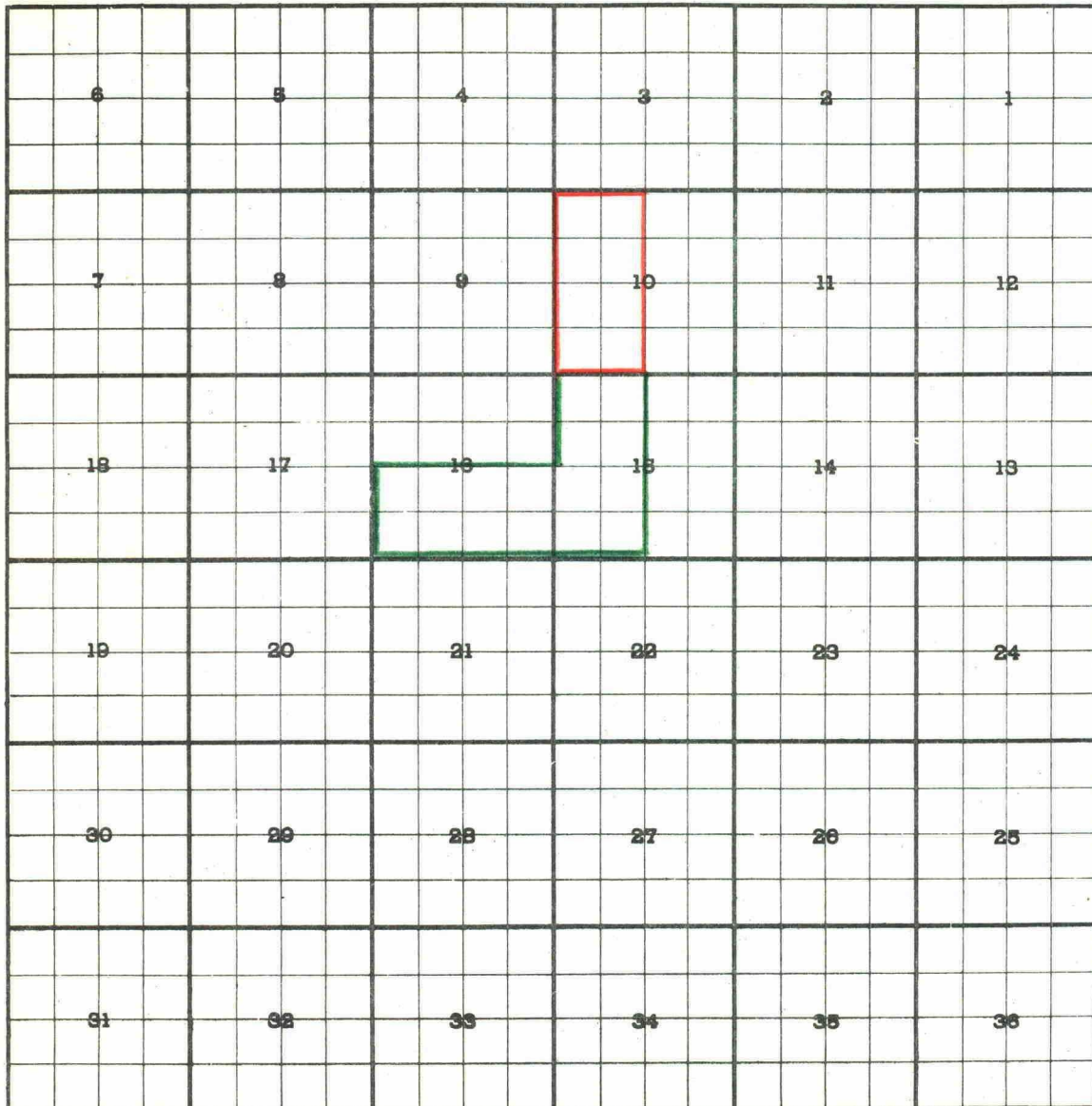
Pool boundary colored in red.

Proposed extension colored in green. SECTION 4: W/2 NW/4

CASE 1833: (i) EXTENSION OF AN EXISTING OIL POOL.

County LEA Pool NORTH BAGLEY-PENNSYLVANIAN

TOWNSHIP 11 *South*, RANGE 33 *East*, NEW MEXICO PRINCIPAL MERIDIAN



PURPOSE: One completed oil well capable of producing.

Texas Crude Oil Company & McAlester Fuel Company-State HN No. 1 in Unit N  
of Section 16-T11S-R33E. Completed in Atoka(Penn.) May 29, 1959.  
Top of perforations - 10,744'.

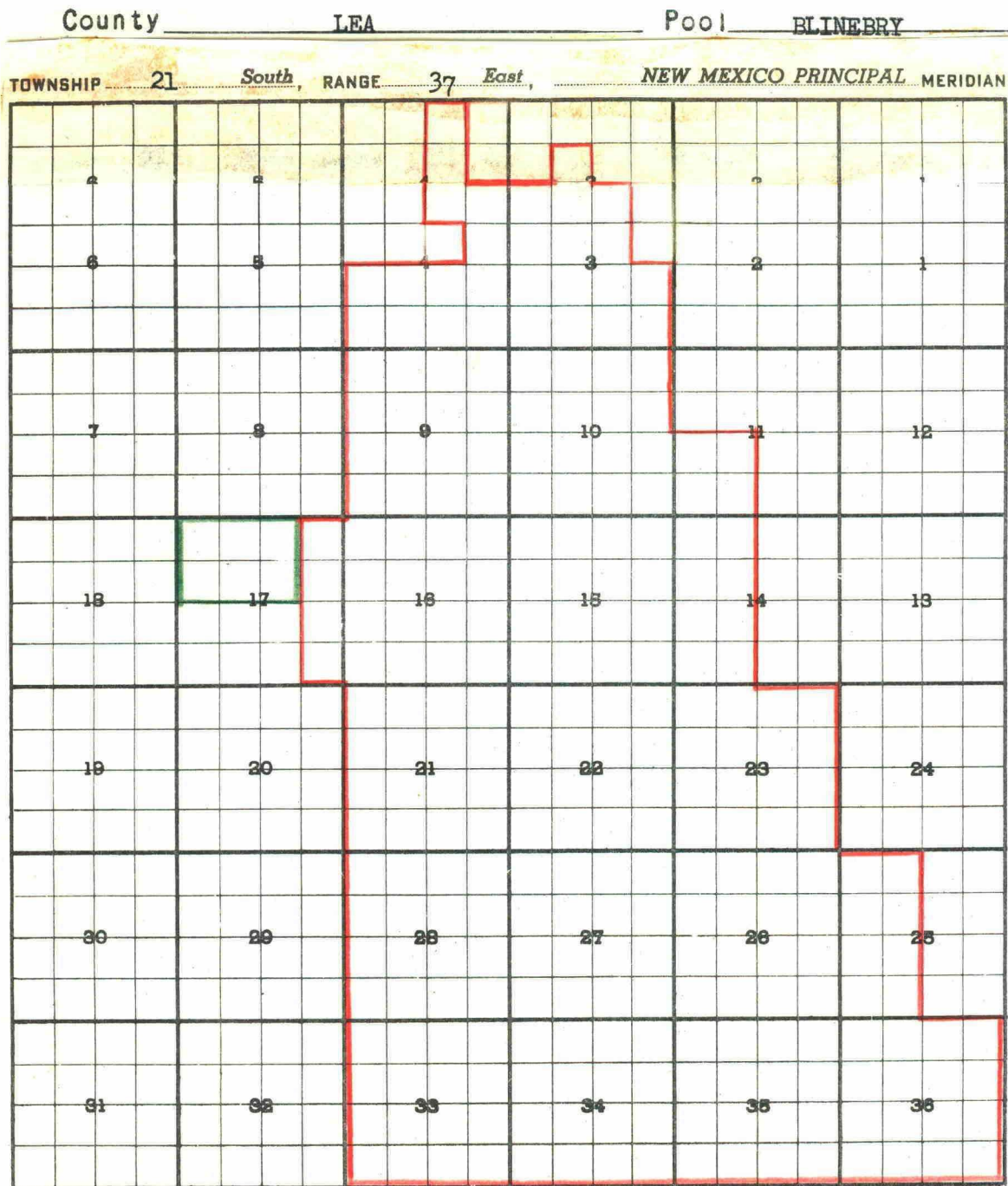
Pool boundary colored in red.

Proposed extension colored in green. SECTION 15: W/2

SECTION 16: S/2



CASE 1833: (j) EXTENSION OF AN EXISTING OIL POOL.



PURPOSE: One completed oil well capable of producing.

Texaco, Inc. - Mittie Weatherley No. 2 in Unit E of Section 17-T21S-R37E.

Completed in Blinebry August 20, 1959.

Top of perforations - 5668'.

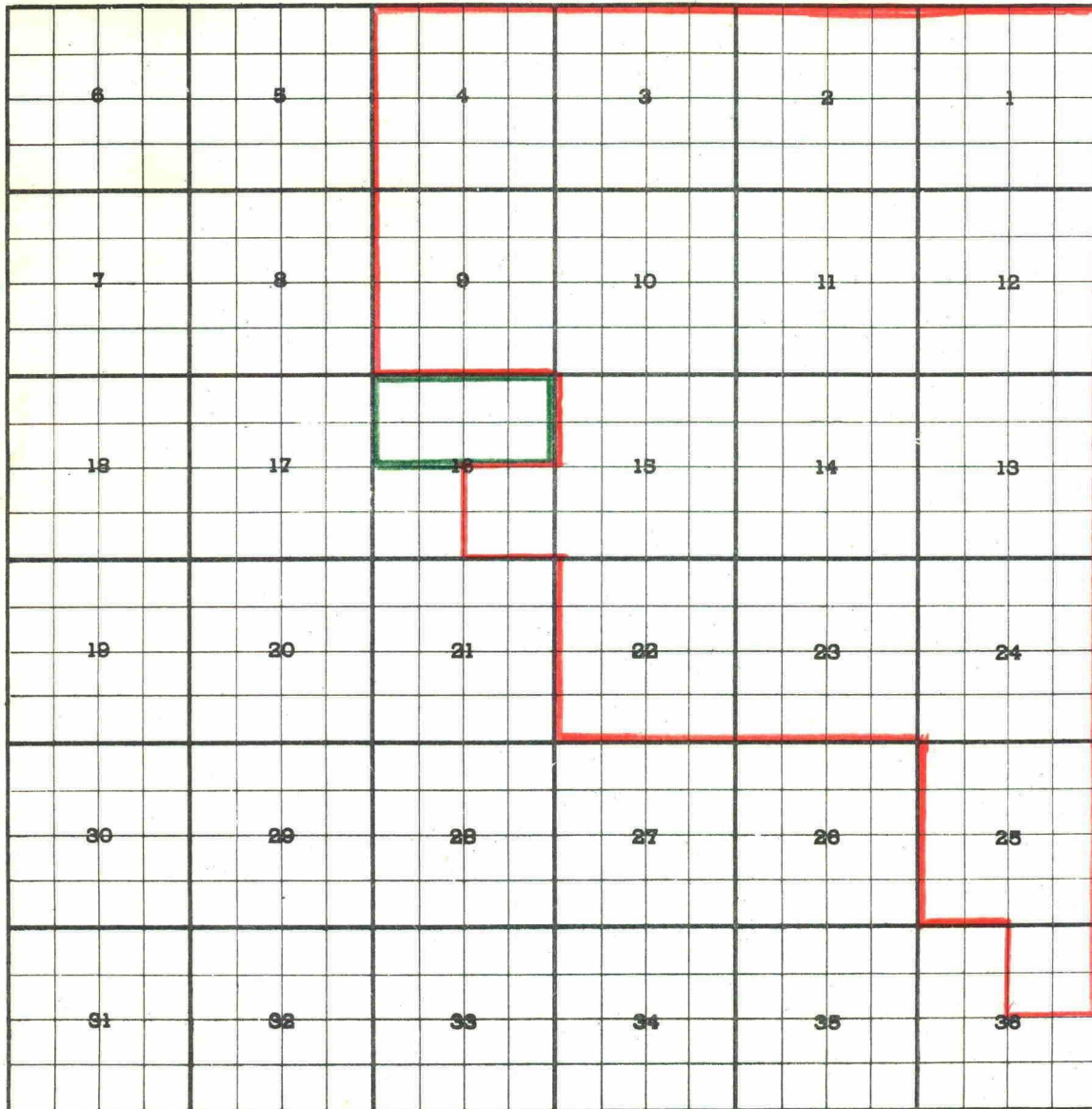
Pool boundary colored in red.

Proposed extension colored in green. SECTION 17: NW/4 & W/2 NE/4



County LEA Pool BLINEBRY GAS

TOWNSHIP 22 South, RANGE 37 East, NEW MEXICO PRINCIPAL MERIDIAN



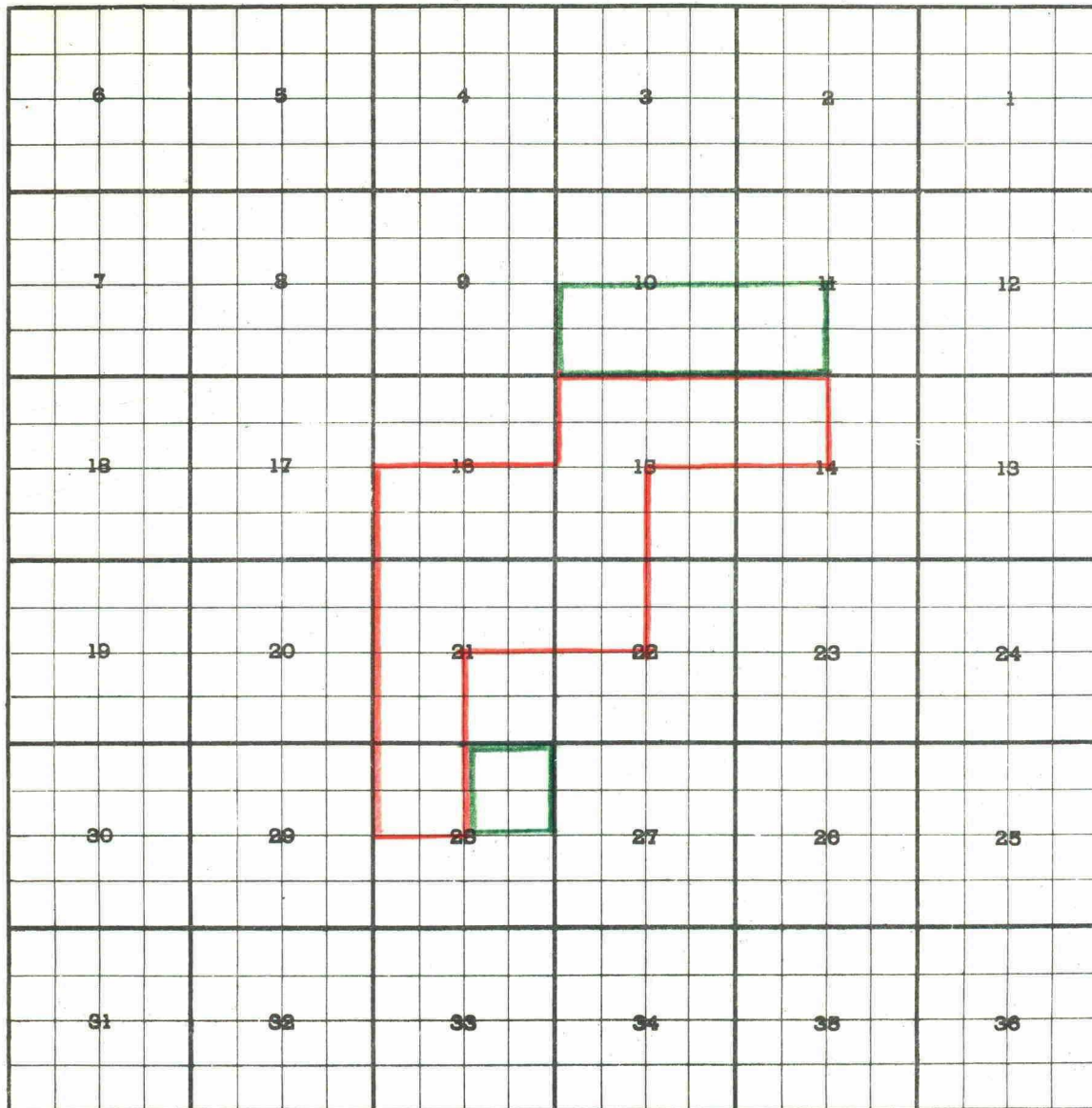
PURPOSE: One completed gas well capable of producing. (NW/4 dedicated)

Western Development Company of Delaware-Gulf State No. 1 in Unit C  
of Section 16-T22S-R37E. Completed in Blinebry April 26, 1959.

Top of perforations - 5492'.

Pool boundary colored in red.

Proposed extension colored in green. SECTION 16: N/2

County CHAVES Pool COYOTE-QUEENTOWNSHIP 11 South, RANGE 27 East, NEW MEXICO PRINCIPAL MERIDIAN

PURPOSE: Six (6) completed oil wells capable of producing.

McAlester Fuel Company-State IN No. 1 in Unit N, Sec. 10-T11S-R27E.

Completed in Queen October 31, 1959. Top of perforations - 849'.

Whaley Co., Inc.-New Mexico State "A" No. 1A in Unit M, Section 11-T11S-R27E.

Completed in Queen October 1, 1959. Top of perforations 934'.

Whaley Co., Inc.-New Mexico State "A" No. 2A in Unit K, Section 11-T11S-R27E.

Completed in Queen November 4, 1959. Top of perforations 960'.

Whaley Co., Inc.-New Mexico State "A" No. 3A in Unit P of Section 10-T11S-R27E.

Completed in Queen October 14, 1959. Top of perforations 904'.

Whaley Co., Inc.-New Mexico State "A" No. 4A, Unit O, Section 10-T11S-R27E.

Completed in Queen October 29, 1959. Top of perforations 886'.

ADDITION:Wayne J. Spears-Spears State No. 2 in Unit B, Section 28-11-27.

Completed in Queen August 15, 1959. Top of perforations 850'.

POOL BOUNDARY COLORED IN RED.

PROPOSED EXTENSIONS COLORED IN GREEN. SECTION 10: S/2

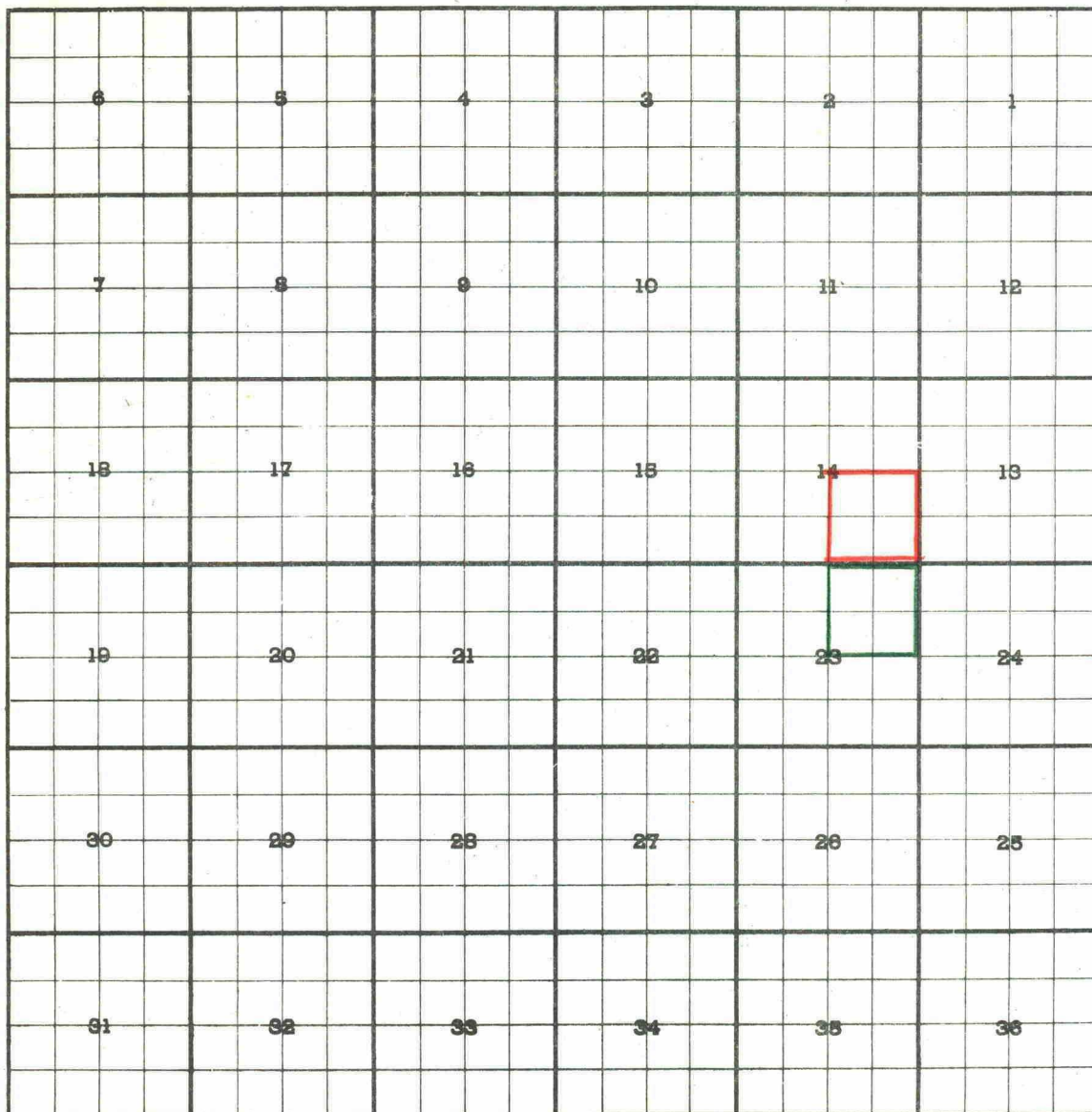
SECTION 11: SW/4 ADDITION--SECTION 28: NE/4



CASE 1833: (m) EXTENSION OF AN EXISTING OIL POOL.

County EDDY Pool EAGLE CREEK-SAN ANDRES

TOWNSHIP 17 South, RANGE 25 East, NEW MEXICO PRINCIPAL MERIDIAN



PURPOSE: One (1) completed oil well capable of producing.

Miller Brothers Oil Company - Behrendt-Gissler No. 1 in Unit B of  
Section 23-T17S-R25E. Completed in Slaughter(San Andres) July 31, 1959.  
Depth to Casing Shoe - 1260'.

Pool boundary colored in red.

Proposed extension colored in green. SECTION 23: NE/4



County LEA Pool EL MAR-DELAWARETOWNSHIP 26 South, RANGE 33 East, NEW MEXICO PRINCIPAL MERIDIAN

6	5	4	3	2	1
7	8	9	10	11	12
13	17	16	15	14	13
19	20	21	22	23	24
30	29	28	27	26	25
31	32	33	34	35	36

T26S - R32E

State Line

PURPOSE: Three (3) completed oil wells capable of producing.  
Continental Oil Company - Payne No. 2 in Unit E of Section 30-T26S-R33E.  
 Completed in Delaware September 29, 1959. Top of perforations 4695'.  
Continental Oil Company - Payne No. 4 in Unit K of Section 30-T26S-R33E.  
 Completed in Delaware November 10, 1959. Top of perforations 4705'.  
Neville G. Penrose, Inc. - Brown Federal No. 1 in Unit D of Sec. 30-T26S-R33E.  
 Completed in Delaware October 23, 1959. Top of perforations 4682'.  
 POOL BOUNDARY COLORED IN RED.  
 PROPOSED EXTENSION COLORED IN GREEN. SECTION 30: W/2

This extension is contiguous to El Mar-Delaware Pool in Township 26S-R32E.

CASE 1833: (o) EXTENSION OF AN EXISTING OIL POOL.

County EDDY Pool EMPIRE-ABO

TOWNSHIP 17 South, RANGE 27 East, NEW MEXICO PRINCIPAL MERIDIAN

6	5	4	3	2	1
7	8	9	10	11	12
18	17	16	15	14	13
19	20	21	22	23	24
30	29	28	27	26	25
31	32	33	34	35	36

T18S - R27E

PURPOSE: One (1) completed oil well capable of producing.

Gulf Oil Corporation - Eddy State "I" NCT-C No. 1 in Unit O of Section 36-

T17S-R27E. Completed in Abo September 15, 1959.

Top of perforations - 5648'.

Pool boundary colored in red. (

Proposed extension colored in green. SECTION 36: SE/4

Proposed extension contiguous to Empire-Abo Pool in T18S-R27E.

ADDITIONAL EXTENSION ON NEXT PAGE.



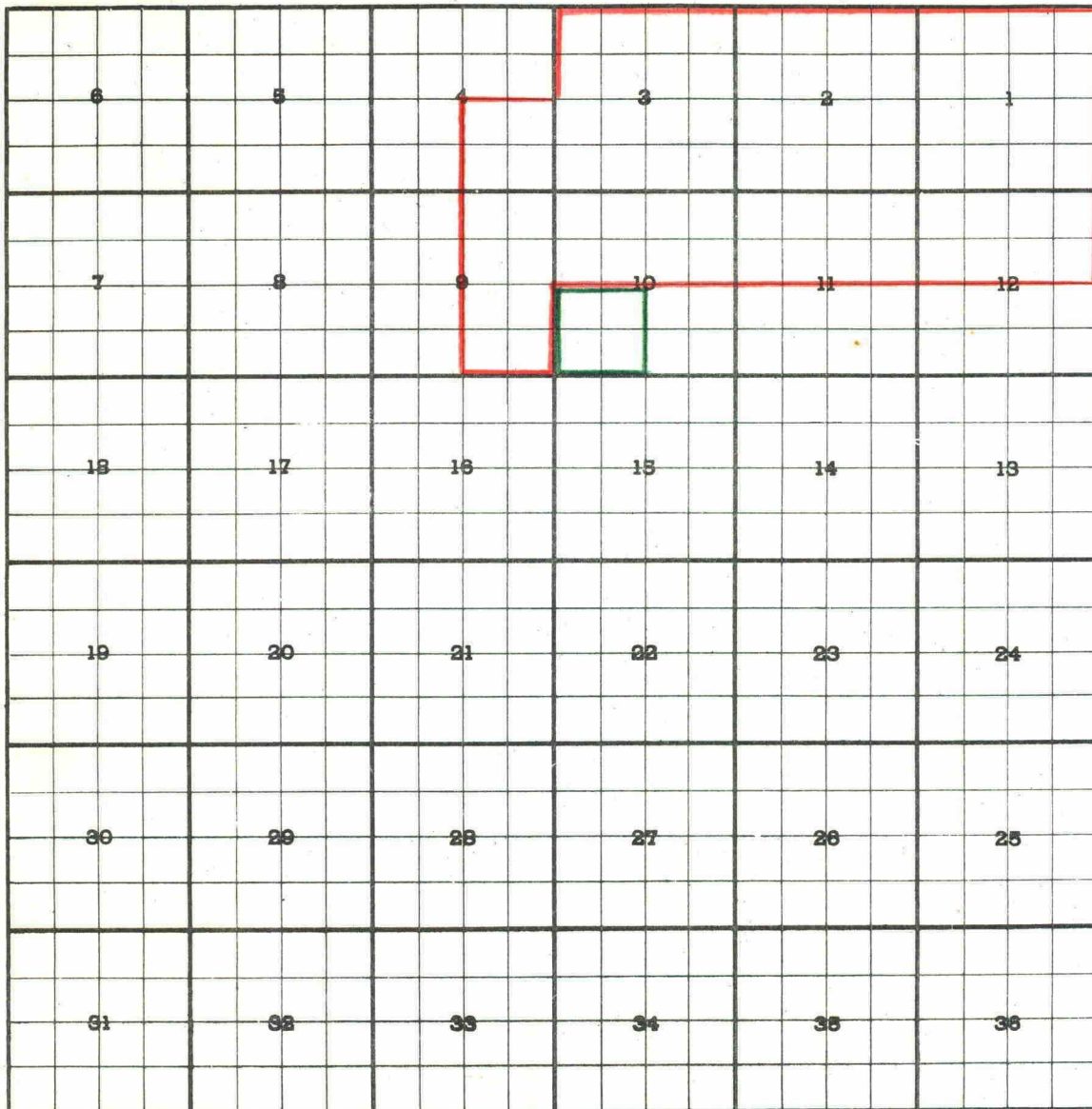




CASE 1833: (o) ADDITIONAL EXTENSION OF AN EXISTING OIL POOL.

County EDDY Pool EMPIRE-ABO

TOWNSHIP 18 South, RANGE 27 East, NEW MEXICO PRINCIPAL MERIDIAN



PURPOSE: One (1) completed oil well capable of producing.

Pan American Petroleum Corporation - Malco Refineries "G" No. 9 in Unit L  
of Section 10-T18S-R27E. Completed  
in Abo November 1, 1959.

Top of perforations - 5815'.

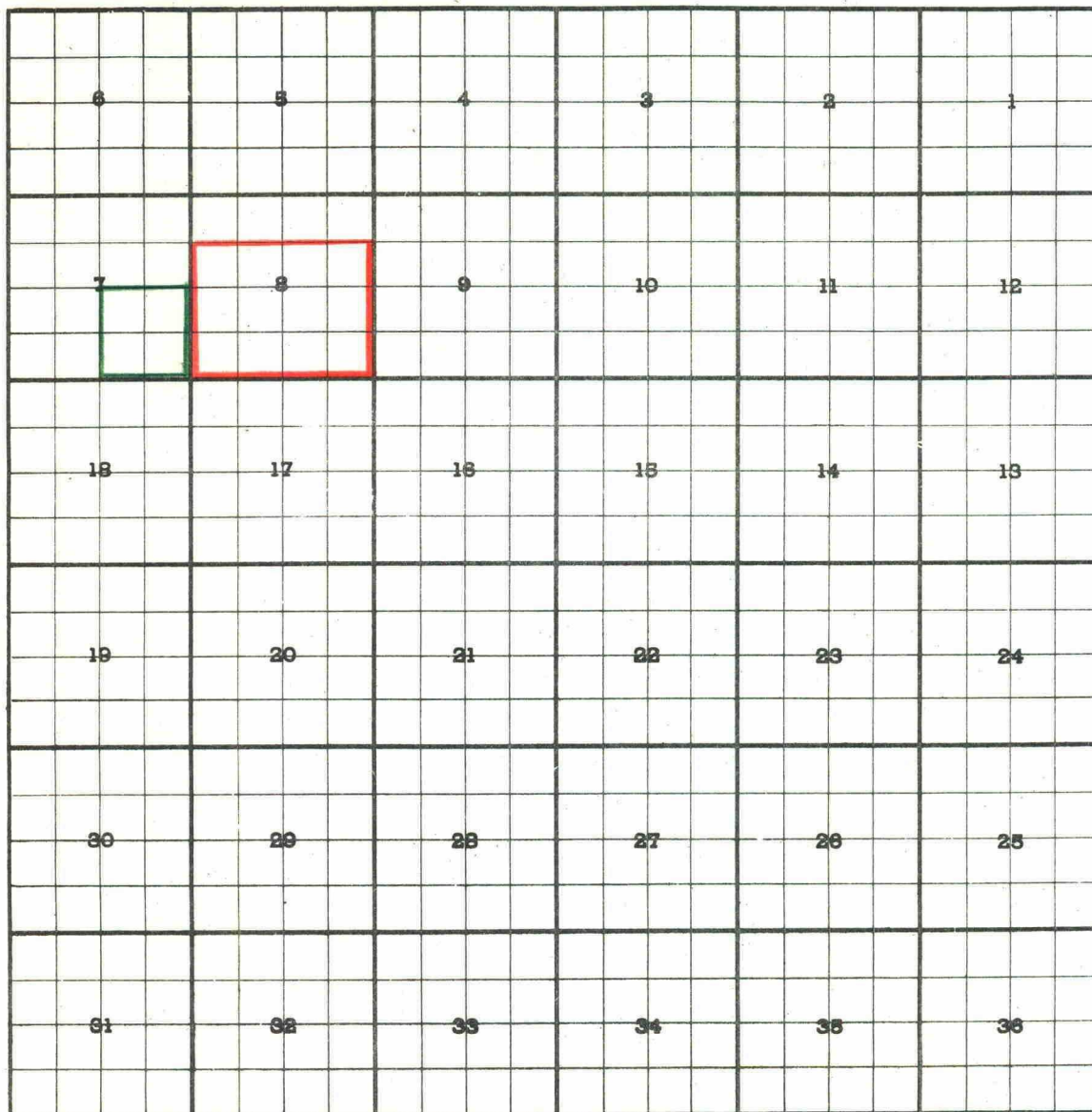
Pool boundary colored in red.

Proposed extension colored in green. SECTION 10: SW/4 THIS IS AN ADDITION

CASE 1833: (p) EXTENSION OF AN EXISTING OIL POOL.

County LEA Pool HUME-QUEEN

TOWNSHIP 16 *South*, RANGE 34 *East*, NEW MEXICO PRINCIPAL MERIDIAN



PURPOSE: One (1) completed oil well capable of producing.

The Pure Oil Company - State Lea "G" No. 1 in Unit I of Section 7-T16S-R34E.

Completed in Penrose (Queen) October 30, 1959.

Top of perforations - 3934'.

Pool boundary colored in red.

Proposed extension colored in green. SECTION 7: SE/4



County LEA Pool JUSTIS-TUBBTOWNSHIP 25 *South*, RANGE 37 *East*, NEW MEXICO PRINCIPAL MERIDIAN

	6		5		4		3		2		1
	7		8		9		10		11		12
	18		17		16		15		14		13
	19		20		21		22		23		24
	30		29		28		27		26		25
	31		32		33		34		35		36

T25S  
R38E  
30

PURPOSE: Two (2) completed oil wells capable of producing.

Anderson Prichard Oil Corporation - Carlson B No. 2 in Unit H of  
Section 26-T25S-R37E. Completed in Tubb September 28, 1959.

Top of perforations - 5788'.

Hamilton Dome Oil Company, Ltd. - Carlson B-25 No. 2 in Unit P of  
Section 25-T25S-R37E. Completed in Tubb October 29, 1959.

Top of perforations - 5722'.

Pool boundary colored in red. (Pool in T25S-R38E)

Proposed extension colored in green. SECTION 25: N/2 & SE/4  
SECTION 26: NE/4

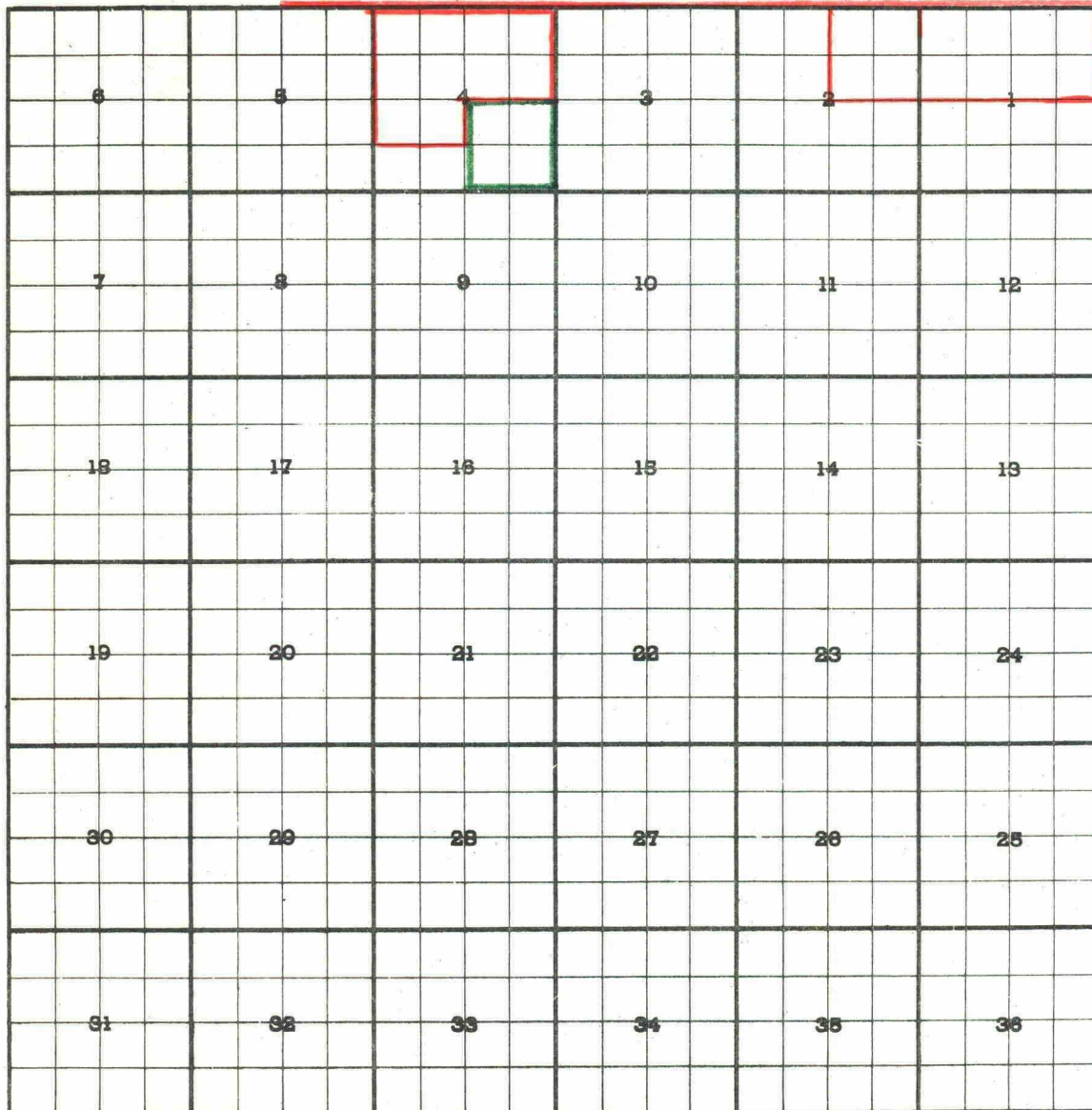
Extension is contiguous to Justis-Tubb Pool in T25S-R38E.



CASE 1833: (r) EXTENSION OF AN EXISTING OIL POOL.

County LEA Pool LANGLIE MATTIX

TOWNSHIP 26 *South*, RANGE 37 *East*, NEW MEXICO PRINCIPAL MERIDIAN



PURPOSE: One (1) completed oil well capable of producing.

Olsen Oils, Inc. - Farnsworth 4 No. 2 in Unit J of Section 4-T26S-R37E.

Completed in Seven Rivers - Queen October 10, 1959.

Top of perforations - 3178'.

Pool boundary colored in red.

Proposed extension colored in green. SECTION 4: SE/4

[illegible]

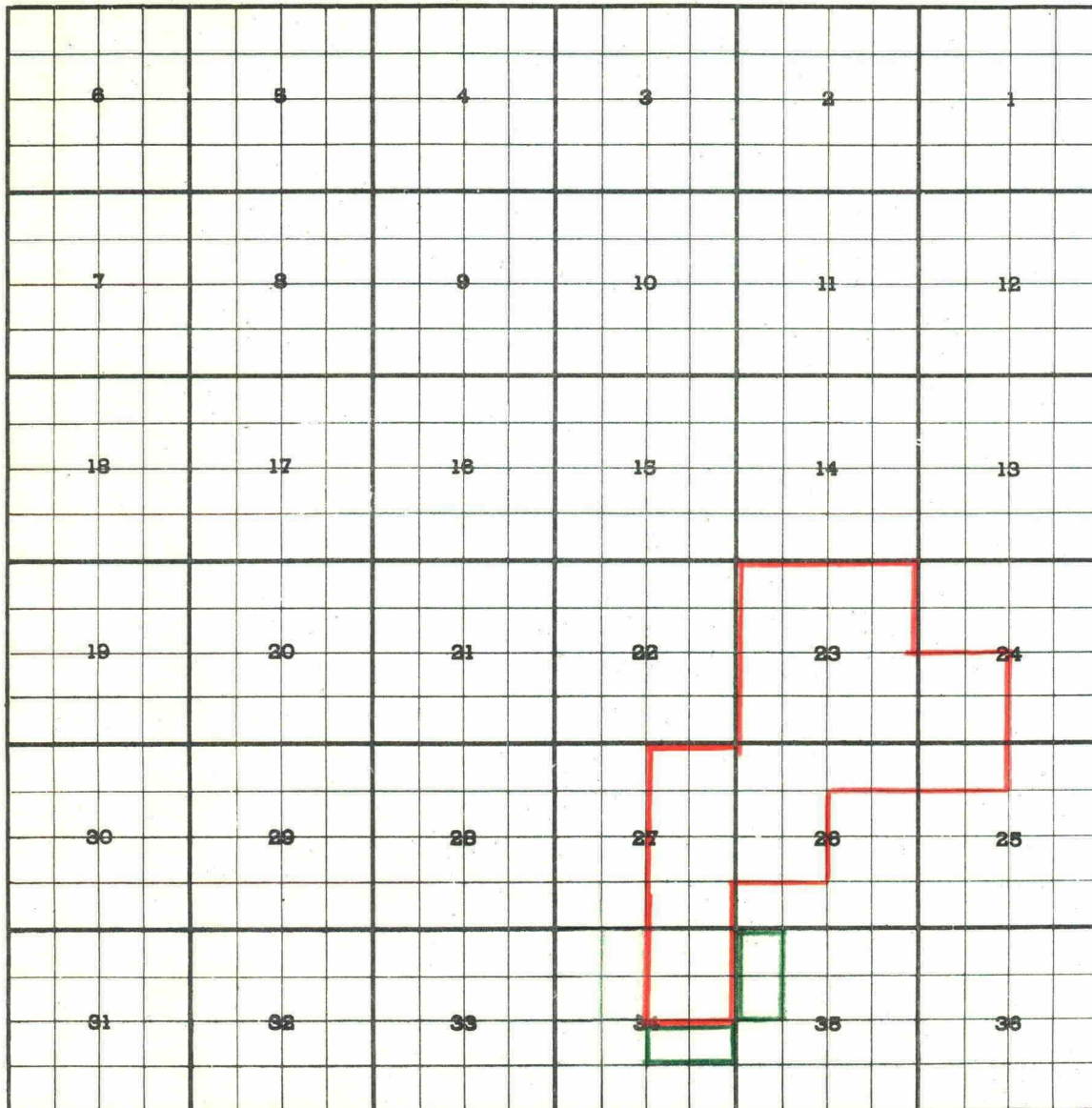
Proposed extension colored in green. SECTION 22: NW/4 & N/2 SE/4



CASE 1833: EXTENSION OF AN EXISTING OIL POOL.

County LEA Pool RANGER LAKE-PENNSYLVANIAN

TOWNSHIP 12 South, RANGE 34 East, NEW MEXICO PRINCIPAL MERIDIAN



PURPOSE: Two (2) completed oil wells capable of producing.

Amerada Petroleum Corporation - State WR "A" No. 1 in Unit D of  
Section 35-T12S-R34E. Completed in Pennsylvanian November 7, 1959.  
Top of perforations - 10,237. (W/2 NW/4 dedicated as per R-1418-B)

ADDITION----- Pan American Petroleum Corporation - State "AZ" No. 3 in Unit J of  
Section 34-T12S-R34E. Completed in Pennsylvanian December 4, 1959.  
Top of perforations - 10,280. (N/2 SE/4 dedicated)

Pool boundary colored in red.

Proposed extension colored in green. SECTION 35: W/2 NW/4  
ADDITION-----SECTION 34: N/2 SE/4



CASE 1833: (u) EXTENSION OF AN EXISTING OIL POOL.

County EDDY Pool ROBINSON

TOWNSHIP 16 South, RANGE 31 East, NEW MEXICO PRINCIPAL MERIDIAN

6	5	4	3	2	1	
7	8	9	10	11	12	
18	17	16	15	14	13	
19	20	21	22	23	24	
30	29	28	27	26	25	
31	32	33	34	35	36	

PURPOSE: Two (2) completed oil wells capable of producing.

Aztec Oil & Gas Company - State "RC" No. 2 in Unit I of Sec. 36-T16S-R31E.  
Completed in Grayburg-San Andres October 12, 1959. Top of perms. 3776'.

Aztec Oil & Gas Company - State "RC" No. 3 in Unit P of Sec. 36-T16S-R31E.  
Completed in San Andres November 8, 1959. Top of perms. 3752'.

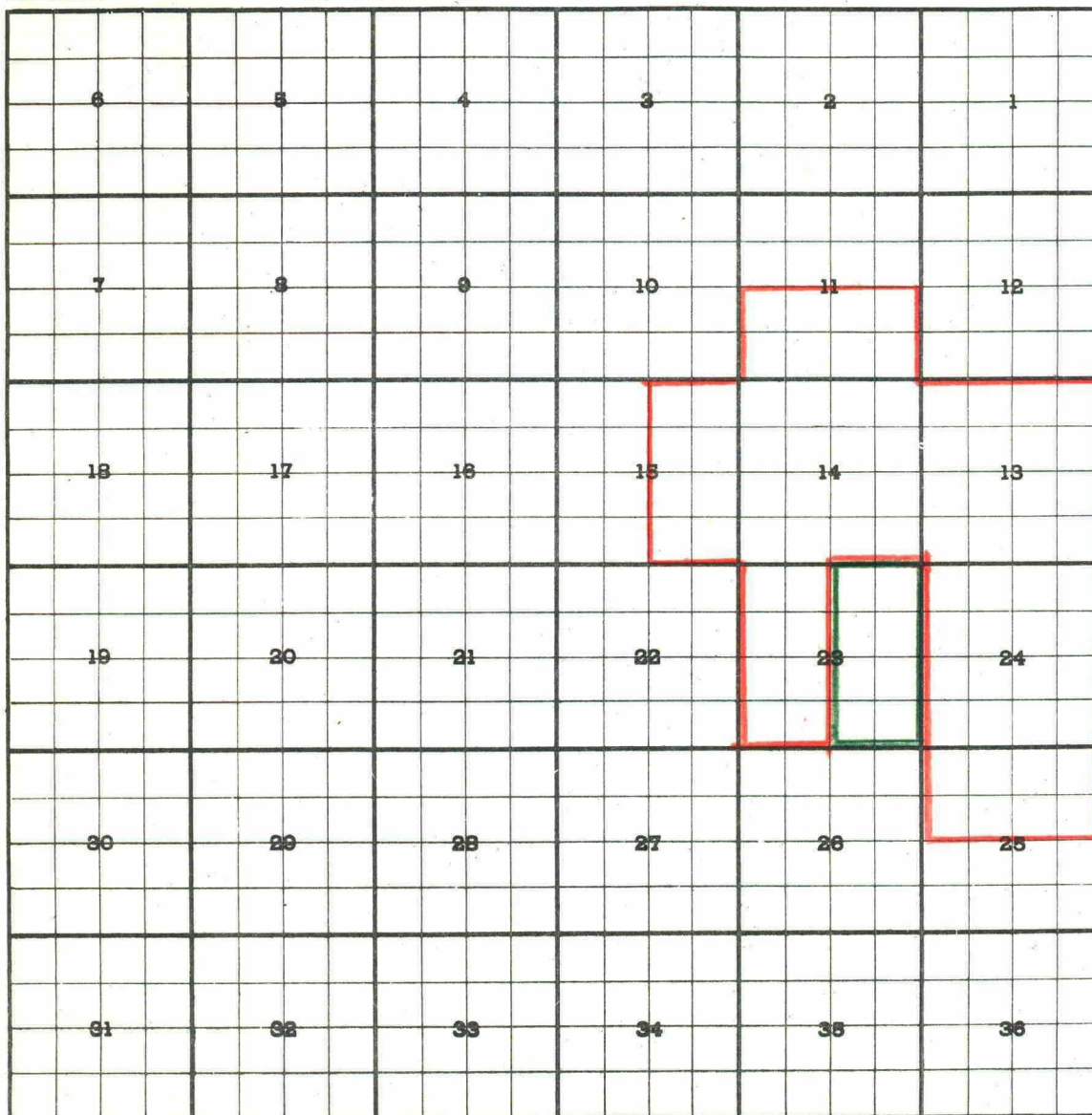
Pool boundary colored in red.

Proposed extension colored in green. SECTION 36: SE/4

CASE 1833: (v) EXTENSION OF AN EXISTING OIL POOL.

County LEA Pool TEAS

TOWNSHIP 20 *South*, RANGE 33 *East*, NEW MEXICO PRINCIPAL MERIDIAN



PURPOSE: One (1) completed oil well capable of producing.

Tennessee Gas Transmission Company - USA Bernice Dinnin "A" No. 2 in Unit J of Section 23, T20S, R33E. Completed in Yates October 5, 1959. Depth to Casing Shoe 3418'.

Pool boundary colored in red.

Proposed extension colored in green. SECTION 23: E/2



CASE 1833: (w) EXTENSION OF AN EXISTING GAS POOL.

County LEA Pool WEIR-TUBB GAS

TOWNSHIP 20 South, RANGE 37 East, NEW MEXICO PRINCIPAL MERIDIAN

	6	5	4	3	2	1
7	8	9	10	11	12	
18	17	16	15	14	13	
19	20	21	22	23	24	
30	29	28	27	26	25	
31	32	33	34	35	36	

PURPOSE: Inclusion of dedicated acreage.

Continental Oil Company - Britt B-15 No. 9 in Unit J of Section 15-

T20S-R37E. Completed in Tubb April 24, 1959.

Top of perforations - 6474'.

W/2 SE/4 & E/2 SW/4 dedicated to this gas well.

Pool boundary colored in red.

Proposed extension colored in green. SECTION 15: E/2 SW/4