

SHELL

SHELL

2 2-A

1-1-A.

BOWERS
ATLANTIC

GRIMES
SWEET

3 3-A

BOWERS
HUMBLE

H.D. McKINLEY "A"

TIDEWATER (GETTY)

HUMBLE

McKINLEY
B

AMERADA

GRIMES

BOWERS "B"
HUMBLE

GRIMES
TIDEWATER

McKINLEY
HUMBLE

"B"
- 29 -
CONTINENTAL

GRIMES
STANDARD OF TEXAS

BOWERS
A

BOWERS "A"

A-29

57-29

T185-R38E

BEFORE EXAMINER NUTTER

OIL CONSERVATION COMMISSION

EXHIBIT NO. 11

CASE NO. 1097

DWN

D.B.

Dec.
14/59

"EXHIBIT "A"

HOBBS SWD WELL NO. F-29

Location Plat

Rice Engineering & Operating, Inc.

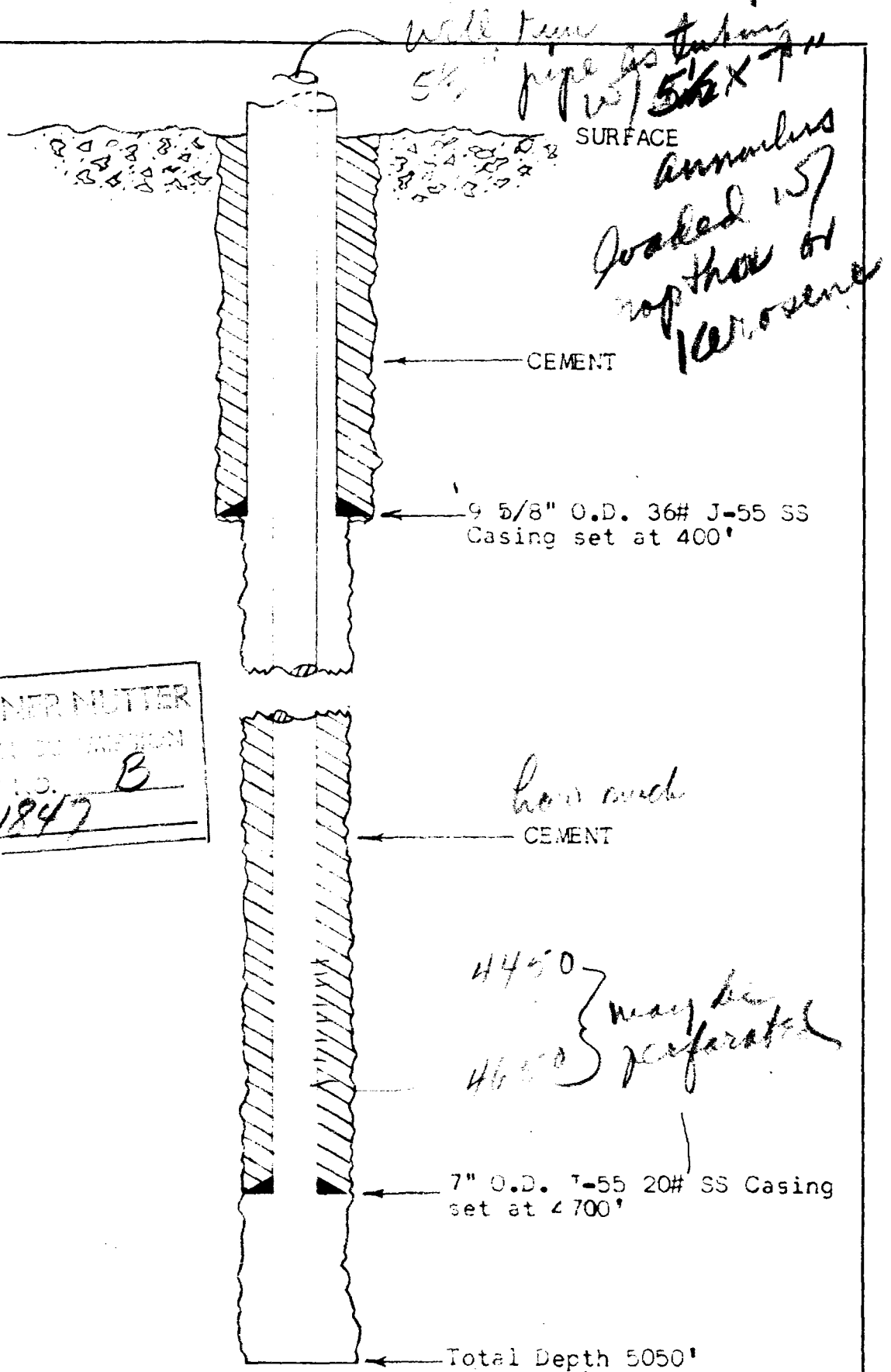
Hobbs, New Mexico

SCALE

NONE

DWG NO.

A-49

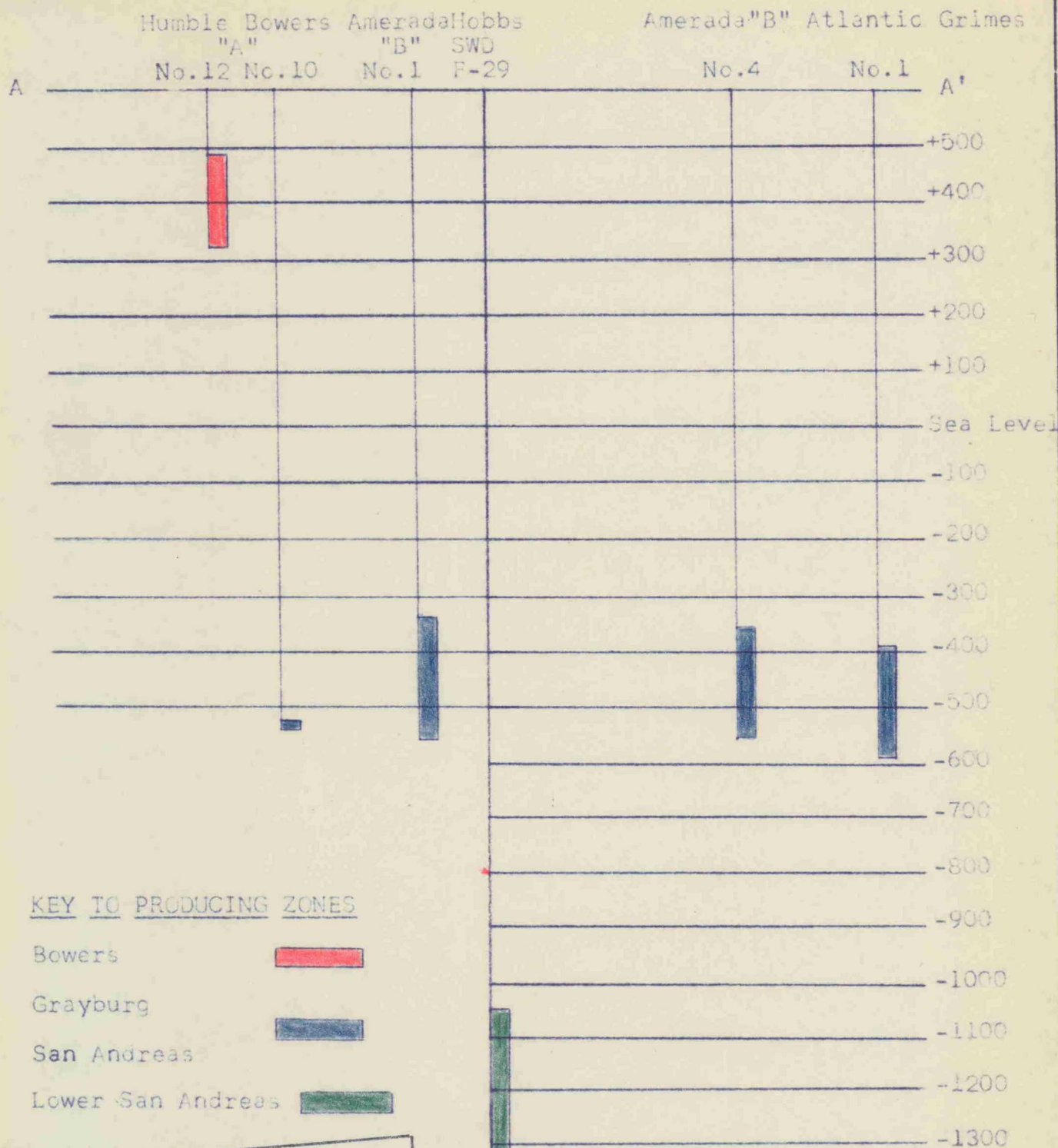


BEFORE EXAMINER MUTTER
OIL CONTAMINATION OF WELLS
Casing NO. 1847 B

11/1/0
430
250

			"EXHIBIT B"	SCALE None
DWN	LG	Mar. 13-59	HOBBS SWD WELL NO. F-29 Proposed Completion	
			Rice Engineering & Operating, Inc. Hobbs, New Mexico	DWG NO. A-50

ILLEGIBLE



BEFORE EXAMINER NUTTER
 OIL CONSERVATION COMMISSION
Apple EXHIBIT NO. *C*
 CASE NO. *1847*

DWN	lbg	1-60	Section A-A' Exhibit "C" Hobbs SWD System Well F-29	SCALE None
				DWG NO. A-80
			Rice Engineering & Operating, Inc. Hobbs, New Mexico	

EXHIBIT "D"
Wells Within 1/2 Mile of SWD F-29
HOBBS SWD SYSTEM

<u>Operator</u>	<u>Lease</u>	<u>Well No.</u>	<u>Completion Interval Elevation</u>	<u>Completion Zone</u>	<u>Remarks</u>
Amerasia Pet. Corp.	St. B	1	-334 to -551	Grayburg-San Andres	
" " "	" "	2	-330 to -542	" " "	
" " "	" "	3	-437 to -457	" " "	
" " "	" "	4	-341 to -548	" " "	
" " "	" "	5	+519 to +431	Bowers	
" " "	" "	6	+517 to +435	Bowers	
Atlantic Ref. Co.	Grimes	1	-382 to -580	Grayburg-San Andres	PBTD -529
Continental Oil Co.	St. A-29	1	-274 to -523	Grayburg-San Andres	
"	" " "	3	-523 to -537	" " "	
"	" " "	4	+490 to +482	Bowers	
			+467 to +463	"	
"	" " "	5	+489 to +469	"	
		6	+494 to +486	"	
Humble Oil & Ref.	Bowers "A"	6	+498 to +466	Bowers	
" "	" "	7	+547 to +451	"	P & A (1-17-56)
" "	" "	9	-320 to -444	Grayburg-San Andres	
" "	" "	10	-522 to -534	" " "	Liner Set @ -562
" "	" "	12	+512 to +473	Bowers	P & A (4-24-57)
Humble Oil & Ref.	Bowers "B"	1	-332 to -497	Grayburg-San Andres	PBTD -497

<u>Operator</u>	<u>Lease</u>	<u>Well No.</u>	<u>Completion Interval Elevation</u>	<u>Completion Zone</u>	<u>Remarks</u>
Humble Oil & Ref.	Grimes	1	-445 to -470	Grayburg- San Andres	PBTD -49
Tidewater (Getty)	McKinley	2	-453 to -489	" " "	
"	"	3	+413 to +364	Bowers	
"	"	5	-384 to -565	Grayburg- San Andres	
Tidewater Oil Co.	Grimes	2	+512 to +405	Bowers	P & A (7-12-51)
"	"	5			P & A
Shell Oil Co.	McKinley	2	-323 to -493	Grayburg- San Andres	PBTD -493
Shell Oil Co.	"	3	-313 to -540	Bowers	

HOBBS SALT WATER DISPOSAL SYSTEM

MAILING LIST

Amerada Petroleum Corporation, Drawer D., Monument, N.M.
Atlantic Refining Company, The, Box 1028, Denver City, Texas
Cities Service Oil Company, Box 97, Hobbs, N.M.
Continental Oil Company, Box 427, Hobbs, N.M.
Gulf Oil Corporation, Box 2167, Hobbs, N.M.
Humble Oil & Refining Company, Box 2347, Hobbs, N.M.
Mobil Oil Company, Box 2406, Hobbs, N.M.
Ohio Oil Company, The, Box 2107, Hobbs, N.M.
Pan American Petroleum Corporation, Box 268, Lubbock, Texas
Samedan Oil Corporation, Box 2137, Hobbs, N.M.
Shell Oil Company, Box 845, Roswell, N.M.
Skelly Oil Company, Box 1650, Tulsa, Okla. (Mr. Ira G. Myers)
Sinclair Oil & Gas Company, 520 East Broadway, Hobbs, N.M.
Southern Petroleum Exploration, Inc., Box 515, Hobbs, N.M.
Standard Oil Company of Texas, Box 698, Monahans, Texas
Sun Oil Company, Box 1861, Midland, Texas
Sunray Mid-Continent Oil Company, 1101 Wilco Building, Midland, Texas.
(V.M. Williams)
C. H. Sweet, Box 1115, Hobbs, N.M.
Texaco, Inc., Box 352, Midland, Texas
Texas Pacific Coal and Oil Company, Box 1688, Hobbs, N.M.
Tidewater Oil Company, Box 547, Hobbs, N.M.
W. K. Byrom, Box 326, Hobbs, N.M.

974 1847 F

1/4/60

EXHIBIT "F"

SALT WATER DISPOSAL LEASE AND EASEMENT

THIS AGREEMENT, made and entered into this 13th day
of October 1959, between _____

William Cecil Grimes, dealing in his sole and separate property,
hereinafter called Lessor (whether one or more), and _____

RICE ENGINEERING & OPERATING, INC. hereinafter
called Lessee,

WITNESSETH:

That Lessor, for and in consideration of Two Hundred (\$200.00)
-----Dollars, the receipt of which is here-
by acknowledged, does hereby demise, lease and let unto Lessee, its
successors or assigns, the following described tract of land located
in Lea County, New Mexico:

All that certain parcel or tract of land in the SE/4 of
the NW/4 of Section 29, Township 18 South, Range 38 East,
Lea County, New Mexico, being fully described as follows:
Beginning at a point from which the Southeast corner of
said Section 29 bears S. 23° 18' E. 2103.7 feet, thence
S. 89° 57' E. 2640.0 feet, thence S. 0° 02' W. 1320.0 feet;
from the above described point of beginning thence West
212.18 feet to a point, the South-west corner of this
tract; thence North 295.16 feet to a point, the North-
west corner of this tract; thence East 295.16 feet to a
point, the North-east corner of this tract; thence
South 295.16 feet to a point, the South-east corner of
this tract, thence West 82.98 feet to the point of
beginning and contains 2.00 acres more or less.

together with the right of ingress and egress to and from the leased
premises, for the uses and term hereinafter set forth:

1. Lessee shall have the exclusive right to use the leased
premises and a disposal well to be located thereon, in connection
with the injection and disposal of oil field brine and other waste
water and their injection into the substrata of land; and for the
digging of pits; for the erection of tanks and receptacles necessary
in receiving, treating and disposing of said brine and waste water,
and for the erection of structures, appliances, engines and machinery
necessary in connection with the operation of the well as a salt
water disposal input well. Lessor grants Lessee the right to lay
such pipelines as may be necessary to accomplish the purpose for
which this lease is executed.

2. This lease shall terminate on the 13th day of
October, 1960, unless on or before said date Lessee
pays or tenders to Lessor or deposits to Lessor's credit in the New
Mexico Bank and Trust Bank at Company at Hobbs, New Mexico the sum of
Two Hundred (\$200.00)-----Dollars which shall be considered
as a rental, continuing the lease in effect for one year thereafter.
Upon like annual payments or tenders, Lessee may continue the lease
in effect from year to year for a period of twenty (20) years from
the lease date and so long thereafter as the tract is used for salt
water disposal. All payments and tenders may be made by draft or
check of Lessee deposited in any post office in an envelope with
sufficient postage, addressed to Lessor or the bank named above. No
change in the ownership of the above described land shall be binding
Lessee until and unless it shall have first been furnished a certi-
fied or photostatic copy of the recorded conveyance effecting such
transfer of title.

3. Lessee shall have the right to use the leased premises and
the disposal well for the injection of oil field brine and waste water
into the substrata of said lands, whether produced on lands operated
for oil and gas by Lessee or those so operated by others.

4. Lessee agrees to pay Lessor for damages to growing crops
arising out of or incident to the exercise of the rights granted by
this lease. Lessee shall bury its pipelines below plow depth.

5. Lessee shall have the right, during the term of this lease

RECEIVED

OCT 29 1959

or within 90 days thereafter, to remove from the leased premises all materials, equipment and other personal property placed thereon by Lessee.

6. Lessee, in operating the disposal well, shall not inject the brine or other waste water into fresh water bearing sands or oil and gas bearing strata.

7. Lessee agrees to conduct its operations in accordance with rules and regulations of the Conservation Commission, or other proper authority.

8. The terms of this lease shall extend to and be binding on the parties hereto, their heirs, successors or assigns.

EXECUTED this 13th day of October, 1959.


William Cecil Grimes
William Cecil Grimes

STATE OF NEW MEXICO }
COUNTY OF LEA }

Before me, the undersigned, a Notary Public in and for said County and State, on this 13th day of October, 1959, personally appeared WILLIAM CECIL GRIMES, dealing in his sole and separate property, to me known to be the identical person who executed the within and foregoing instrument and acknowledged to me that he executed the same as his free and voluntary act and deed for the uses and purposes therein set forth, and in the capacity therein stated.

Given under my hand and seal the day and year last above written.

Commission expires:



Maithy Jean Kemp
Notary Public

STATE OF NEW MEXICO
COUNTY OF LEA
FILED

OCT 23 1959

at 3:50 o'clock P. M.

and Recorded in Book 153

Page 387

VIRGIL LOVE, County Clerk

By W.L. Deputy



RECEIVED

OCT 29 1959

BEFORE EMERGENCY INTERVIEW
OIL SON
CASE NO. 1847