

NEW CASES

CASE 1901

Application of Caulkins Oil Company for a gas-gas dual completion and for establishment of a 320-acre non-standard Dakota gas unit. Applicant, in the above-styled cause, seeks an order authorizing the dual completion of its PC-233 Well, located in Unit D, Section 16, Township 26 North, Range 6 West, Rio Arriba County, New Mexico, in such a manner as to permit the production of gas from the South Blanco-Pictured Cliffs Pool and the production of gas from the Dakota Producing Interval. Applicant further seeks the establishment of a 320-acre non-standard gas unit in the Dakota Producing Interval consisting of the N/2 N/2 and S/2 NW/4 and N/2 SW/4 of said Section 16 to be dedicated to said PC-233 Well.

CASE 1902:

Application of Kenneth Murchison & Company for permission to commingle the production from two separate non-contiguous leases. Applicant, in the above-styled cause, seeks permission to commingle the Bisti-Lower Gallup Oil Pool production from the Federal lease NM-036255-A, consisting of the S/2 SE/4 of Section 3 and the Federal Lease NM-036255-B, consisting of the S/2 NE/4 of said Section 3, Township 25 North, Range 12 West, San Juan County, New Mexico.

CASE 1903:

Application of Texaco Inc. for permission to commingle the production from two separate pools. Applicant, in the above-styled cause, seeks permission to commingle the liquid hydrocarbon production from the Moore-Pennsylvanian Pool and the Moore-Wolfcamp Gas Pool from all wells on its State "BN" (NCT-1) lease consisting of the SW/4 of Section 25, Township 11 South, Range 32 East, Lea County, New Mexico.

CASE 1904:

Application of Sunray Mid-Continent Oil Company for an amendment of Order R-1414, as amended by R-1414-A and R-1414-B. Applicant, in the above-styled cause, seeks an order amending the provisions of Order R-1414 which relate to assignment and transfer of allowables in the Central Bisti LPG-Gas-Water Injection Project, Bisti-Lower Gallup Oil Pool, San Juan County, New Mexico.

CASE 1905:

Application of Humble Oil & Refining Company for an oil-oil dual completion utilizing parallel strings of small diameter casing cemented in a common well bore. Applicant, in the above-styled cause, seeks an order authorizing the dual completion of its State M-20 Well, located 1930 feet from the North line and 1980 feet from

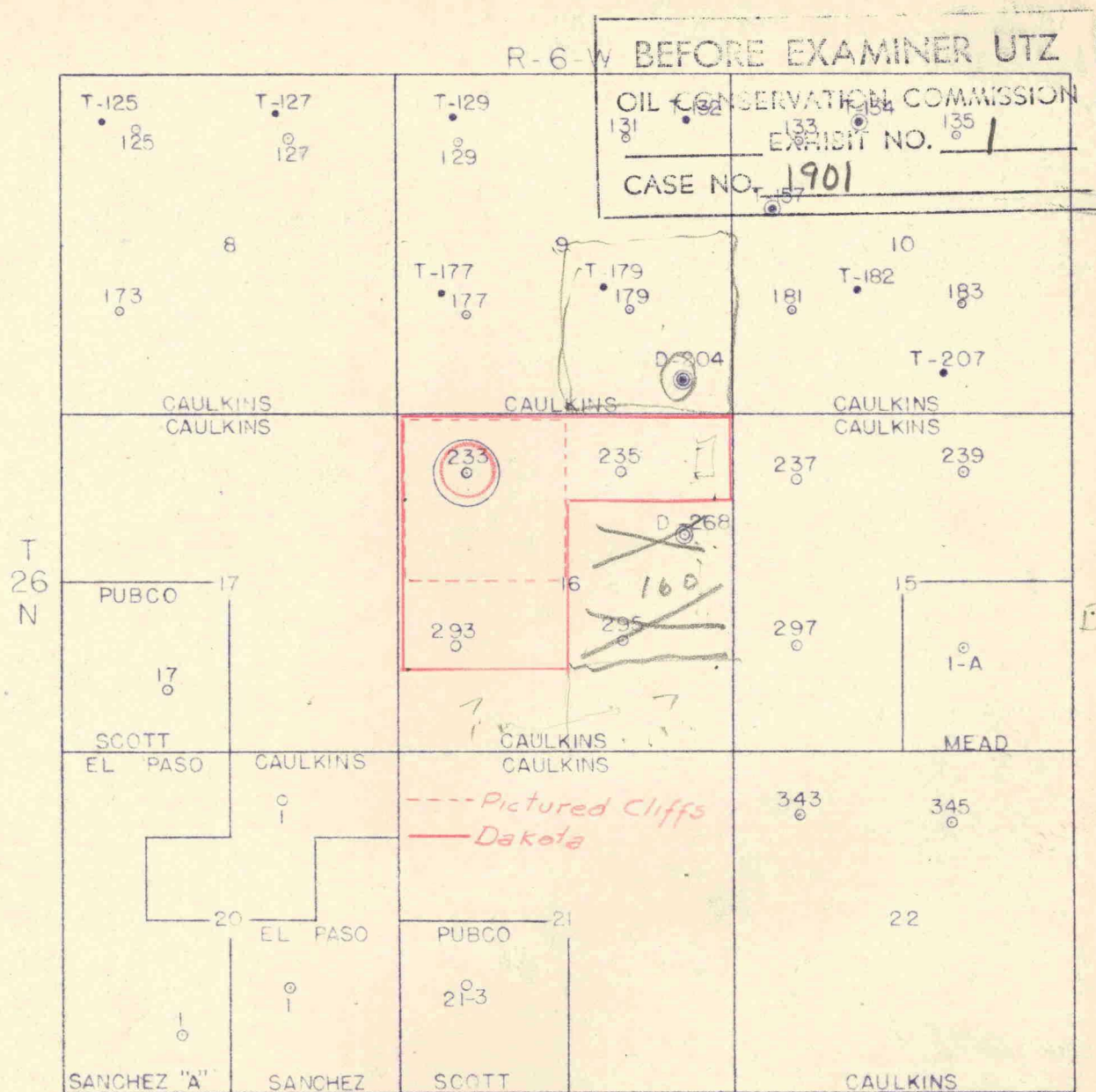
DOCKET: EXAMINER HEARING FEBRUARY 25, 1960

Oil Conservation Commission - 9 a.m., State Corporation Commission Hearing Room, Basement, Capitol Building, Santa Fe, New Mexico

The following cases will be heard before Elvis A. Utz, Examiner, or A. L. Porter, Jr., Secretary-Director:

CONTINUED CASES

- CASE 1868: Application of Hamilton Dome Oil Company, Ltd. for permission to commingle the production from three separate pools. Applicant, in the above-styled cause, seeks an order authorizing it to commingle the production from the Justis-Drinkard Pool, the Justis-Fusselman Pool and an undesignated Tubb pool from wells on a lease consisting of the S/2 SE/4 of Section 25, Township 25 South, Range 37 East, Lea County, New Mexico.
- CASE 1879: Application of Amerada Petroleum Corporation for a gas-oil dual completion and for a non-standard gas proration unit. Applicant, in the above-styled cause, seeks an order authorizing the dual completion of its State EM "A" Well No. 2, located 660 feet from the South and West lines of Section 22, Township 19 South, Range 37 East, Lea County, New Mexico, in such a manner as to permit the production of gas from the Eumont Gas Pool and the production of oil from the Eumont Gas Pool through the casing-tubing annulus and the tubing respectively. Applicant further seeks the establishment of a 160-acre non-standard gas proration unit in the Eumont Gas Pool consisting of the SW/4 of said Section 22 to be dedicated to the said State EM "A" Well No. 2.
- CASE 1888: Application of C. W. Trainer for off-lease storage of oil production. Applicant, in the above-styled cause, seeks permission to store the Pearl-Queen Oil Pool production from his Rushing lease, consisting of the W/2 NE/4 of Section 22, Township 19 South, Range 35 East, Lea County, New Mexico, in a tank battery located on his Signal State lease, consisting of the E/2 NW/4 of said Section 22.
- CASE 1894: (Continued)
Application of Robert N. Enfield for designation of a unit area. Applicant, in the above-styled cause, seeks a designation of the following-described 560 acres as the Southwest Mescalero Unit Area: Section 32, E/2 NE/4; Section 33, S/2 and NW/4, Township 10 South, Range 32 East, Lea County, New Mexico.



All wells shown above produce from Pictured Cliffs formation only except Caulkins Oil Company T-125, T-127, T-129, T-132, T-134, T-157, T-177, T-179, T-182, T-207, D-204, and D-268. T-134 and T-157 are water injection wells. D-204 is a dual completion in the Tocito and Dakota formations. The prefix "T" indicates Tocito well and "D" Dakota well.

ADDRESSES OF OPERATORS SHOWN ABOVE:

El Paso Natural Gas Company, P.O. Box 997, Farmington, New Mexico
 Pubco Petroleum Company, P.O. Box 1419, Albuquerque, New Mexico
 Caulkins Oil Company, 1130 First National Bank Building,
 Denver 2, Colorado

AREA SURROUNDING CAULKINS OIL CO. P.C., D. DUAL COMPLETION (PROPOSED)
 WELL NO. PC-233 LOCATED 1145' F/N & 980' F/W SEC 16 T26N R6W
 RIO ARriba COUNTY, NEW MEXICO.

SCALE: 2" = 1 MILE

CAULKINS OIL COMPANY

PC - 233

Elevation: 6697 feet - Ground Level
6704 feet - Derrick Floor

Location: 1145 feet from North Line, and 980 feet from West Line of
Section 16, Township 26 North, Range 6 West,
Rio Arriba County, New Mexico

Date Drilling Commenced: January 4, 1952


Date Drilling Completed: January 25, 1952


Total Depth: 3125 feet

Casing: 10-3/4" O.D., 40.5#, H-40, 8-R Thd,
set at 540 feet with 250 sacks cement

7" O.D., 20.0#, J.-55, 8-R Thd,
set at 3038 feet with 200 sacks cement

Present Producing Zone: Pictured Cliffs Formation
3035 feet - 3125 feet





BEFORE EXAMINER UTZ
OIL CONSERVATION COMMISSION
EXHIBIT NO. 3
CASE NO. 1881

CAULKINS OIL COMPANY

PROPOSED DUAL COMPLETION
WELL: PC-132 LEASE: STATE "E" 291-25
LOCATED: 1145' FROM NORTH LINE AND 930'
FROM WEST LINE IN SECTION 16 T26N R6W
OF PICTURED CLIFFS AND DAKOTA FORMATIONS

WEL ARRIJA COUNTY NEW MEXICO

SCALE: 1/6" = 1"
DATE: 1-27-60

CLASS OF SERVICE

This is a fast message unless its deferred character is indicated by the proper symbol.

WESTERN UNION

TELEGRAM

W. P. MARSHALL, PRESIDENT

SYMBOLS

DL = Day Letter
 NL = Night Letter
 LT = International Letter Telegram

The filing time shown in the date line on domestic telegrams is STANDARD TIME at point of origin. Time of receipt is STANDARD TIME at point of destination

LA163 DA470

D LLK274 LONG PD=FAX DALLAS TEX 25 520PMC=
 NEW MEXICO OIL CONSERVATION COMM, MABRY HALL (REPORT DELY)=
 SANTA FE NMEX=

RE: CASE 1901 = CAULKINS OIL CO. ATTENTION: MR.
 ELVIS UTZ REQUEST FOR 320 AC. NON-STANDARD BAKOTA GAS
 UNIT

WE OVERLOOKED THE FACT THAT THE ABOVE HEARING WAS TO
 BE HELD TODAY.

I WE ARE AN INTEREST OWNER IN THE OFFSETTING ACREAGE
 TO THE NORTH AND WEST OF THE PROPOSED LOCATION. WE STRONGLY
 FAVOR A LOCATION ON THIS SECTION BEING IN THE SW/4 OF THE
 SECTION RATHER THAN THE NW/4, WHICH WOULD BE A STANDARD
 UNIT.

WE THINK THE INTERESTS OF CONSERVATION CAN BEST BE
 SERVED BY A BETTER SPACING PATTERN THAN THIS WELL WOULD
 AFFECT.

WE REQUEST THAT A DECISION BE WITHHELD UNTIL WE CAN
 CONFER WITH THE VARIOUS INTEREST OWNERS IN AN ATTEMPT TO
 WORK OUT A BETTER SPACING PROGRAM=

INTERNATIONAL OIL CORP BY E E FOGELSON=

=1901 UTZ 320 AC SW/4 NW/4.

THE COMPANY WILL APPRECIATE SUGGESTIONS FROM ITS PATRONS CONCERNING ITS SERVICE

Case 1901

JASON W. KELLAHIN
ROBERT E. FOX

KELLAHIN AND FOX
ATTORNEYS AT LAW
54½ EAST SAN FRANCISCO STREET
POST OFFICE BOX 1713
SANTA FE, NEW MEXICO

TELEPHONES
YUCCA 3-9396
YUCCA 2-2266

Feb. 5, 1960

New Mexico Oil Conservation Commission
P. O. Box 871
Santa Fe, New Mexico

Re: Application of Caulkins Oil Co.
for dual completion of Caulkins'
Well No. PC-233 and assignment of
a non-standard unit for Dakota
production.

Gentlemen:

I am enclosing three copies of a schematic diagram
of proposed dual completion, and three copies of a plat
showing lease ownership and proposed non-standard unit
to be filed with the above application. The applica-
tion was filed on January 25 without these exhibits.

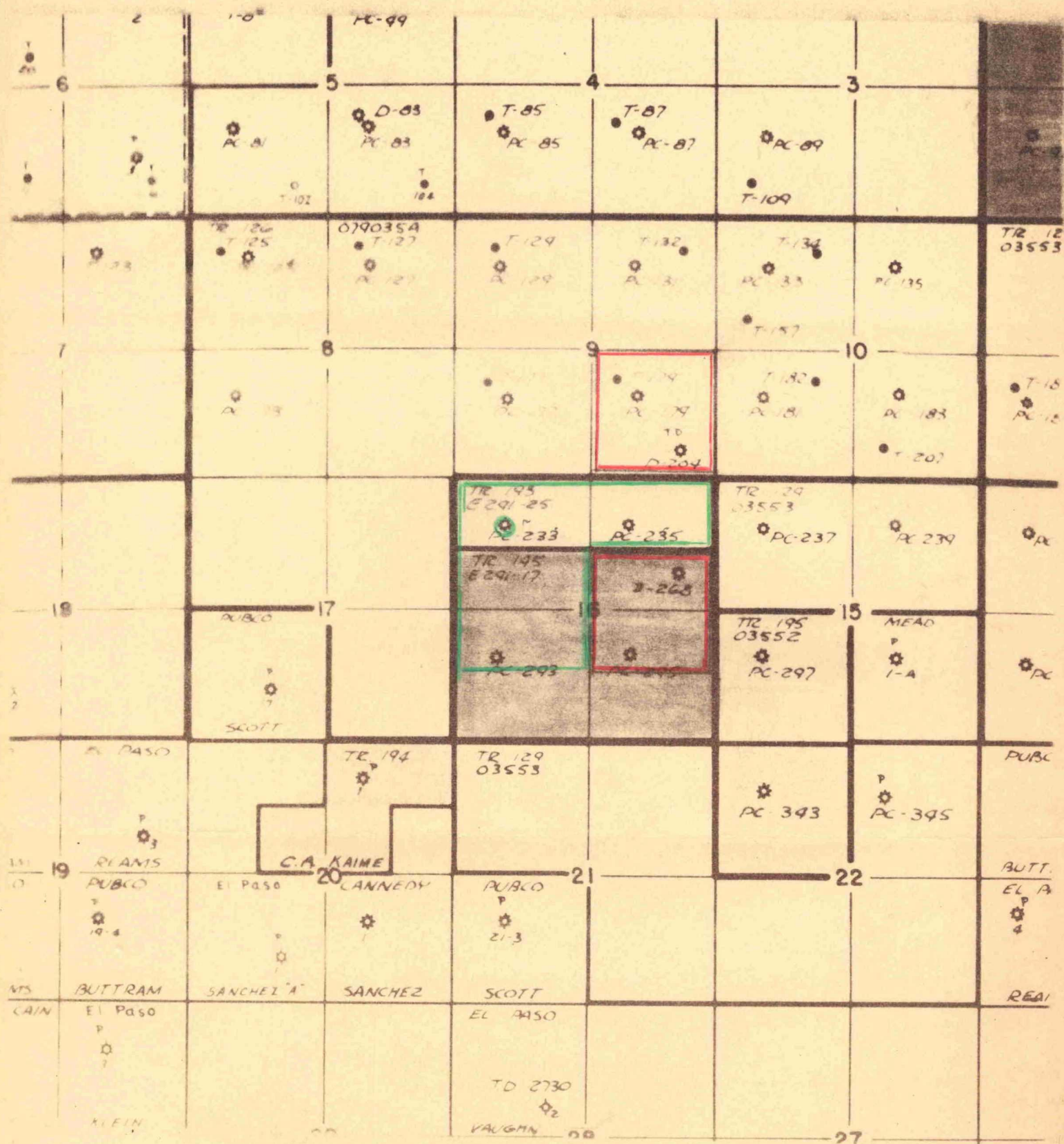
Yours very truly,

Jason W. Kellahin

Jason W. Kellahin

JWK:ss
Encl. (6)

*Revised
Mailed
2-15-60
JK*



ILLEGIBLE