

CASE 1920: (a) CREATION OF A NEW POOL

DISMISSED

County CHAVES

Pool BUTTON MESA-SAN ANDRES

TOWNSHIP 7 South, RANGE 32 East, NEW MEXICO PRINCIPAL MERIDIAN

6	5	4	3	2	1	
7	8	9	10	11	12	
13	17	16	15	14	13	
19	20	21	22	23	24	
30	29	28	27	26	25	
31	32	33	34	35	36	

THIS IS TO BE DISMISSED AS IT WAS ADVERTISED IN ERROR IN Section 20-  
TOWNSHIP 7 SOUTH, RANGE 32 EAST, INSTEAD OF Section 20-TOWNSHIP 8 SOUTH,  
RANGE 32 EAST.

Well involved: A. W. Rutter & G. L. Wilbanks - Amerada State No. 1 in  
Unit B of Section 20-T8S-R32E. Completed in San Andres  
January 4, 1960. Top of perforations 4032'.

County ROOSEVELT Pool ALLISON-PENNSYLVANIANTOWNSHIP 8 South, RANGE 36 East, NEW MEXICO PRINCIPAL MERIDIAN

	6		5		4		3		2		1
	7		8		9		10		11		12
	13		17		18		15		14		13
	19		20		21		22		23		24
	29		28		28		27		26		25
	31		32		33		34		35		36

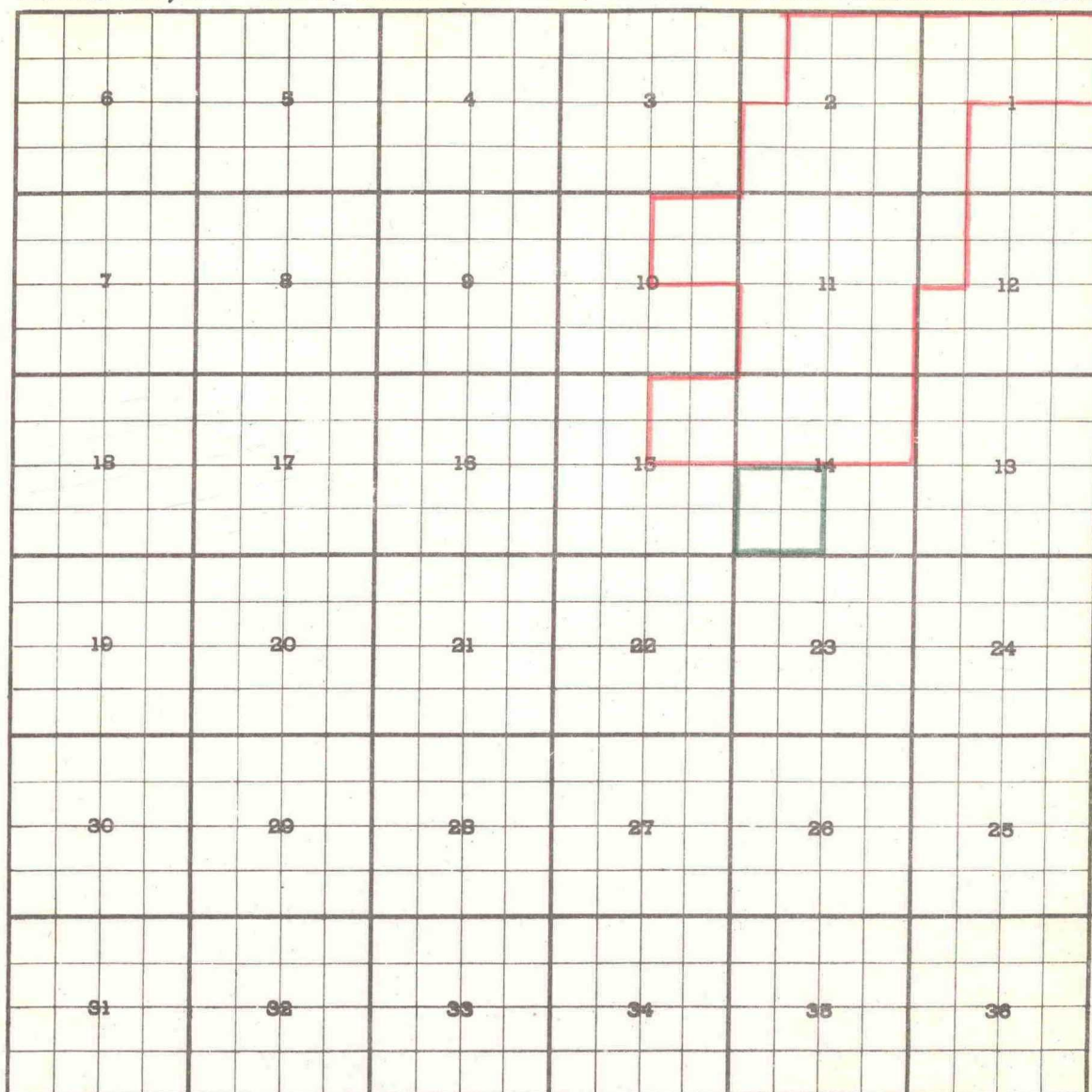
PURPOSE: Two (2) completed oil wells capable of producing.The Atlantic Refining Co. - State AE No. 3 in Unit N of Section 36-T8S-R36E.Completed in Pennsylvanian January 31, 1960. Top of perforations - 9648'.Gulf Oil Corporation - Federal Goode No. 1 in Unit N of Section 35-T8S-R36E.Completed in Pennsylvanian February 1, 1960. Top of perforations - 9714'.Pool boundary colored in red.Proposed extensions colored in green. SECTION 35: SW/4  
SECTION 36: E/2 SW/4

CONTINUED ON NEXT PAGE.



County LEA Pool ALLISON-PENNSYLVANIAN

TOWNSHIP 9 *South*, RANGE 36 *East*, NEW MEXICO PRINCIPAL MERIDIAN



PURPOSE: One (1) completed oil well capable of producing.

Whitehall Oil Company - Federal No. 1 in Unit L of Section 14-T9S-R36E.

Completed in Pennsylvanian (Bough C) January 13, 1960.

Top of perforations - 9697'.

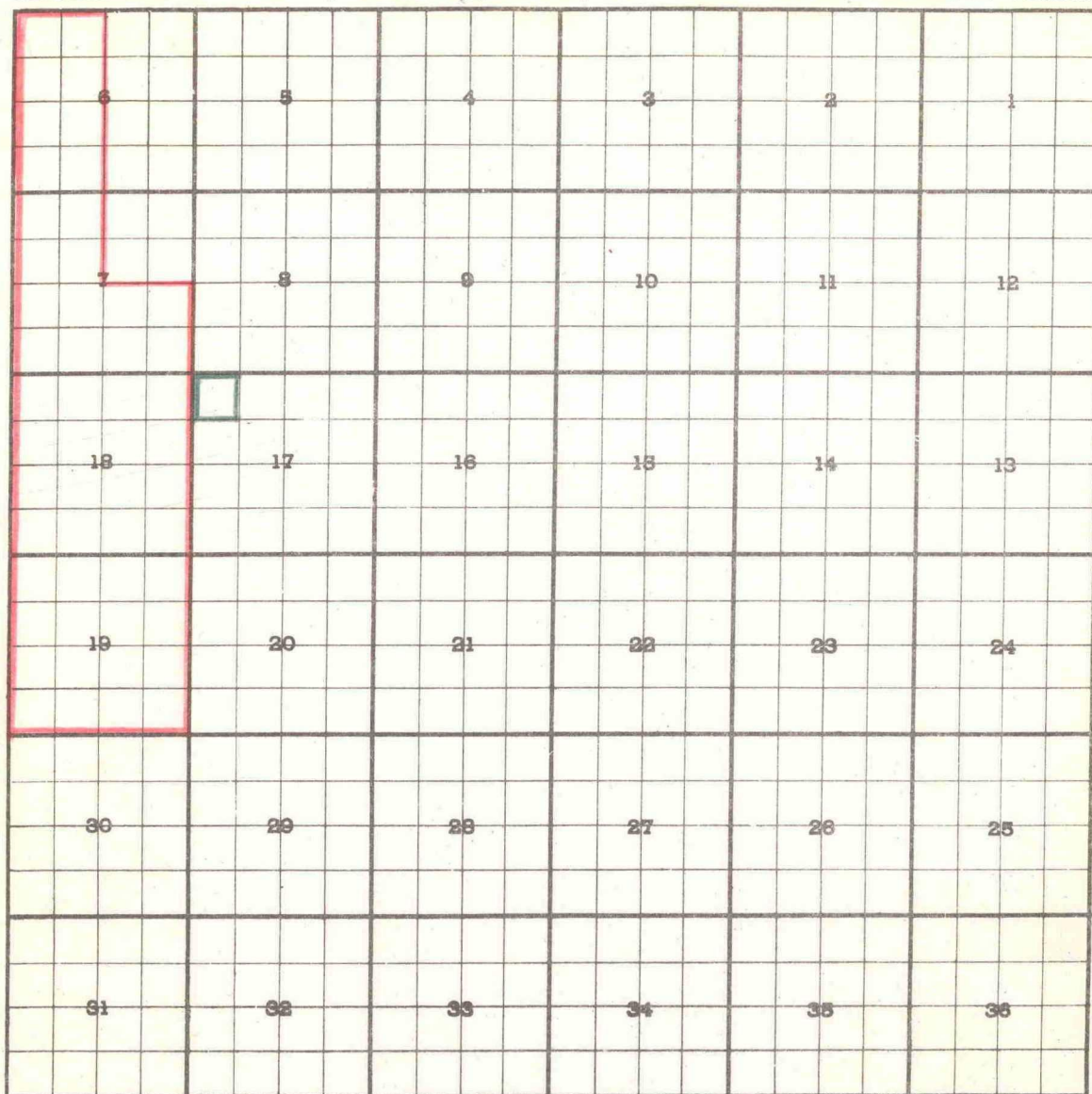
Pool boundary colored in red.

Proposed extension colored in green. SECTION 14: SW/4

CASE 1920: (c) EXTENSION OF AN EXISTING OIL POOL.

County LEA Pool ARROWHEAD

TOWNSHIP 22 *South*, RANGE 37 *East*, NEW MEXICO PRINCIPAL MERIDIAN



PURPOSE: One completed oil well capable of producing.

PERMIAN OIL COMPANY - State No. 1 in Unit D of Section 17-T22S-R37E.

Completed in Grayburg December 30, 1959.

Top of perforations - 3675'.

Pool boundary colored in red.

Proposed extension colored in green. SECTION 17: NW/4 NW/4

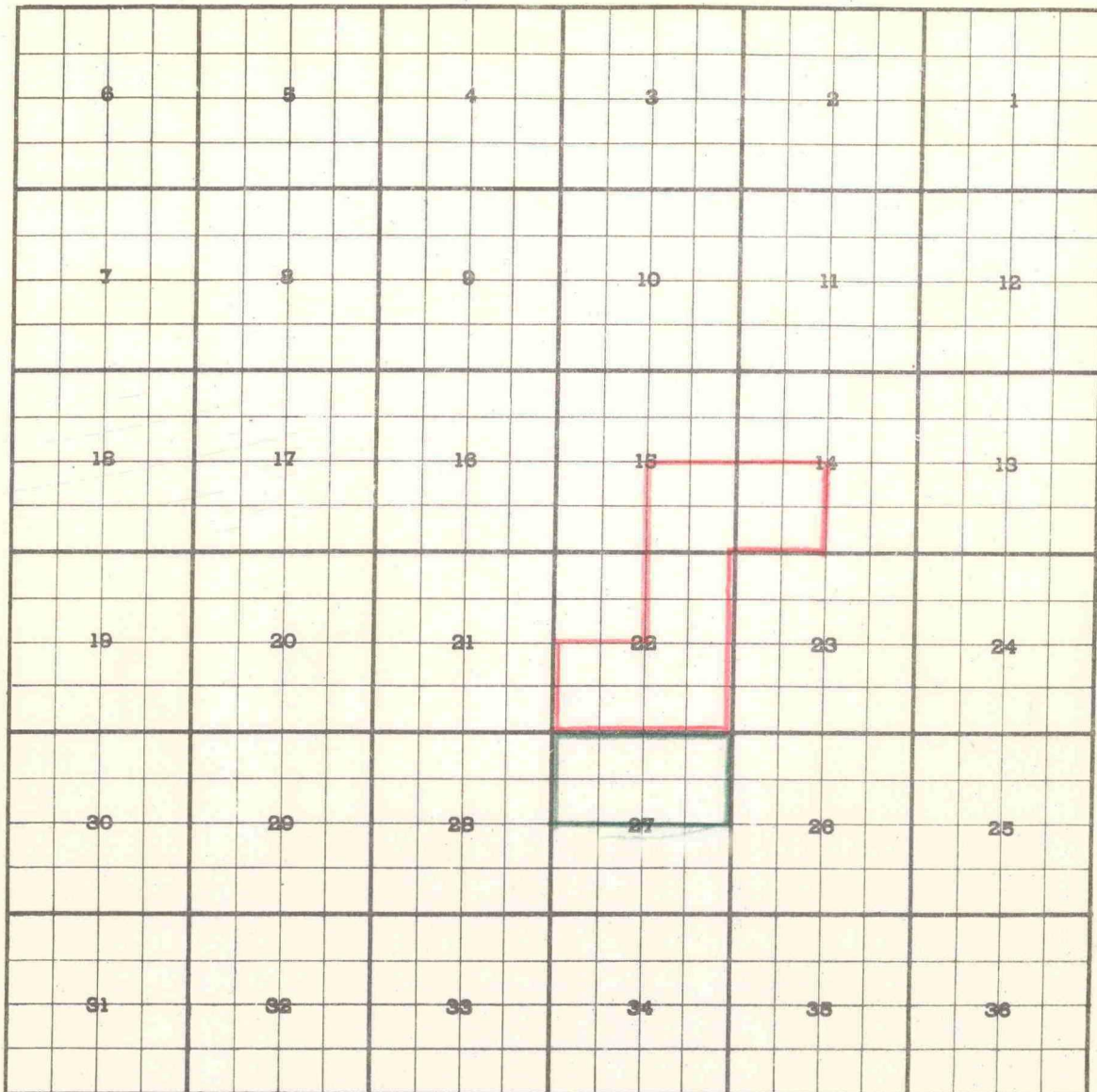


CASE 1920: (d) EXTENSION OF AN EXISTING GAS POOL.

County EDDY

Pool ATOKA-PENNSYLVANIAN

TOWNSHIP 18 *South*, RANGE 26 *East*, NEW MEXICO PRINCIPAL MERIDIAN



PURPOSE: One (1) completed gas well capable of producing.

NEARBURG & INGRAM - Hawkins No. 2 in Unit C of Section 27-T18S-R26E.

Completed in Atoka (Pennsylvanian) December 31, 1959.

Top of perforations - 9150'.

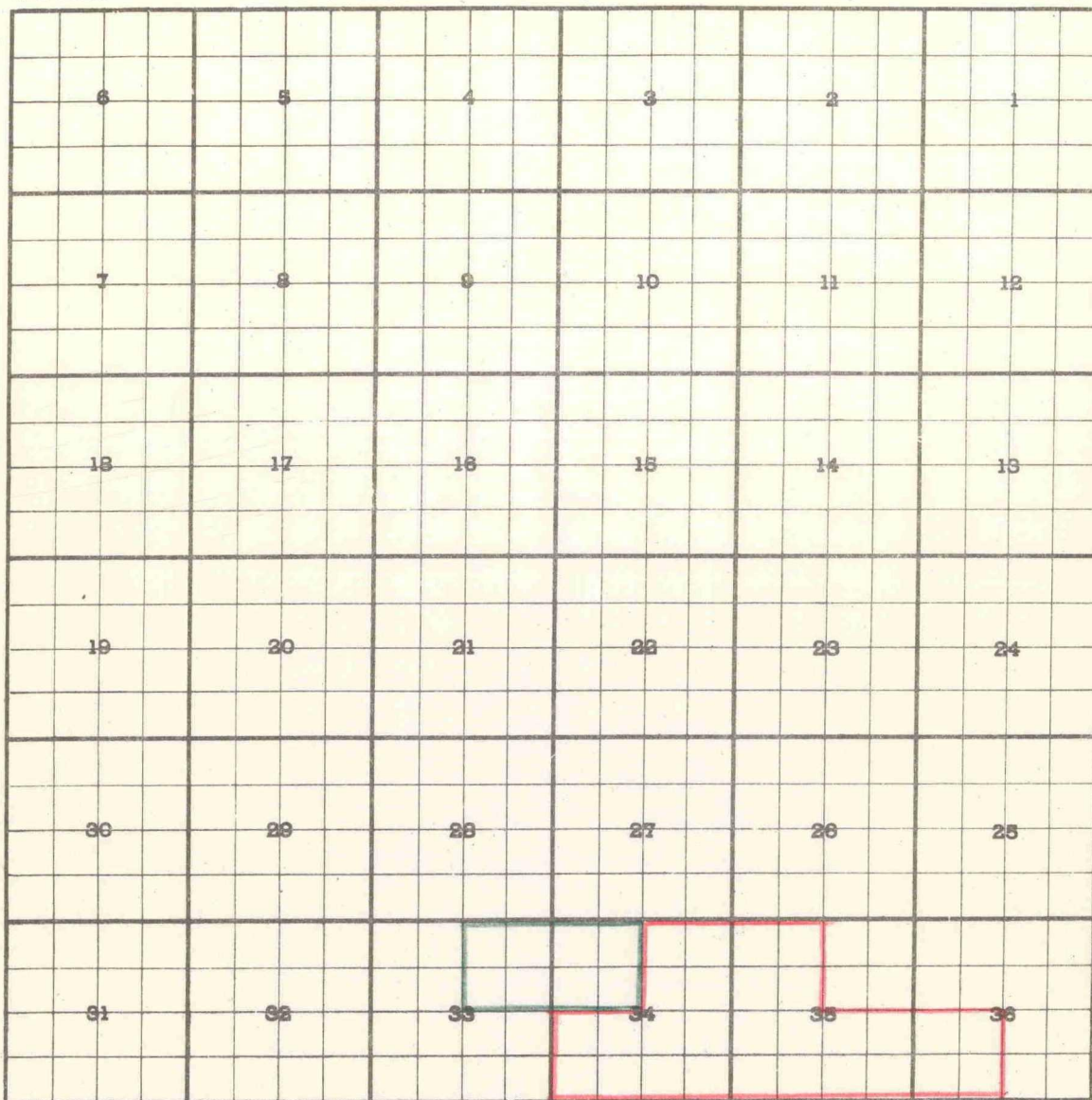
Pool boundary colored in red.

Proposed extension colored in green. SECTION 27: N/2

CASE 1920: (e) EXTENSION OF AN EXISTING OIL POOL.

County LEA Pool BAGLEY-PENNSYLVANIAN

TOWNSHIP 11 South, RANGE 33 East, NEW MEXICO PRINCIPAL MERIDIAN



PURPOSE: Two (2) completed oil wells capable of producing.

AMERADA PETROLEUM CORPORATION - State B.T./M<sup>n</sup> No. 2 in Unit H of  
Section 33-T11S-R33E. Completed in Pennsylvanian August 1, 1958.  
Top of perforations - 9986'.

AMERADA PETROLEUM CORPORATION - State B. T. "P" No. 1 in Unit E of  
Section 34-T11S-R33E. Completed in Pennsylvanian February 25, 1959.  
Top of perforations - 9880'

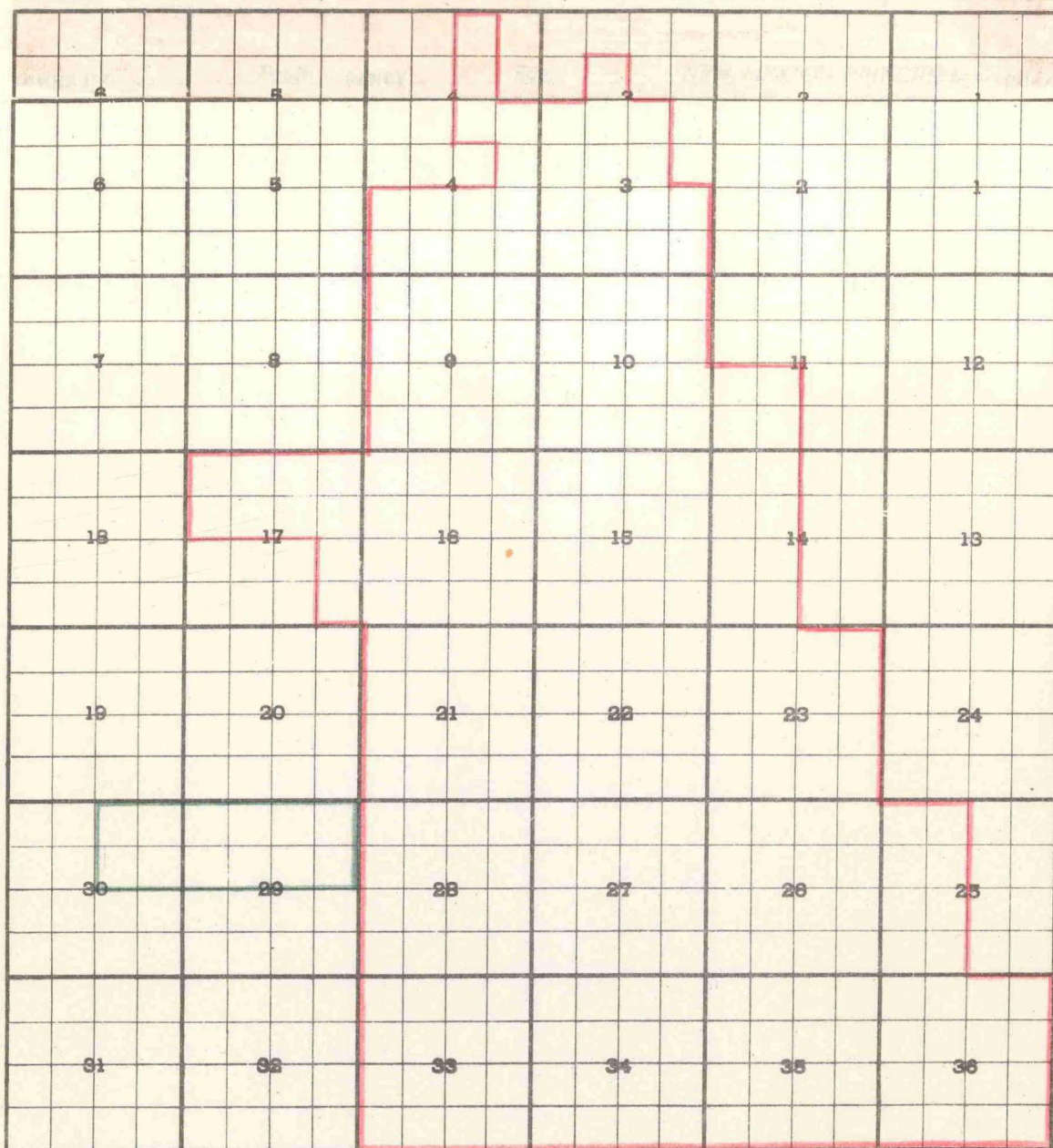
Pool boundary colored in red.

Proposed extensions colored in green. SECTION 33: NE/4  
SECTION 34: NW/4



County LEA Pool BLINEBRY OIL

TOWNSHIP 21 South, RANGE 37 East, NEW MEXICO PRINCIPAL MERIDIAN



PURPOSE: Two (2) completed oil wells capable of producing. (Second well on next page.)

TEXACO, INC. — V. M. Henderson No. 2 in Unit A of Section 30-T21S-R37E.

Completed in Blinebry December 22, 1959.

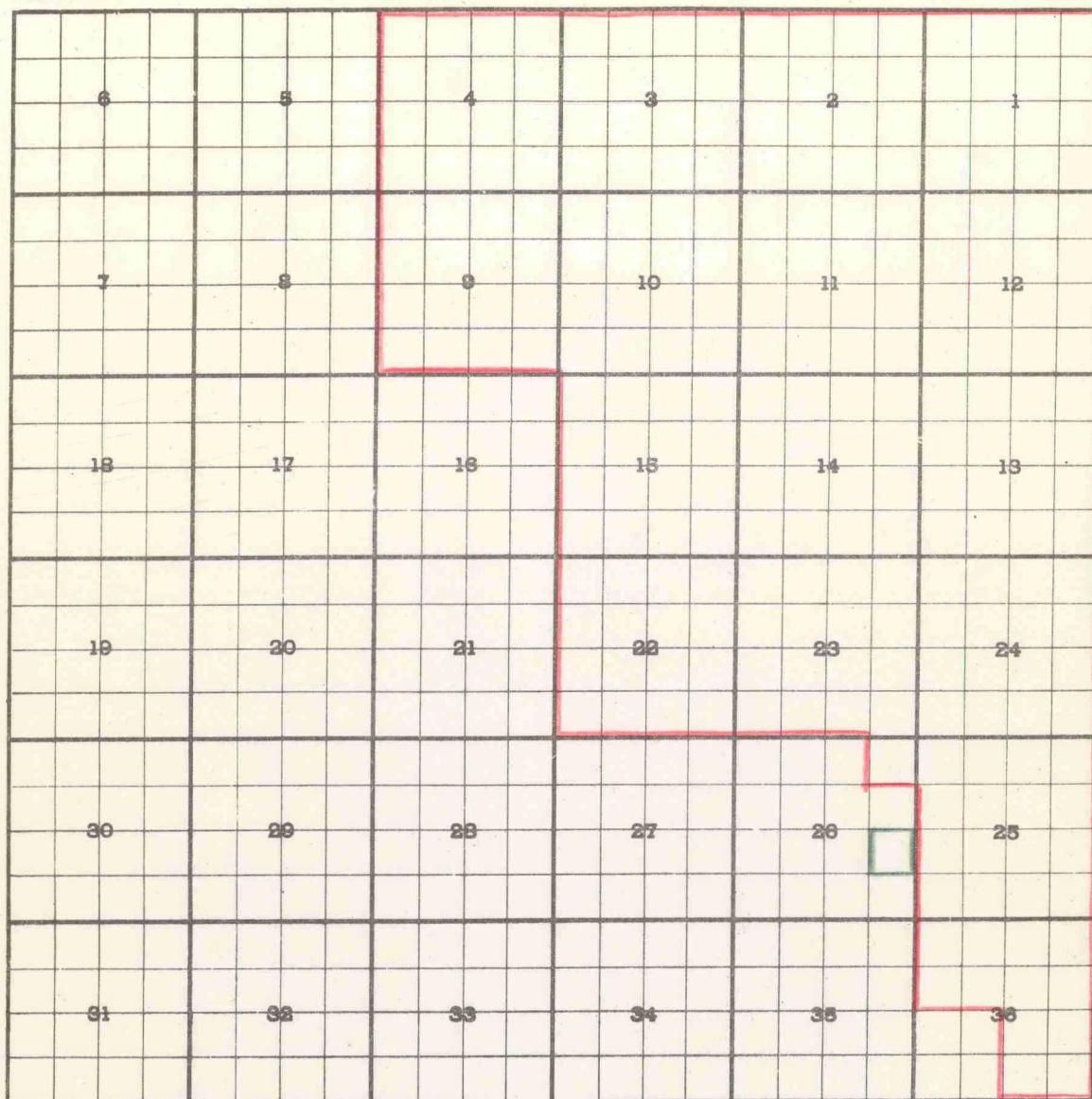
Top of perforations - 5528'.

Pool boundary colored in red.

Proposed extension colored in green. SECTION 29: N/2  
SECTION 30: NE/4

SECTION 30: NE/4

CONTINUED ON NEXT PAGE.

County LEA Pool ELINEBRY OILTOWNSHIP 22 South, RANGE 37 East, NEW MEXICO PRINCIPAL MERIDIAN

PURPOSE: As stated on page 1 of paragraph (f).

CAMPBELL & HEDRICK - Allie M. Lee No. 1 in Unit I of Section 26-T223-R37E.

Completed in Elinebry January 13, 1960.

Top of perforations 5573'.

Pool boundary colored in red.

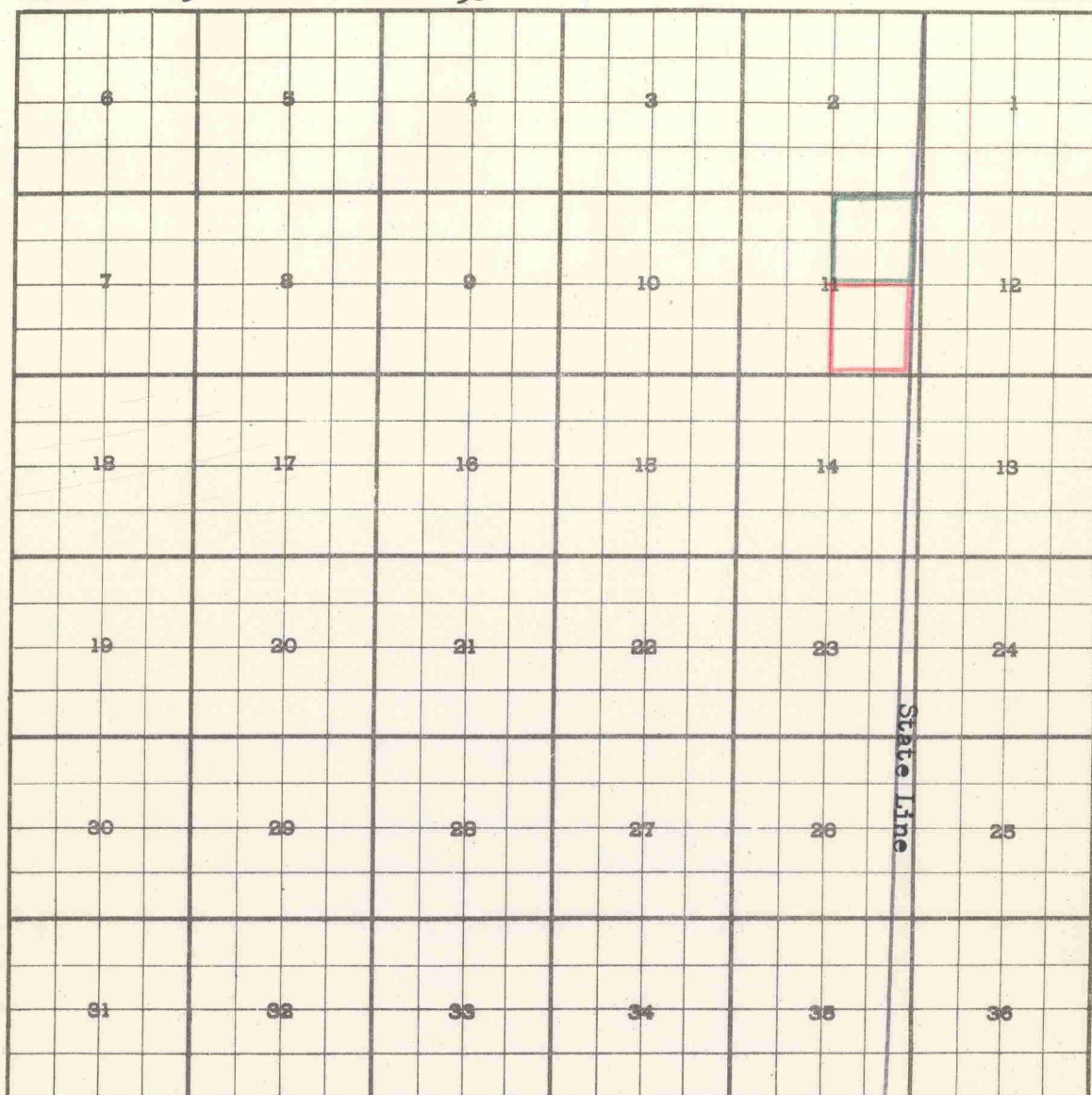
Proposed extension colored in green. SECTION 26: NE/4 SE/4



CASE 1920: (g) EXTENSION OF AN EXISTING OIL POOL.

County LEA Pool BRONCO-MISSISSIPPIAN

TOWNSHIP 13 South, RANGE 38 East, NEW MEXICO PRINCIPAL MERIDIAN



PURPOSE: One (1) completed oil well capable of producing.

AMERADA PETROLEUM CORPORATION - Federal B No. 2 in Unit H of Section 11-  
T13S-R38E. Completed in Mississippian December 29, 1959.

Top of perforations - 11,044'.

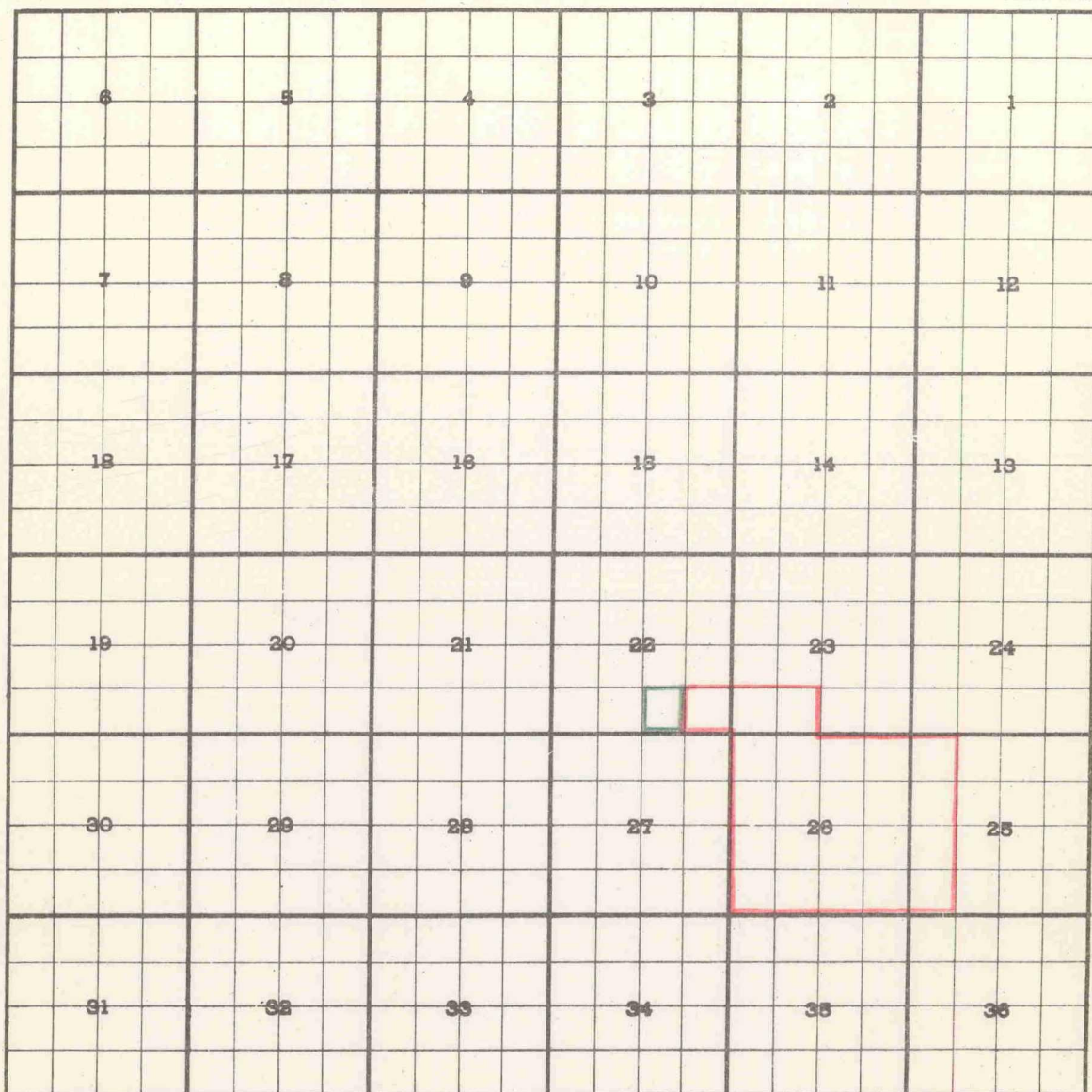
Pool boundary colored in red.

Proposed extension colored in green. SECTION 11: Lots 1 & 2 and W/2 NE/4

CASE 1920: (h) EXTENSION OF AN EXISTING OIL POOL.

County CHAVES Pool BROWN

TOWNSHIP 10 South, RANGE 26 East, NEW MEXICO PRINCIPAL MERIDIAN



PURPOSE: One completed oil well capable of producing.

JOHN M. KELLY - Brown Elk No. 1 in Unit 0 of Section 22-T10S-R26E.

Completed in Queen December 7, 1959.

Top of perforations - 665'

Pool boundary colored in red.

Proposed extension colored in green. SECTION 22: SW/4 SE/4



CASE 1920: (i) EXTENSION OF AN EXISTING OIL POOL.

County EDDY Pool CULWIN-QUEEN

TOWNSHIP 19 *South*, RANGE 31 *East*, NEW MEXICO PRINCIPAL MERIDIAN

6	5	4	3	2	1
7	8	9	10	11	12
18	17	16	15	14	13
19	20	21	22	23	24
30	29	28	27	26	25
31	32	33	34	35	36

PURPOSE: One completed oil well capable of producing.

J. I. O'NEILL, JR. - Federal "G" No. 1 in Unit L of Section 6-T19S-R31E.

Completed in Queen January 13, 1960.

Top of perforations - 3101'.

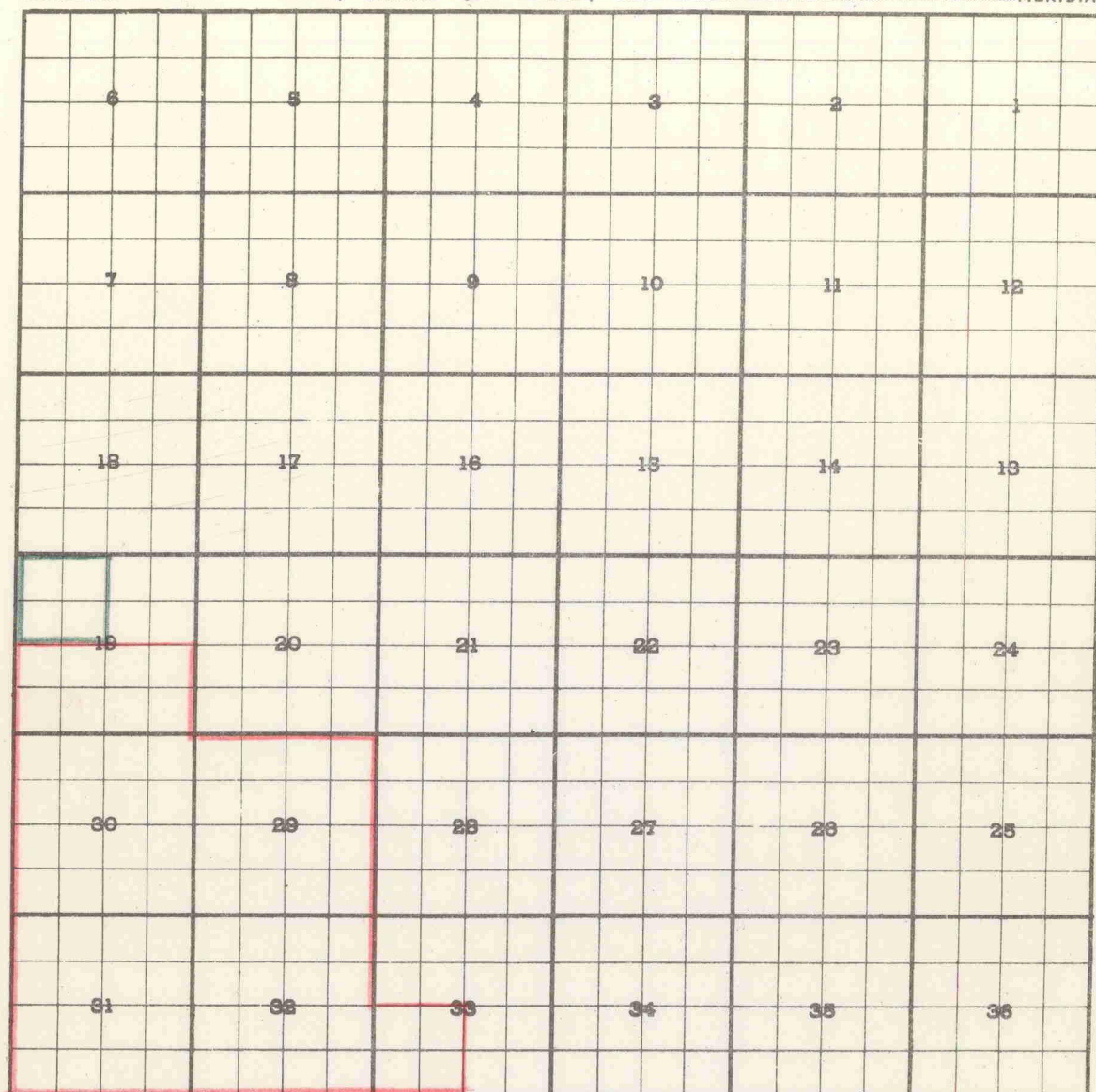
Pool boundary colored in red.

Proposed extension colored in green. SECTION 6: SW/4.

CASE 1920: (j) EXTENSION OF AN EXISTING OIL POOL.

County LEA Pool DOLLARHIDE-QUEEN

TOWNSHIP 24 South, RANGE 38 East, NEW MEXICO PRINCIPAL MERIDIAN



PURPOSE: One completed oil well capable of producing.

TEXACO INC. - United Royalty "A" No. 3 in Unit F of Section 19-T24S-R38E.

Completed in Queen January 23, 1960;

Top of perforations - 3707'.

Pool boundary colored in red.

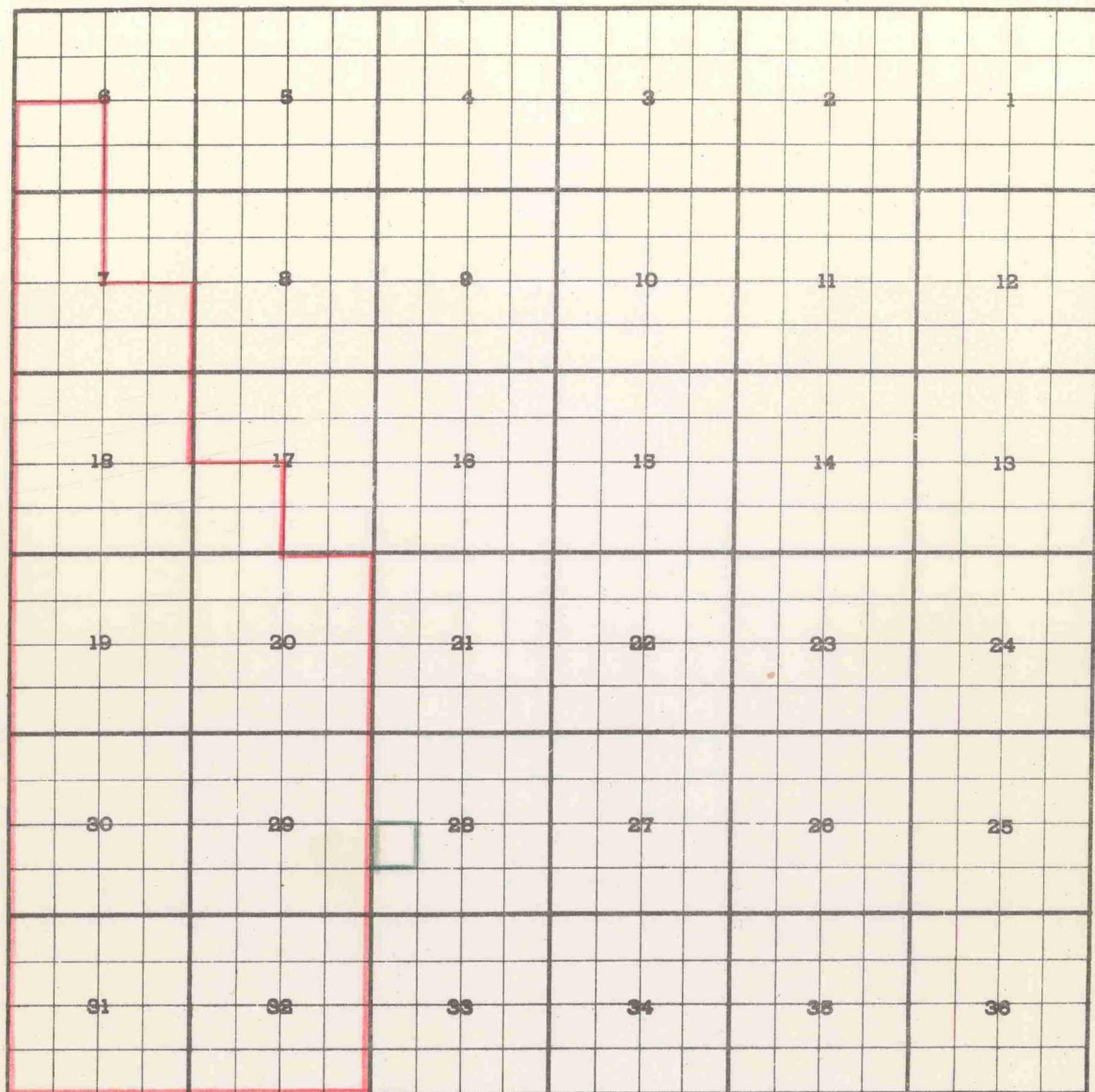
Proposed extension colored in green. SECTION 19: NW/4



CASE 1920: (k) EXTENSION OF AN EXISTING OIL POOL.

County LEA Pool DRINKARD

TOWNSHIP 22 South, RANGE 38 East, NEW MEXICO PRINCIPAL MERIDIAN



PURPOSE: One completed oil well capable of producing.

TEXACO INC. - A. H. Blinebry NCT-1 No. 11 in Unit L of Section 28-T22S-R38E.

Completed in Drinkard January 25, 1960.

Top of perforations - 6905' (LT)

Pool boundary colored in red.

Proposed extension colored in green. SECTION 28: NW/4 SW/4

County EDDY Pool EMPIRE-ABOTOWNSHIP 17 *South*, RANGE 27 *East*, NEW MEXICO PRINCIPAL MERIDIAN

6	5	4	3	2	1
7	8	9	10	11	12
13	17	16	15	14	13
19	20	21	22	23	24
30	29	28	27	26	25
31	32	33	34	35	36

PURPOSE: 18 completed oil wells capable of producing. ( Four (4) pages of exhibits.)

Hondo Oil & Gas Co. - State "EB" No. 1 in Unit M of Section 36-T17S-R27E.

Completed in Abo February 23, 1960. Top of perforations 5650'.

Martin Yates III - Dooley State Abo No. 1 in Unit N of Section 36-T17S-R27E.

Completed in Abo February 5, 1960. Top of perforations 5725'.

Pool boundary colored in red.

Proposed extension colored in green. SECTION 36: SW/4

CONTINUED ON NEXT PAGE.



County EDDY Pool EMPIRE-ABOTOWNSHIP 17 South, RANGE 28 East, NEW MEXICO PRINCIPAL MERIDIAN

	6	5	4	3	2	1
7	8	9	10	11	12	
13	17	16	15	14	13	
19	20	21	22	23	24	
30	29	28	27	26	25	
31	32	33	34	35	36	

PURPOSE: As stated on page one of paragraph (1).

HONDO-WESTERN-YATES - State A 3-N & 4-M in Sec. 32-17-28. Completed in Abo Feb. 15 and March 5, 1960. Top of perfs. 5972' & 5750' respectively.PAN AMERICAN PETROLEUM CORP. - St. of N.M. "BD" #1-N, "BE" #1-M, "BJ" #1-O, & all in Sec. 31-17-28. Also St. of N.M. "BG" #1-O in Sec. 32-17-28. All completed in Abo 1/25/60, 2/3/60, 2/23/60, & 1/26/60 respectively with perfs. at 5950', 5846', 6023', and 6050'.

This proposed extension is contiguous to Empire-Abo Pool in T17S-R27E.

Proposed extension colored in green. SECTION 31: S/2

SECTION 32: S/2

CONTINUED ON NEXT PAGE.







CASE 1920: (1) EXTENSION OF AN EXISTING OIL POOL, CONTINUED.

County EDDY Pool EMPIRE-ABO

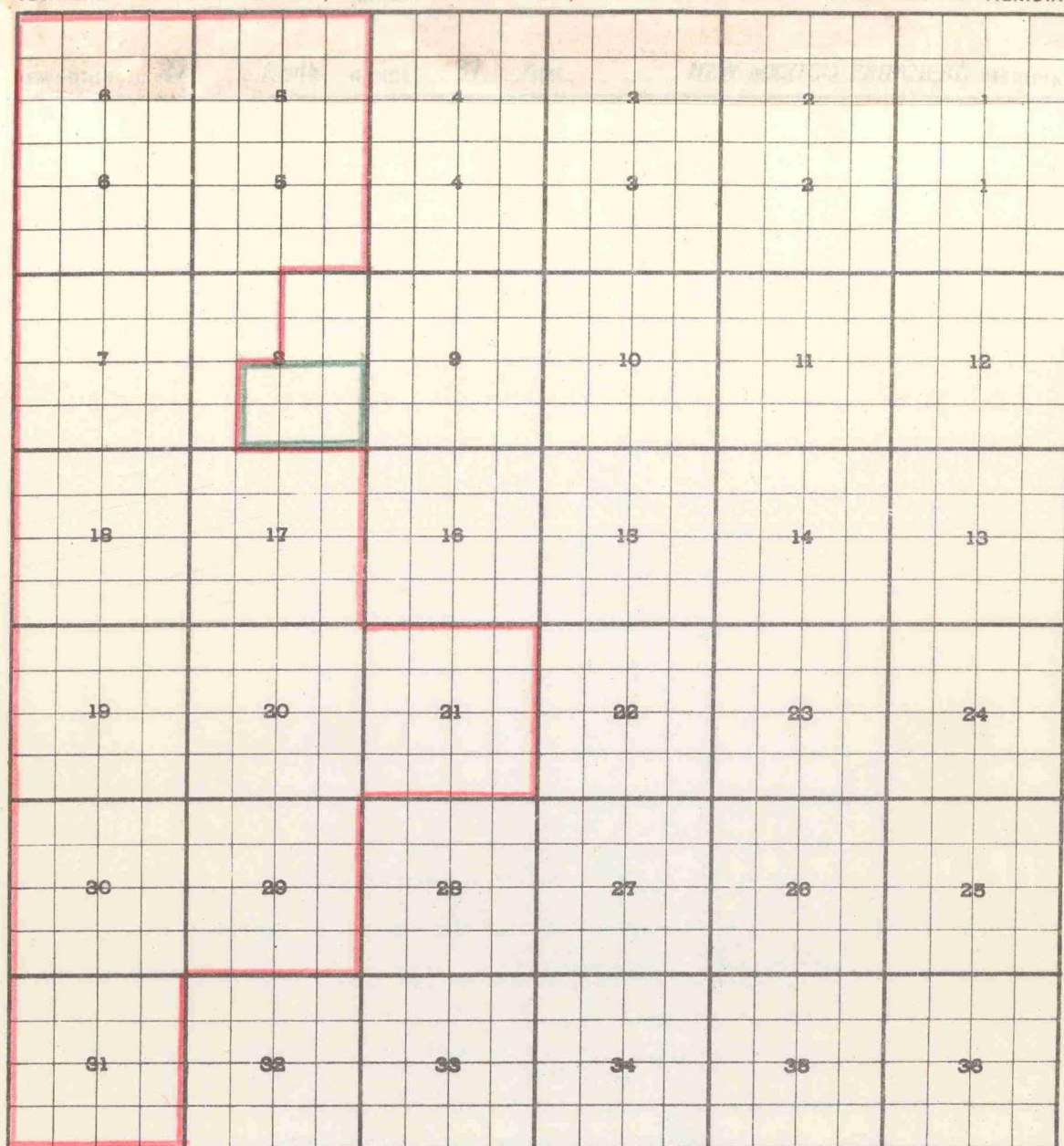
A 6x6 grid with numbers 1 through 36. The numbers are arranged in a boustrophedon pattern: Row 1 (right to left): 1, 2, 3, 4, 5, 6; Row 2 (left to right): 7, 8, 9, 10, 11, 12; Row 3 (right to left): 13, 14, 15, 16, 17, 18; Row 4 (left to right): 19, 20, 21, 22, 23, 24; Row 5 (right to left): 25, 26, 27, 28, 29, 30; Row 6 (left to right): 31, 32, 33, 34, 35, 36. A red path is drawn on the grid, starting at cell 4, moving right to cell 3, then down to cell 9, then right to cell 10, then down to cell 19, then right to cell 20, then down to cell 28, then right to cell 29, then down to cell 32, then right to cell 33, then down to cell 38, then right to cell 39, then down to cell 46, then right to cell 47, then down to cell 53, then right to cell 54, then down to cell 60, then right to cell 61, then down to cell 68, then right to cell 69, then down to cell 76, then right to cell 77, then down to cell 83, then right to cell 84, then down to cell 90, then right to cell 91, then down to cell 98, then right to cell 99, then down to cell 105, then right to cell 106, then down to cell 112, then right to cell 113, then down to cell 119, then right to cell 120, then down to cell 126, then right to cell 127, then down to cell 133, then right to cell 134, then down to cell 140, then right to cell 141, then down to cell 147, then right to cell 148, then down to cell 154, then right to cell 155, then down to cell 161, then right to cell 162, then down to cell 168, then right to cell 169, then down to cell 175, then right to cell 176, then down to cell 182, then right to cell 183, then down to cell 189, then right to cell 190, then down to cell 196, then right to cell 197, then down to cell 203, then right to cell 204, then down to cell 210, then right to cell 211, then down to cell 217, then right to cell 218, then down to cell 224, then right to cell 225, then down to cell 231, then right to cell 232, then down to cell 238, then right to cell 239, then down to cell 245, then right to cell 246, then down to cell 252, then right to cell 253, then down to cell 259, then right to cell 260, then down to cell 266, then right to cell 267, then down to cell 273, then right to cell 274, then down to cell 280, then right to cell 281, then down to cell 287, then right to cell 288, then down to cell 294, then right to cell 295, then down to cell 301, then right to cell 302, then down to cell 308, then right to cell 309, then down to cell 315, then right to cell 316, then down to cell 322, then right to cell 323, then down to cell 329, then right to cell 330, then down to cell 336, then right to cell 337, then down to cell 343, then right to cell 344, then down to cell 350, then right to cell 351, then down to cell 357, then right to cell 358, then down to cell 364, then right to cell 365, then down to cell 371, then right to cell 372, then down to cell 378, then right to cell 379, then down to cell 385, then right to cell 386, then down to cell 392, then right to cell 393, then down to cell 399, then right to cell 400.

HUMBLE OIL & REFINING CO. - Abo Chalk Bluff Draw Unit No. 2-F in Section 9-T18S-R27E.  
Completed in Abo February 29, 1960. Top of perforations - 5586'.

Proposed extension colored in green. SECTION 9: W/2

CASE 1920: (m) EXTENSION OF AN EXISTING GAS POOL.

County LEA Pool EUMONT GAS  
 TOWNSHIP 21 South, RANGE 37 East, NEW MEXICO PRINCIPAL MERIDIAN



PURPOSE: One completed gas well capable of producing.

CONTINENTAL OIL COMPANY - Hawk B-8 No. 3 in Unit O of Section 8-T21S-R37E.

Completed in Queen May 27, 1959.

Top of perforations - 3568'.

Pool boundary colored in red.

Proposed extension colored in green. SECTION 8: E/2 SW/4 & SE/4



CASE 1920: (n) EXTENSION OF AN EXISTING OIL POOL.

County LEA Pool JUSTIS-MC KEE

TOWNSHIP 25 *South*, RANGE 38 *East*, NEW MEXICO PRINCIPAL MERIDIAN

6	5	4	3	2	1
7	8	9	10	11	12
13	17	16	15	14	13
19	20	21	22	23	24
30	29	28	27	26	25
31	32	33	34	35	36

PURPOSE: One (1) completed oil well capable of producing.

TEXACO INC. - C. E. Penny NCT-4 No. 4 in Unit E of Section 19-T25S-R38E.

Completed in McKee December 14, 1959. Top of perforations - 7145'.

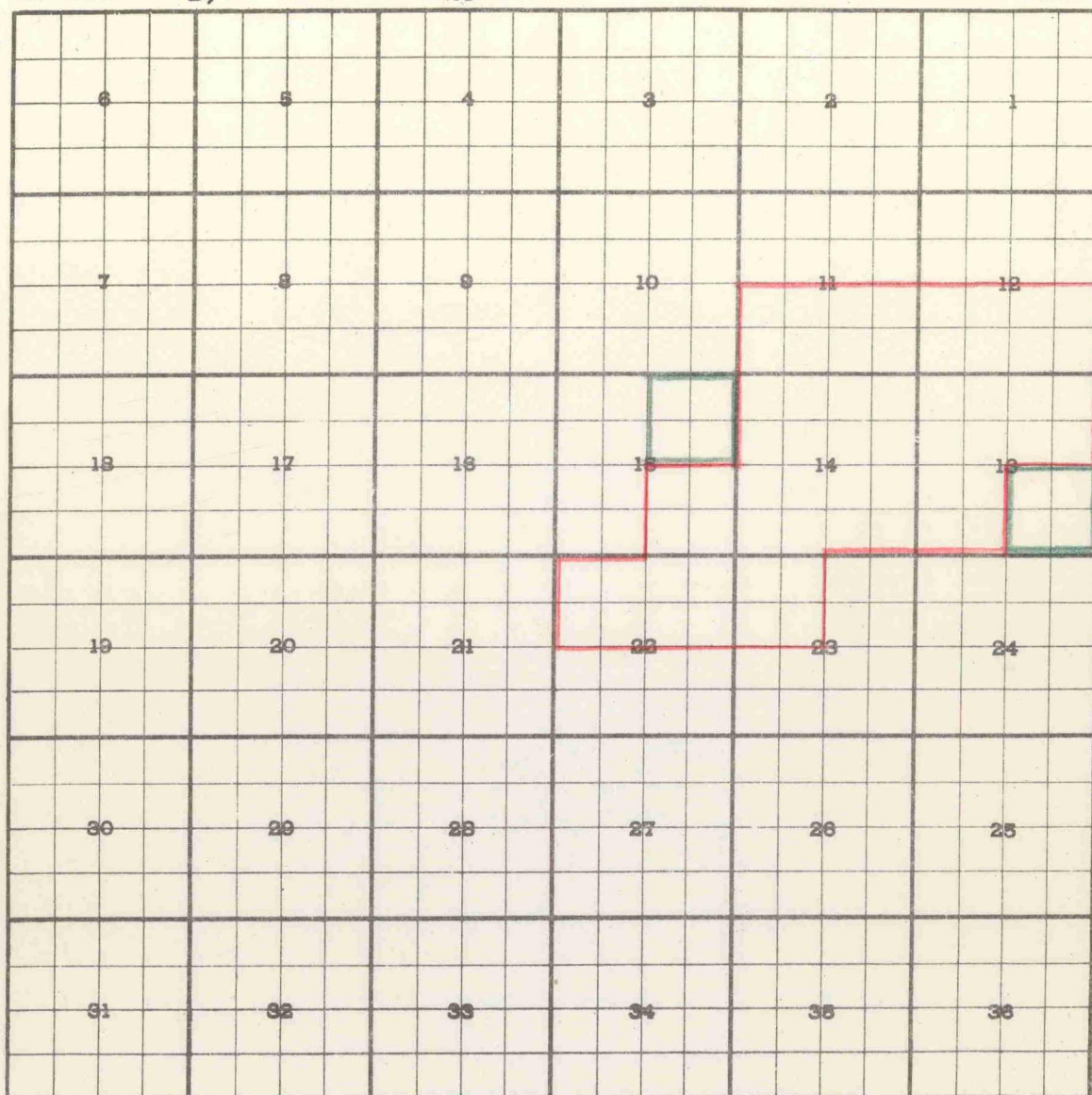
Pool boundary colored in red.

Proposed extension colored in green. SECTION 19: NW/4

CASE 1920: (o) EXTENSION OF AN EXISTING OIL POOL.

County EDDY Pool EAST MILLMAN-QUEEN-GRAYBURG

TOWNSHIP 19 South, RANGE 28 East, NEW MEXICO PRINCIPAL MERIDIAN



PURPOSE: Two (2) completed oil wells capable of producing.

WESTERN-YATES - State 648 Tract 15 No. 157 in Unit H of Section 15-T19S-R28E.

Completed in Queen-Grayburg January 16, 1960. Top of perforations - 2080'.

ADDITION:---JOHN H. HILL - Eddy State No. 1 in Unit J of Section 13-T19S-R28E.

Completed in Queen October 25, 1959. Top of perforations 1773'.

Pool boundary colored in red.

Proposed extension colored in green. SECTION 15: NE/4

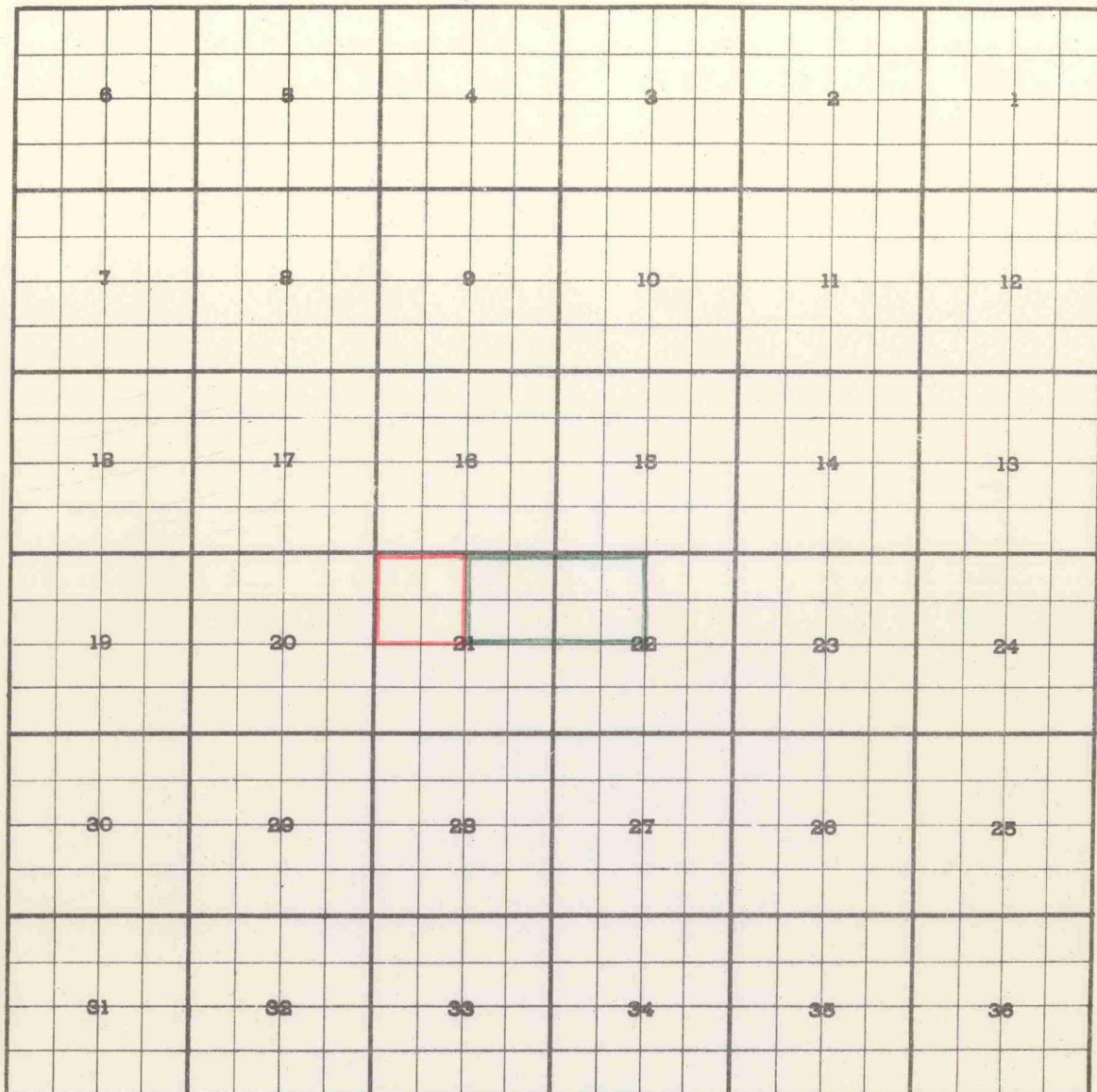
ADDITION---SECTION 13: SE/4



CASE 1920: (p) EXTENSION OF AN EXISTING OIL POOL.

County EDDY Pool EAST MILLMAN-SEVEN RIVERS

TOWNSHIP 19 South, RANGE 28 East, NEW MEXICO PRINCIPAL MERIDIAN



PURPOSE: One (1) completed oil well capable of producing.

W. C. WELCH - Featherstone Welch No. 1 in Unit E of Section 22-T19S-R28E.

Completed in Seven Rivers December 12, 1959.

Top of perforations - 1113'.

Pool boundary colored in red.

Proposed extension colored in green. SECTION 21: NE/4

SECTION 22: NW/4

CASE 1920: (q) EXTENSION OF AN EXISTING OIL POOL.

County LEA Pool SOUTH PADDOCK

TOWNSHIP 22 South, RANGE 38 East, NEW MEXICO PRINCIPAL MERIDIAN

6	5	4	3	2	1
7	8	9	10	11	12
13	17	16	15	14	13
19	20	21	22	23	24
30	29	28	27	26	25
31	32	33	34	35	36

PURPOSE: One (1) completed oil well capable of producing.

GULF OIL CORPORATION - Scarborough Estate No. 3 in Unit I of Section 31-  
T-22S-R38E. Recompleted in Paddock December 21, 1959.

Top of perforations - 5128'.

Pool boundary colored in red.

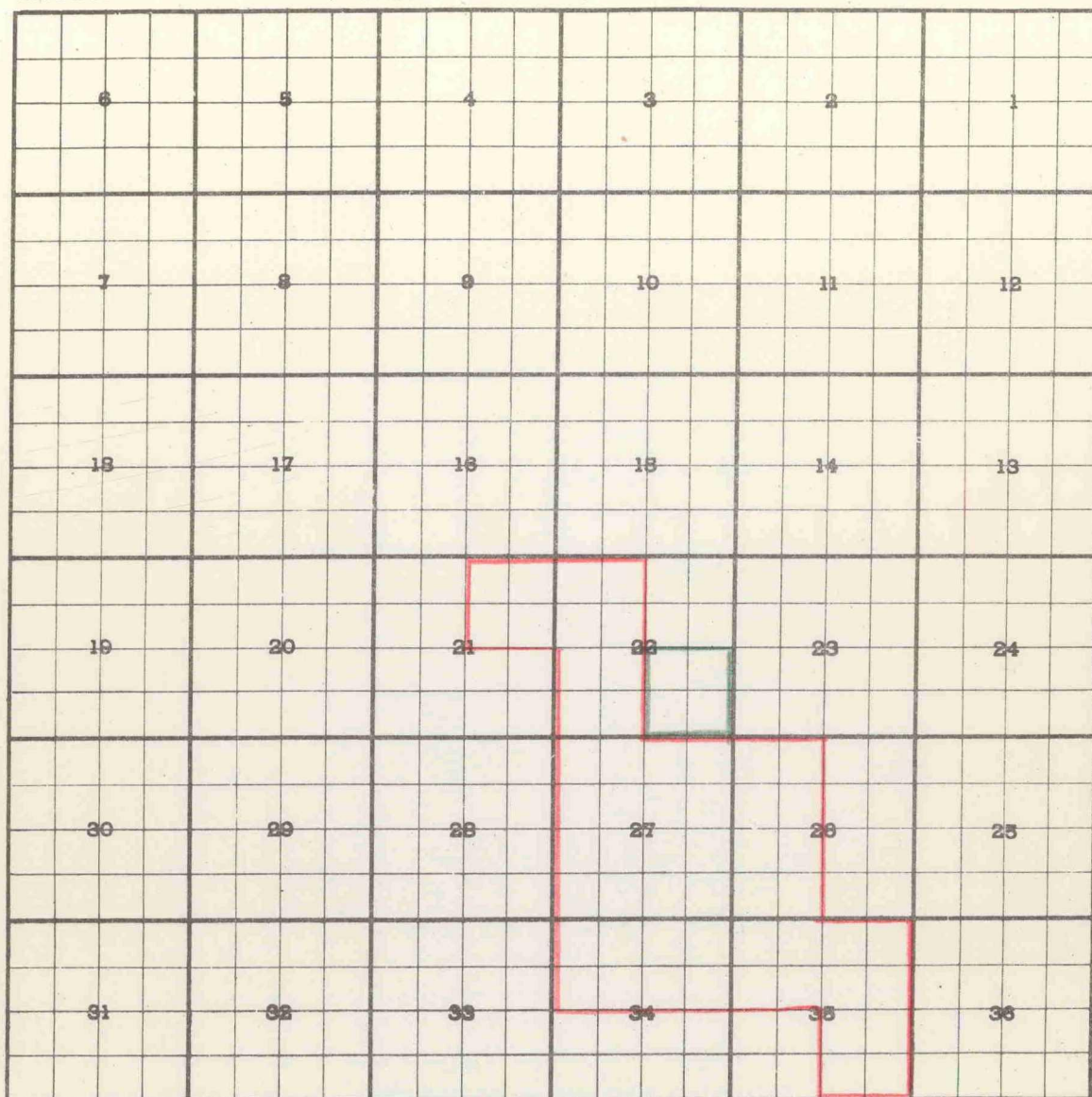
Proposed extension colored in green. SECTION 31: SE/4



CASE 1920: (r) EXTENSION OF AN EXISTING OIL POOL.

County LEA Pool SOUTH VACUUM-DEVONIAN

TOWNSHIP 18 South, RANGE 35 East, NEW MEXICO PRINCIPAL MERIDIAN



PURPOSE: One (1) completed oil well capable of producing.

THE PURE OIL COMPANY - State Lea F No. 2 in Unit 0 of Section 22-T18S-R35E.

Completed in Devonian January 26, 1960.

Top of perforations - 11,644'.

Pool boundary colored in red.

Proposed extension colored in green. SECTION 22: SE/4