

DOCKET: EXAMINER HEARING APRIL 6, 1960

Oil Conservation Commission - 9 a.m., Mabry Hall, State Capitol, Santa Fe, New Mexico

The following cases will be heard before Daniel S. Nutter, Examiner, or A. L. Porter, Jr., Secretary-Director

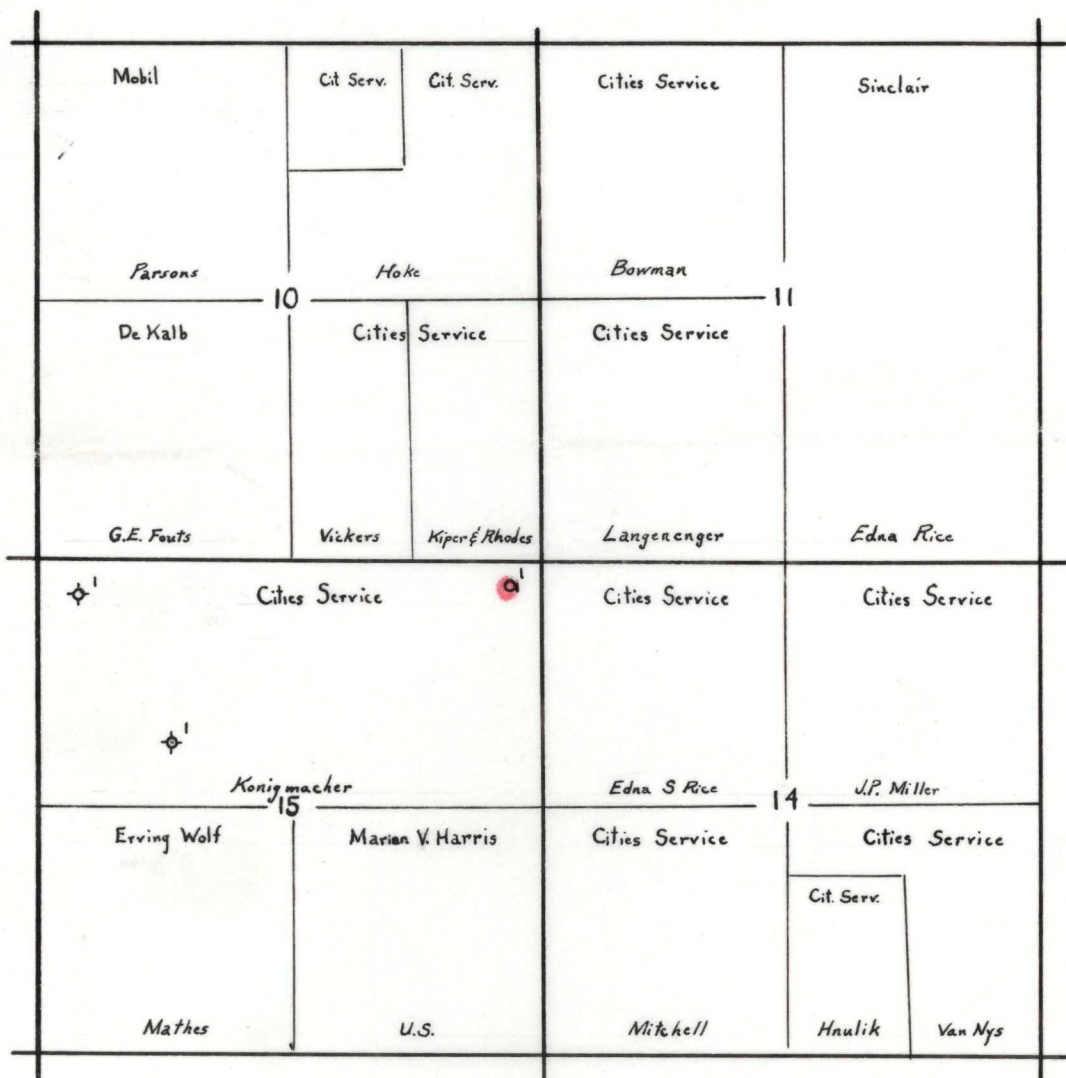
CASE 1929: Application of Rice Engineering and Operating, Inc. for an order authorizing a salt water disposal well. Applicant, in the above-styled cause, seeks an order authorizing the disposal of produced salt water through its E-M-E SWD Well No. M-33 to be located 165 feet from the South and West lines of Section 33, Township 20 South, Range 37 East, Lea County, New Mexico. Applicant proposes to inject the produced salt water into the San Andres formation in the interval from 4500 feet to 5100 feet.

CASE 1930: Application of E. P. Campbell for an unorthodox oil well location and for approval of a "slim-hole" completion. Applicant, in the above-styled cause, seeks permission to reenter a stratigraphic test and attempt a "slim hole" completion. Said well is the Cities Service Allison Well No. 1, located 200 feet from the North and East lines of Section 15, Township 14 South, Range 25 East, Chaves County, New Mexico.

CASE 1931: Application of E. P. Campbell for an unorthodox gas well location and for approval of a "slim-hole" completion. Applicant, in the above-styled cause, seeks permission to deepen a Dayton-Abo Pool well and attempt a "slim-hole" completion in the Atoka-Pennsylvanian Gas Pool. Said well is the E. P. Campbell Kleeman Well No. 1, located 660 feet from the South line and 330 feet from the East line of Section 27, Township 18 South, Range 26 East, Eddy County, New Mexico.

CASE 1932: Application of Great Western Drilling Company for approval of an automatic custody transfer system. Applicant, in the above-styled cause, seeks an order authorizing the installation of automatic custody transfer facilities to handle the Caprock-Queen Pool production from all wells on its Rock Queen Unit, Lea and Chaves Counties, New Mexico.

CASE 1933: Application of Ambassador Oil Corporation for a special allowable on a temporary basis for one well offsetting a capacity waterflood project in the Caprock-Queen Pool, Lea and Chaves Counties, New Mexico. Said well in the Ambassador Oil Corporation State "C" Well No. 1, located in the SW/4 SW/4 of Section 36, Township 12 South, Range 31 East, Chaves County, New Mexico.



TOWNSHIP 14 SOUTH, RANGE 25 EAST

CHAVES COUNTY, NEW MEXICO

Case 1930

NEW MEXICO OIL CONSERVATION COMMISSION

Well Location and Acreage Dedication Plat

Section A.

Date April 25, 1959

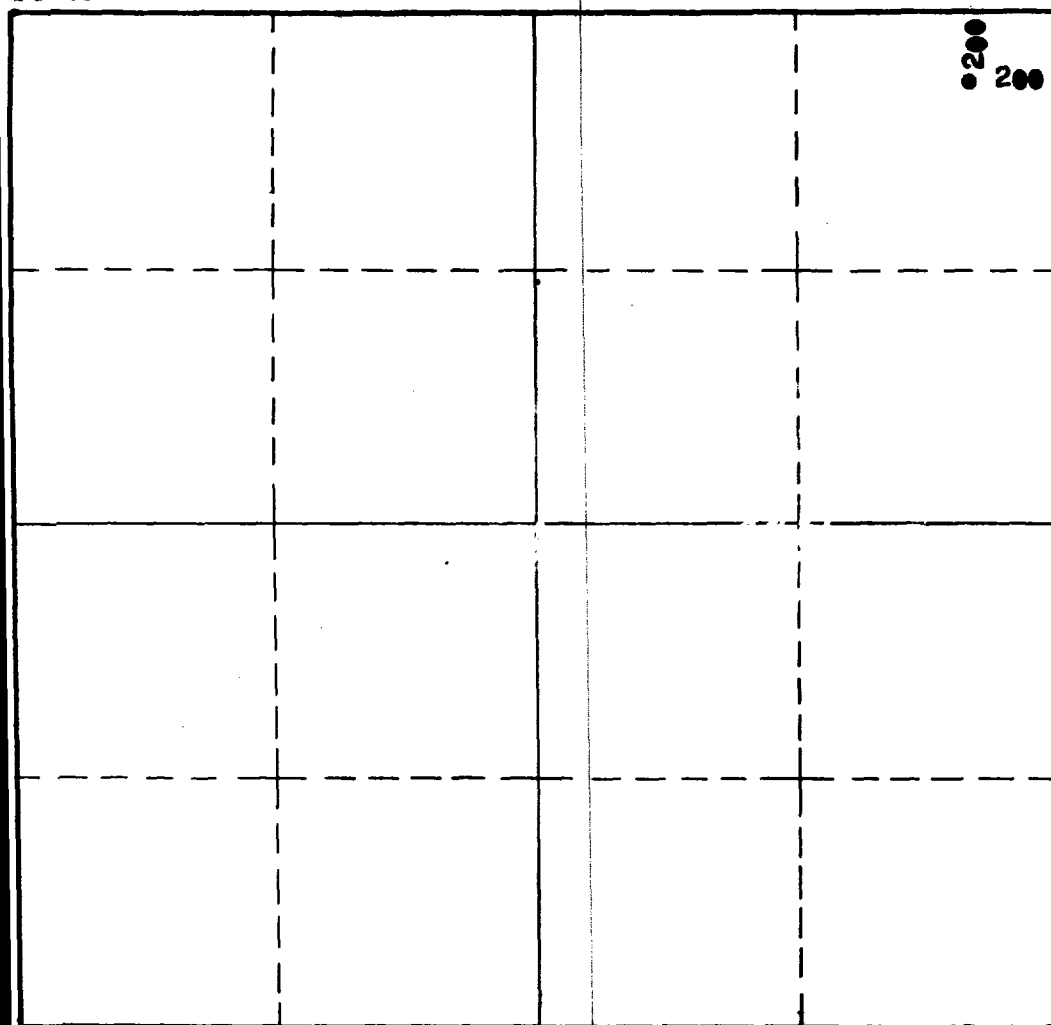
Operator Cities Service Oil Co. Lease Allison et al  
Well No. 1 Unit Letter A Section 15 Township 14 N Range 25 E NMPM  
Located 200 Feet From East Line, 200 Feet From East Line  
County Chaves G. L. Elevation 3525 Dedicated Acreage \_\_\_\_\_ Acres  
Name of Producing Formation \_\_\_\_\_ Pool \_\_\_\_\_

1. Is the Operator the only owner\* in the dedicated acreage outlined on the plat below?  
Yes X No \_\_\_\_\_.
2. If the answer to question one is "no," have the interests of all the owners been consolidated by communitization agreement or otherwise? Yes \_\_\_\_\_ No \_\_\_\_\_. If answer is "yes," Type of Consolidation \_\_\_\_\_
3. If the answer to question two is "no," list all the owners and their respective interests below:

Owner

Land Description

Section B



This is to certify that the information in Section A above is true and complete to the best of my knowledge and belief.

Cities Service Oil Company  
(Operator)

Ernest Williams  
(Representative)

Box 868 Roswell, N. Mex.  
Address

This is to certify that the well location shown on the plat in Section B was plotted from field notes of actual surveys made by me or under my supervision and that the same is true and correct to the best of my knowledge and belief.

Date Surveyed 4/25/59

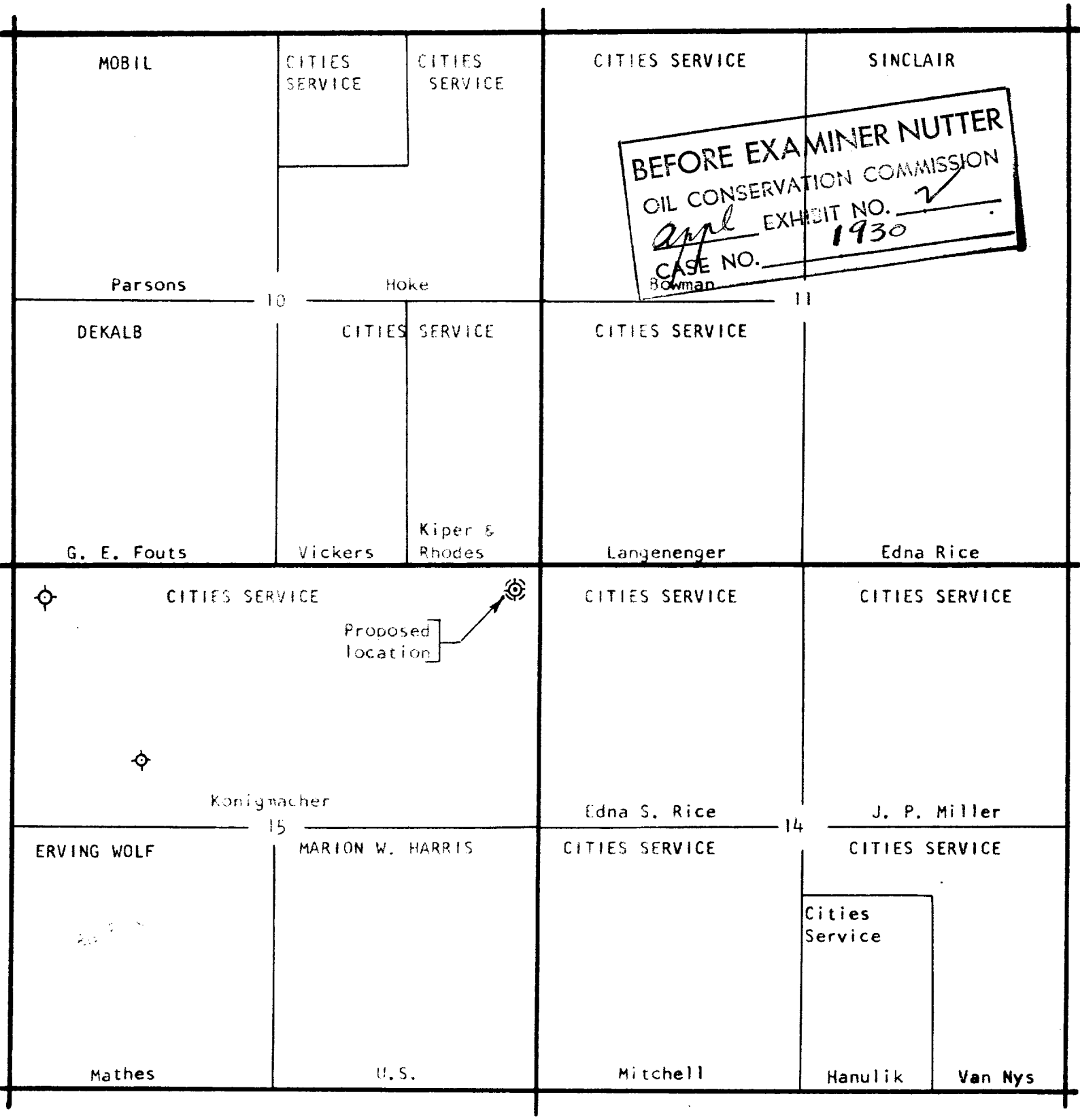
Ralph F. Ben  
Registered Professional  
Engineer and/or Land Surveyor

Certificate No. 1557

**INSTRUCTIONS FOR COMPLETION:**

1. Operator shall furnish and certify to the information called for in Section A.
2. Operator shall outline the dedicated acreage for both oil and gas wells on the plat in Section B.
3. A registered professional engineer or land surveyor registered in the State of New Mexico or approved by the Commission shall show on the plat the location of the well and certify this information in the space provided.
4. All distances shown on the plat must be from the outer boundaries of Section.
5. If additional space is needed for listing owners and their respective interests as required in question 3, Section A, please use space below

\* "Owner" means the person who has the right to drill into and to produce from any pool and to appropriate the production either for himself or for himself and another. (65-3-29 (e) NMSA 1953 Comp.)



TOWNSHIP 14 SOUTH, RANGE 25 EAST  
CHAVES COUNTY, NEW MEXICO



# CITIES SERVICE OIL COMPANY

LEGGETT BUILDING  
MIDLAND, TEXAS

March 8, 1960

Oil Conservation Commission  
Santa Fe, New Mexico

RE: Request for Permission to Drill in  
Section 15-14S-25E, Chaves County, New Mexico.

Gentlemen:

Mr. Len Mayer and Mr. Henry Etz of Roswell, New Mexico, propose to drill a San Andres test at a location 200 feet FNL and 200 feet FEL of Section 15-14S-25E, Chaves County, New Mexico. Since this is not a standard location, it is our understanding that approval for the drilling of the well must be obtained from you. We have been advised that before such approval can be granted, the owners of the leases offsetting the drillsite must consent to the location. Cities Service Oil Company is the owner of all such offsetting leases and hereby consents to the well location set out above.

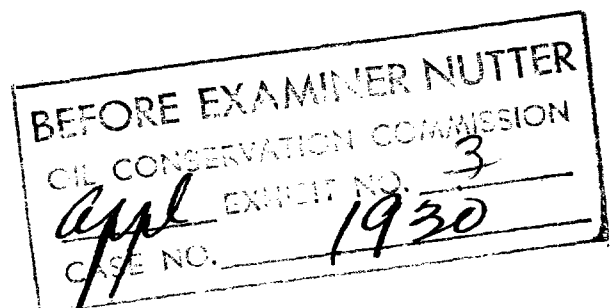
Very truly yours,

CITIES SERVICE OIL COMPANY

*E. J. Gemmill*

E. J. Gemmill  
Exploration Manager  
Southwestern Division  
Leggett Building  
Midland, Texas

CC: Mr. Len Mayer and Mr. Henry Etz  
P. O. Box 5613  
Roswell, New Mexico



WELL RECONNAISSANCE  
INCORPORATED  
P.O. BOX 1463  
Dallas, Texas

G E O - L O G

BEFORE EXAMINER NUTTER  
OIL CONSERVATION COMMISSION  
EXHIBIT NO. 1930  
CASE NO. 1930

COMPANY Cities Service Oil Company ELEVATION \_\_\_\_\_  
WELL Allison #1 D.F. \_\_\_\_\_  
FIELD \_\_\_\_\_ G.L. 3575'  
LOCATION Section 15-14S-25E K.P. \_\_\_\_\_  
COUNTY Chaves STATE New Mexico  
DATE 5-21-59  
RUN NO. 1 MUD NATURE \_\_\_\_\_  
DEPTH REACHED 1175' BOTTOM, DRILLER 1175'  
OPERATOR \_\_\_\_\_  
REMARKS: \_\_\_\_\_

GAMMA RAY \_\_\_\_\_ CASING COLLARS \_\_\_\_\_  
SENSITIVITY \_\_\_\_\_ SECONDS \_\_\_\_\_ FT/MIN \_\_\_\_\_  
SELF POTENTIAL \_\_\_\_\_ RESISTANCE \_\_\_\_\_

WELL RECONNAISSANCE  
INCORPORATED

P.O. BOX 1483

Dallas, Texas

G E O - L O G

BEFORE EXAMINER NUTTER

OIL CONSERVATION COMMISSION

EXHIBIT NO. 4

CASA NO. 1930

COMPANY Cities Service Oil Company

ELEVATION

WELL Allison #1

D.F.

FIELD

G.L.

LOCATION Section 15-140-25E

N.A.

COUNTY

Chaves

STATE

New Mexico

DATE

5-21-59

RUN NO.

1

MUD NATURE

DEPTH REACHED

1172'

BOTTOM, DRILLER

1172'

OPERATOR

REMARKS:

GAMMA RAY

CASING COLLARS

SENSITIVITY

SECONDS

FT/MIN

SELF POTENTIAL

RESISTANCE