

NOMENCLATURE ADVERTISEMENT FOR JUNE 1960

Case No. 1989

In the matter of the application of the Oil Conservation Commission of New Mexico upon its own motion for an order for the creation of new pools and the extension of existing pools in Chaves Eddy, Lea, and Roosevelt Counties, New Mexico, and giving notice to all persons and parties interested in the subject matter thereof to appear and show cause why such creations and extensions should not be made.

- a) CREATE a new pool in Chaves County, New Mexico, classified as an oil pool for San Andres production, designated as the South Bitter Lake-San Andres Pool, and described as:

TOWNSHIP 10 SOUTH, RANGE 25 EAST, NMPM
SECTION 27: NW/4

- b) CREATE a new pool in Lea County, New Mexico, classified as a gas pool for Seven Rivers production, designated as the South Bowers-Seven Rivers Gas Pool, and described as:

TOWNSHIP 19 SOUTH, RANGE 38 EAST, NMPM
SECTION 9: SW/4

- c) CREATE a new pool in Lea County, New Mexico, classified as an oil pool for Delaware production, designated as the Corbin-Delaware Pool, and described as:

TOWNSHIP 17 SOUTH, RANGE 33 EAST, NMPM
SECTION 31: NE/4

- d) CREATE a new pool in Eddy County, New Mexico, classified as an oil pool for Delaware production, designated as the Corral Canyon-Delaware Pool, and described as:

TOWNSHIP 25 SOUTH, RANGE 30 EAST, NMPM
SECTION 18: NE/4

- e) CREATE a new pool in Lea County, New Mexico, classified as a gas pool for Paddock production, designated as the Fowler-Paddock Gas Pool, and described as:

TOWNSHIP 24 SOUTH, RANGE 37 EAST, NMPM
SECTION 15: NE/4

- f) CREATE a new pool in Lea County, New Mexico, classified as an oil pool for Pennsylvanian production, designated as the Jenkins-Pennsylvanian Pool, and described as:

TOWNSHIP 9 SOUTH, RANGE 34 EAST, NMPM
SECTION 3: SW/4

Nomenclature Advertisement for June 1960

- g) CREATE a new pool in Lea County, New Mexico, classified as an oil pool for Pennsylvanian production, designated as the King-Pennsylvanian Pool, and described as:

✓ TOWNSHIP 13 SOUTH, RANGE 37 EAST, NMPM
SECTION 35: SE/4

- h) CREATE a new pool in Lea County, New Mexico, classified as a gas pool for Drinkard production, designated as the North Skaggs-Drinkard Gas Pool, and described as:

✓ TOWNSHIP 20 SOUTH, RANGE 38 EAST, NMPM
SECTION 6: SE/4

- i) EXTEND the Allison-Pennsylvanian Pool in Lea County, New Mexico, to include therein:

TOWNSHIP 9 SOUTH, RANGE 37 EAST, NMPM
SECTION 6: NW/4

- j) EXTEND the Bluitt-Pennsylvanian Pool in Roosevelt County, New Mexico, to include therein:

TOWNSHIP 8 SOUTH, RANGE 36 EAST, NMPM
SECTION 25: NE/4

TOWNSHIP 8 SOUTH, RANGE 37 EAST, NMPM
Section 19: NW/4

- k) EXTEND the Empire-Abo Pool in Eddy County, New Mexico, to include therein:

TOWNSHIP 17 SOUTH, RANGE 27 EAST, NMPM
SECTION 35: SW/4

- l) EXTEND the Hare Pool in Lea County, New Mexico, to include therein:

TOWNSHIP 22 SOUTH, RANGE 37 EAST, NMPM
SECTION 9: N/2 NE/4

- m) EXTEND the Justis-Blinbry Pool in Lea County, New Mexico, to include therein:

TOWNSHIP 25 SOUTH, RANGE 37 EAST, NMPM
SECTION 13: NW/4
SECTION 26: SE/4

- n) EXTEND the Saunders-Permo Pennsylvanian Pool in Lea County, New Mexico, to include therein:

TOWNSHIP 14 SOUTH, RANGE 33 EAST, NMPM
SECTION 9: SE/4

CASE 1987: (b) CREATION OF A GAS POOL.

County LEA Pool SOUTH BOWERS-SEVEN RIVERS GAS

TOWNSHIP 19 *South*, RANGE 38 *East*, NEW MEXICO PRINCIPAL MERIDIAN

6	5	4	3	2	1	
7	8	9	10	11	12	
18	17	16	15	14	13	
19	20	21	22	23	24	
30	29	28	27	26	25	
31	32	33	34	35	36	

PURPOSE: One completed gas well capable of producing.

The Ohio Oil Company - State Section 9 No. 1 in Unit N of Section 9-T19S-R38E.

Completed in Seven Rivers November 30, 1929.

Top of perforations 3185'.

Proposed pool boundary colored in red. SECTION 9: SW/4

CASE 1987: (c) CREATION OF AN OIL POOL.

County LEA Pool CORBIN-DELAWARE

TOWNSHIP 17 *South*, RANGE 33 *East*, NEW MEXICO PRINCIPAL MERIDIAN

	6	5	4	3	2	1
7	8	9	10	11	12	
13	17	16	15	14	13	
19	20	21	22	23	24	
30	29	28	27	26	25	
31	32	33	34	35	36	

PURPOSE: One completed oil well capable of producing.

Carper Drilling Company, Inc. - Fee MA "B" No. 1 in Unit G of Section 31-
t17S-R33E. Completed in Delaware

March 31, 1960. Top of perforations 4720'.

Proposed pool boundary colored in red. SECTION 31: NE/4

County EDDY Pool CORRAL CANYON-DELAWARE

TOWNSHIP 25 *South*, RANGE 30 *East*, NEW MEXICO PRINCIPAL MERIDIAN

6	5	4	3	2	1
7	8	9	10	11	12
13	17	18	19	14	15
19	20	21	22	23	24
30	29	28	27	26	25
31	32	33	34	35	36

PURPOSE: One completed oil well capable of producing.

Ralph Lowe - R & B Federal No. 1 in Unit A of Section 18-T25S-R30E.

Completed in Delaware March 29, 1960. Depth to Casing Shoe 3666'.

Proposed pool boundary colored in red. SECTION 18: NE/4

CASE 1987: (e) CREATION OF A GAS POOL.

County LEA Pool FOWLER-PADDOCK GAS

TOWNSHIP 24 South, RANGE 37 East, NEW MEXICO PRINCIPAL MERIDIAN

6	5	4	3	2	1	
7	8	9	10	11	12	
18	17	16	15	14	13	
19	20	21	22	23	24	
30	29	28	27	26	25	
31	32	33	34	35	36	

PURPOSE: One completed gas well capable of producing.

Pan American Petroleum Corporation - South Mattix Unit No. 10 in Unit H
of Section 15-T24S-R37E. Recompleted
in Paddock February 5, 1960.
Top of perforations 4878'.

Proposed pool boundary colored in red. SECTION 15: NE/4

(Dismiss?)

County LEAPool JENKINS-PENNSYLVANIANTOWNSHIP 9 South, RANGE 34 East, NEW MEXICO PRINCIPAL MERIDIAN

6	5	4	3	2	1	
7	8	9	10	11	12	
18	17	16	15	14	13	
19	20	21	22	23	24	
30	29	28	27	26	25	
31	32	33	34	35	36	

PURPOSE: One completed oil well capable of producing.

Sun Oil Company - M. J. McNulty No. 1 in Unit N of Section 3-T9S-R34E.

Completed in Bough "C" (Pennsylvanian) April 5, 1960.

Top of perforations 9604'.

Proposed pool boundary colored in red. SECTION 3: SW/4

CASE 1987: (g) CREATION OF AN OIL POOL.

County LEA Pool KING-PENNSYLVANIAN

TOWNSHIP 13 *South*, RANGE 37 *East*, NEW MEXICO PRINCIPAL MERIDIAN

6	5	4	3	2	1
7	8	9	10	11	12
13	17	16	15	14	13
19	20	21	22	23	24
30	29	28	27	26	25
31	32	33	34	35	36

PURPOSE: One completed oil well capable of producing.

Cabot Carbon Company - Howard Fleet No. 1 in Unit I of Section 35-T13S-R37E.

Completed in Pennsylvanian April 16, 1960.

Top of perforations 10,708'.

Proposed pool boundary colored in red. SECTION 35: SE/4

CASE 1987: (h) CREATION OF A GAS POOL.

County LEA Pool NORTH SKAGGS-DRINKARD GAS

TOWNSHIP 20 South, RANGE 38 East, NEW MEXICO PRINCIPAL MERIDIAN

6	5	4	3	2	1
7	8	9	10	11	12
18	17	16	15	14	13
19	20	21	22	23	24
30	29	28	27	26	25
31	32	33	34	35	36

PURPOSE: One completed gas well capable of producing.

Welford Oil Company - Fred Turner No. 1 in Unit P of Section 6-T20S-R38E.

Completed in Drinkard February 8, 1960.

Top of perforations 6898'.

Proposed pool boundary colored in red. SECTION 6: SE/4

CASE 1987: (J) EXTENSION OF AN EXISTING OIL POOL.

County ROOSEVELT Pool BLUITT-PENNSYLVANIAN

TOWNSHIP 3 *South*, RANGE 36 *East*, NEW MEXICO PRINCIPAL MERIDIAN

6	5	4	3	2	1
7	8	9	10	11	12
13	17	16	15	14	13
19	20	21	22	23	24
29	28	27	26	25	
31	32	33	34	35	36

PURPOSE: Four (4) completed oil wells capable of producing.

Shell Oil Company - Shearn Federal No. 1 in Unit B of Section 25-T8S-R36E.

Completed in Pennsylvanian April 12, 1960.

Top of perforations 9630'.

Pool boundary colored in red.

Proposed extension colored in green. SECTION 25: NE/4

EXTENSIONS CONTINUED ON NEXT PAGE.

County ROOSEVELT Pool BLUITT-PENNSYLVANIAN

TOWNSHIP 8 South, RANGE 37 East, NEW MEXICO PRINCIPAL MERIDIAN

6	5	4	3	2	1	
7	8	9	10	11	12	
18	17	16	15	14	13	
19	20	21	22	23	24	
30	29	28	27	26	25	
31	32	33	34	35	36	

PURPOSE: As stated on first page of Exhibit A(j)

The Ohio Oil Co. - W. A. Maupin No. 1 in Unit F of Sec. 19-T8S-R37E.
Completed in Bough "C" (Penn.) April 19, 1960. Top of perms. 9511'.

ADDITION:-----The Ohio Oil Co. - King Davis Fri. No. 1 in Unit D of Sec. 23-T8S-R37E.
Completed in Bough "C" (Penn.) May 28, 1960. Top of perms. 9484'.

ADDITION:-----Skelly Oil Co. - Las Cruces "B" No. 1 in Unit D of Section 30-T8S-R37E.
Completed in Bough "C" (Penn.) May 15, 1960. Top of perms. 9593'.

POOL BOUNDARY COLORED IN RED.

PROPOSED EXTENSIONS COLORED IN GREEN. SECTION 19: NW/4

ADDITION-----SECTION 28: NW/4

ADDITION-----SECTION 30: NW/4

CASE 1987: (k) EXTENSION OF AN EXISTING OIL POOL

County EDDY Pool EMPIRE-ABO

TOWNSHIP 17 South, RANGE 27 East, NEW MEXICO PRINCIPAL MERIDIAN

	6		5		4		3		2		1
	7		8		9		10		11		12
	18		17		16		15		14		13
	19		20		21		22		23		24
	30		29		28		27		26		25
	31		32		33		34		35		36

PURPOSE: Five (5) completed oil wells capable of producing.

Carper Sivley Empire Joint Account - Russell No. 9 in Unit N of Sec. 35-T17S-R27E.

Completed in Abo May 11, 1960. Top of perforations 5504'.

Carper Sivley Empire Joint Account - Magruder No. 14 in Unit M - Sec. 35-T17S-R27E.

Completed in Abo May 23, 1960. Top of perforations 5556'.

Pool boundary colored in red.

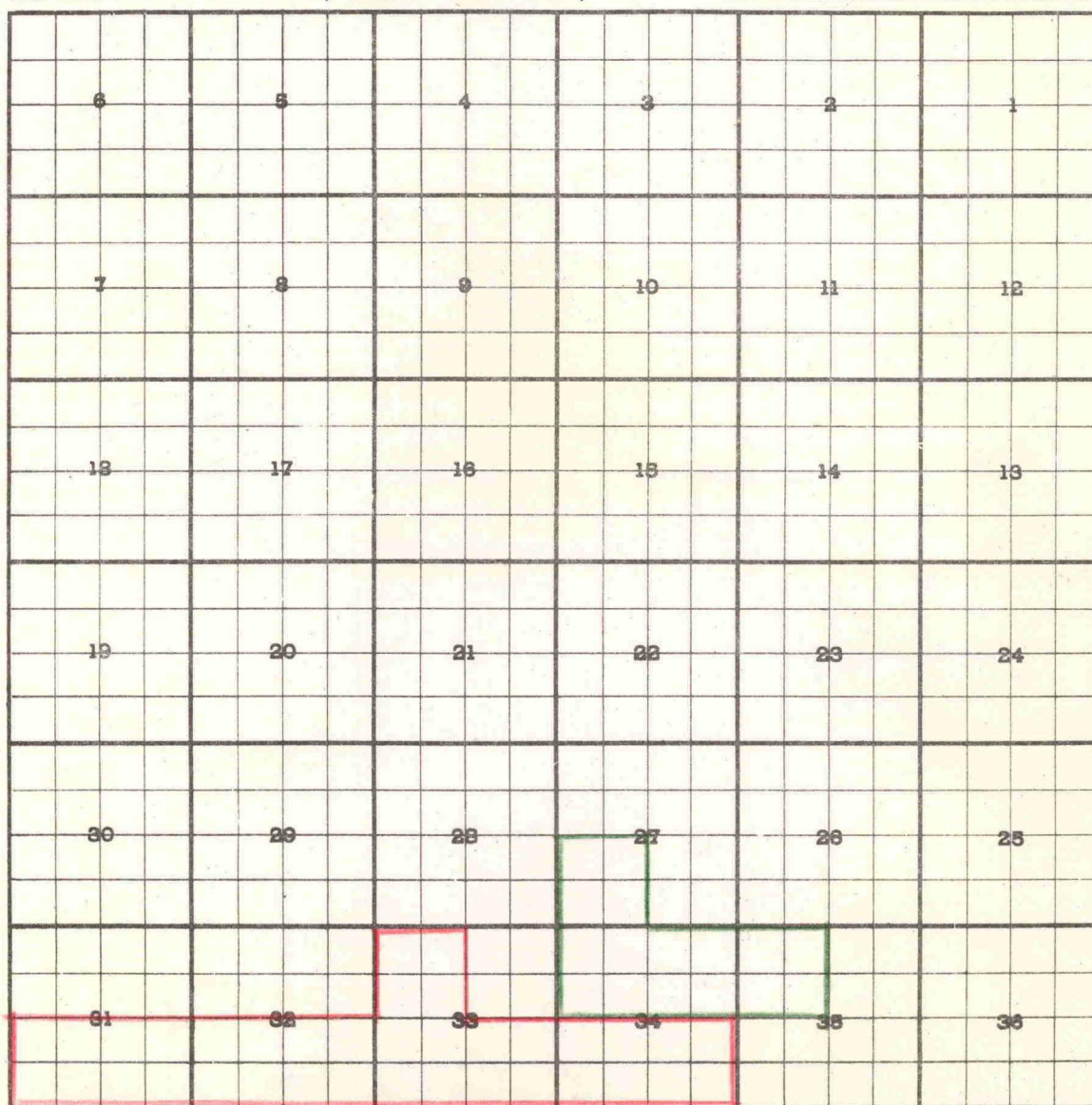
Proposed extension colored in green. SECTION 35: SW/4

ADDITIONAL EXTENSIONS ON NEXT PAGE.

CASE 1987: (k) ADDITIONAL EXTENSIONS TO AN EXISTING OIL POOL

County EDDY Pool EMPIRE-ABO

TOWNSHIP 17 *South*, RANGE 28 *East*, NEW MEXICO PRINCIPAL MERIDIAN



PURPOSE: As stated on first page of Exhibit (k).

Chambers & Kennedy - Abo No. 1 in Unit N of Section 27-T17S-R28E.

Completed in Abo May 2, 1960. Top of perforations - 6112'.

Hondo-Western-Yates - State "A" No. 12 in Unit F of Section 35-T17S-R28E.

Completed in Abo May 15, 1960. Top of perforations 6246'.

Pool boundary colored in red.

Proposed extensions colored in green. ADDITION: Section 27-SW/4

ADDITION: Section 34-N/2

ADDITION: Section 35-NW/4

ADDITIONAL EXTENSIONS ON NEXT PAGE.

CASE 1987: (k) ADDITIONAL EXTENSION OF AN EXISTING OIL POOL.

County EDDY Pool EMPIRE-ABO

TOWNSHIP 18 South, RANGE 28 East, NEW MEXICO PRINCIPAL MERIDIAN

6	5	4	3	2	1	
7	8	9	10	11	12	
13	17	16	15	14	13	
19	20	21	22	23	24	
29	28	27	26	25		
31	32	33	34	35	36	

PURPOSE: As stated on first page of Exhibit (k).

Sunray Mid-Continent Oil Company -- New Mexico State "T" No. 1 in Unit J
of Section 6-T18S-R28E. Completed
in Abo April 30, 1960.

Top of perforations 6162'

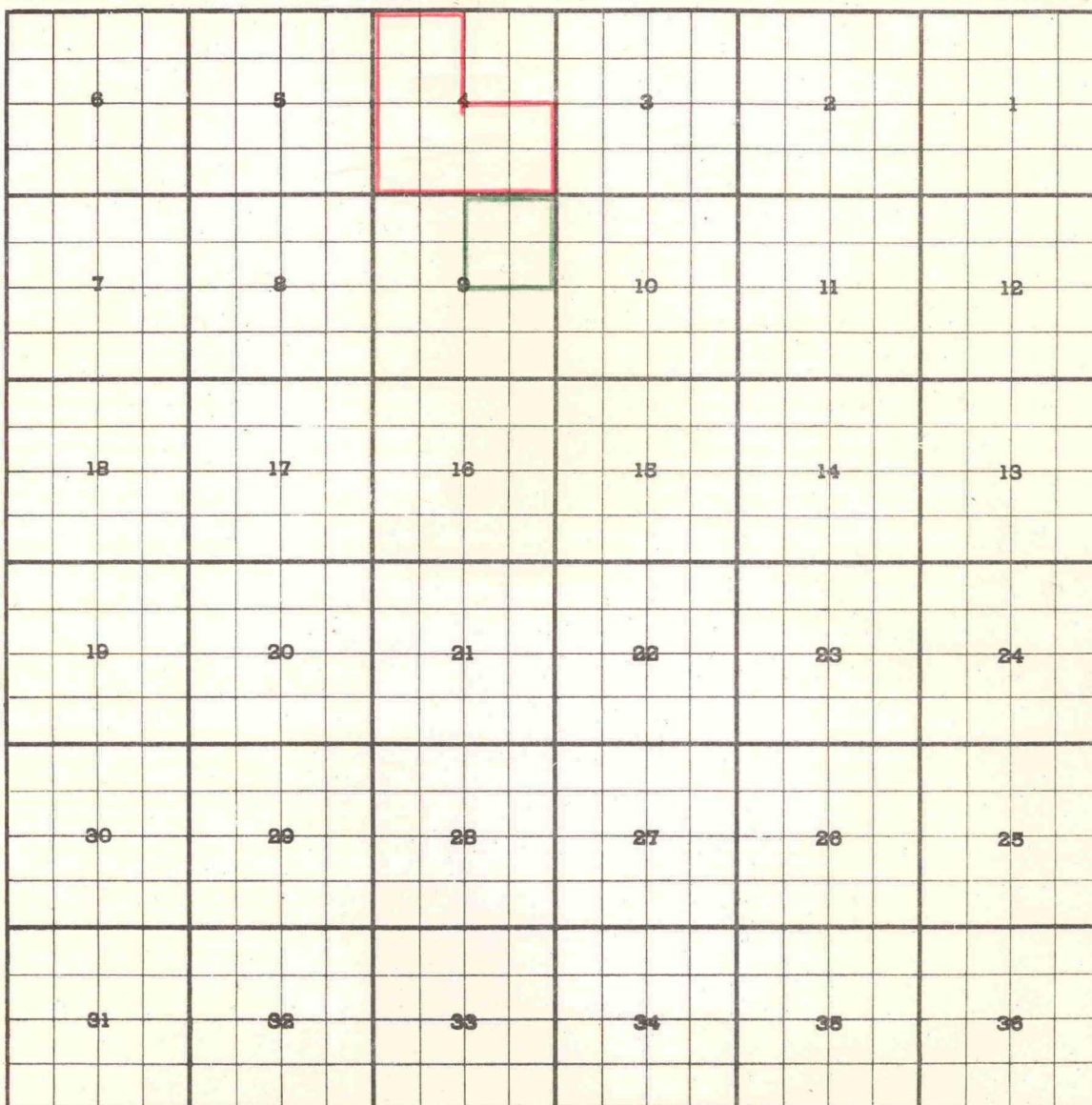
Pool boundary colored in red.

Proposed additional extension colored in green. SECTION 6: SE/4

CASE 1987: EXTENSION OF AN EXISTING OIL POOL.

County LEA Pool HARE

TOWNSHIP 22 *South*, RANGE 37 *East*, NEW MEXICO PRINCIPAL MERIDIAN



PURPOSE: Two (2) completed oil wells capable of producing.

Socony Mobil Oil Company, Inc. - Brunson Argo No. 9 in Unit B of
Section 9-T22S-R37E. Completed in McKee April 9, 1960.

Top of perforations 7375'.

ADDITION-----Socony Mobil Oil Company, Inc.-- Brunson Argo No. 10 in Unit G of
Section 9-T22S-R37E. Completed in McKee May 11, 1960.

Top of perforations 7338'.

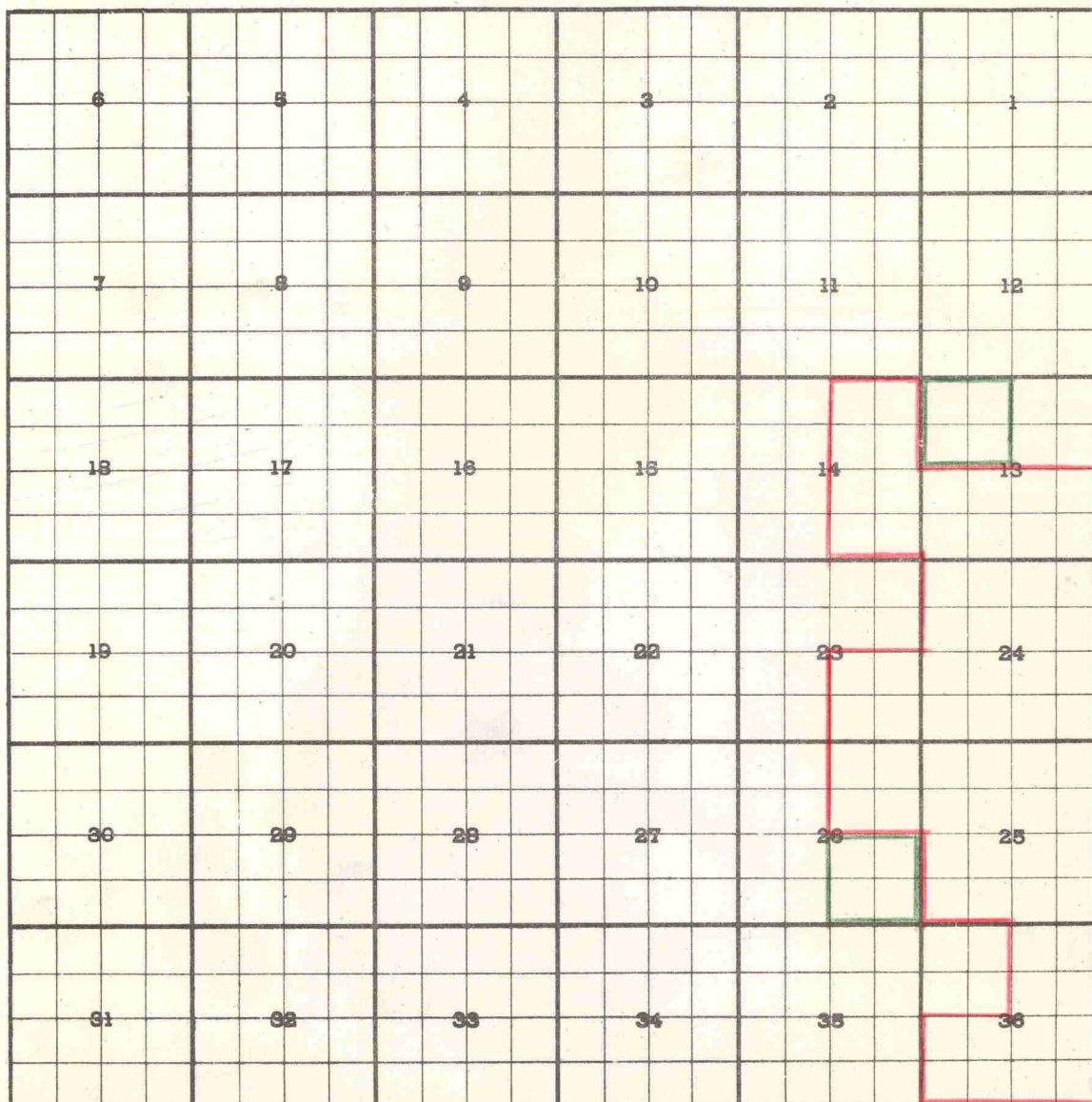
Pool boundary colored in red. Proposed extensions colored in green.

ADDITION-----SECTION 9: N/2 NE/4)
SECTION 9: S/2 NE/4) or NE/4

CASE 1987: (m) EXTENSION OF AN EXISTING OIL POOL.

County LEA Pool JUSTIS-ELINEBRY

TOWNSHIP 25 *South*, RANGE 37 *East*, NEW MEXICO PRINCIPAL MERIDIAN



PURPOSE: Four (4) completed oil wells capable of producing.

Anderson Prichard Oil Corp. - Blocker No. 5 in Unit E of Sec. 13-T25S-R37E.
Completed in Elinebry December 17, 1959. Top of perforations 5376'.

Anderson Prichard Oil Corp. - Blocker No. 6 in Unit D of Section 13-T25S-R37E.
Completed in Elinebry December 27, 1959. Top of perforations 5416'.

Anderson Prichard Oil Corp. - Blocker No. 7 in Unit C of Sec. 13-T25S-R37E.
Completed in Elinebry April 19, 1960. Top of perforations 5350'.

Westates Petroleum Company - Carlson B-26 No. 5-I in Section 26-T25S-R37E.
Completed in Elinebry February 28, 1960. Top of perforations 5054'.

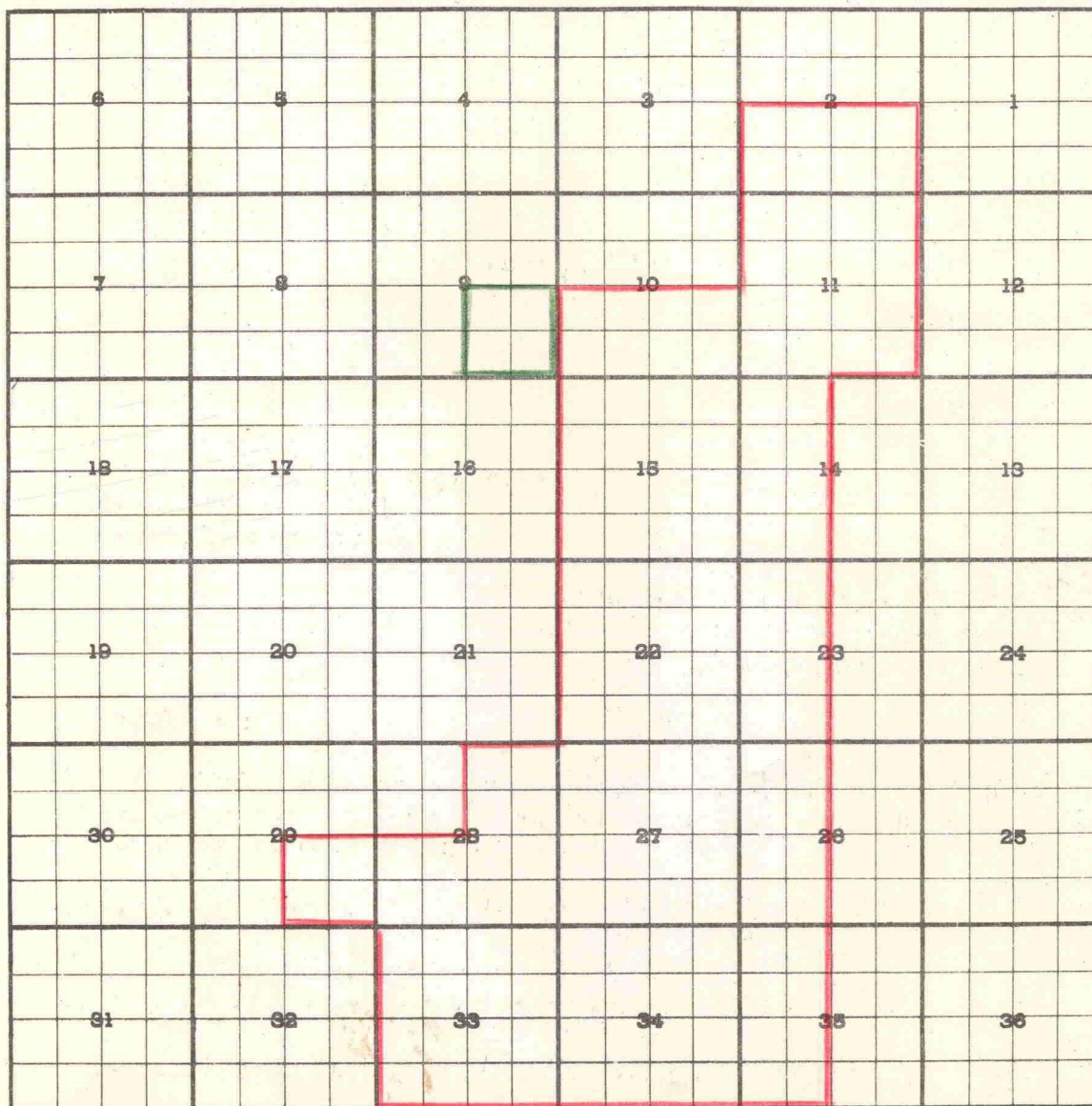
Pool boundary colored in red.

PROPOSED EXTENSIONS COLORED IN GREEN. SECTION 13: NW/4
SECTION 26: SE/4

CASE 1987: (n) EXTENSION OF AN EXISTING OIL POOL.

County LEA Pool SAUNDERS-PERMO PENNSYLVANIAN

TOWNSHIP 14 South, RANGE 33 East, NEW MEXICO PRINCIPAL MERIDIAN



PURPOSE: One completed oil well capable of producing.

James G. Brown & Associates - Lion State No. 1 in Unit J of Section 9-T14S-R33E.

Completed in Pennsylvanian April 30, 1960.

Top of perforations 9954'.

Pool boundary colored in red.

Proposed extension colored in green. SECTION 9: SE/4