

County EDDY Pool CEDAR LAKE-ABOTOWNSHIP 17 *South*, RANGE 31 *East*, NEW MEXICO PRINCIPAL MERIDIAN

6	5	4	3	2	1
7	8	9	10	11	12
13	17	16	15	14	13
19	20	21	22	23	24
30	29	28	27	26	25
31	32	33	34	35	36

PURPOSE: Two (2) completed oil wells capable of producing.

DISCOVERY WELL: Sinclair Oil & Gas Company - Turner "B" SP No. 65 in  
Unit N of Section 20-T17S-R31E. Completed in Abo May 19, 1960.  
Top of perforations 7120'.

Sinclair Oil & Gas Company - Turner "B" SP No. 67 in Unit L of  
Section 20-T17S-R31E. Completed in Abo July 25, 1960.

Top of perforations 7048'.

Proposed pool boundary colored in red. SECTION 20: SW/4



CASE 2072: (b) CREATION OF AN OIL POOL.

County LEA Pool WEST GARRETT-SAN ANDRES

TOWNSHIP 16 *South*, RANGE 38 *East*, NEW MEXICO PRINCIPAL MERIDIAN

6	5	4	3	2	1	
7	8	9	10	11	12	
13	17	18	15	14	13	
19	20	21	22	23	24	
29	29	28	27	26	25	
31	32	33	34	35	36	

PURPOSE: One completed oil well capable of producing.

DISCOVERY WELL: Gulf Oil Corporation - Austin Cook No. 1 in Unit E  
of Section 29-T16S-R38E. Completed in San Andres  
July 3, 1960. Depth to casing shoe 5089'.

Proposed pool boundary colored in red. SECTION 29: NW/4

CASE 2072: (c) CREATION OF A GAS POOL.

County EDDY

Pool HENSHAW-DEVONIAN GAS

TOWNSHIP 16 *South*, RANGE 30 *East*, NEW MEXICO PRINCIPAL MERIDIAN

	6		5		4		3		2		1
	7		8		9		10		11		12
	13		17		18		19		14		15
	19		20		21		22		23		24
	26		28		29		27		26		25
	31		32		33		34		35		36

PURPOSE: One completed gas well capable of producing.

DISCOVERY WELL: Shell Oil Company - Henshaw Deep Unit No. 1 in Unit C  
of Section 24-T16S-R30E. Completed in Devonian  
July 28, 1960. Top of perforations - 11,680'

Proposed pool boundary colored in red. SECTION 24: NW/4



CASE 2072: (d) CREATION OF AN OIL POOL.

County LEA Pool LEA-DEVONIAN

TOWNSHIP 20 South, RANGE 34 East, NEW MEXICO PRINCIPAL MERIDIAN

6	5	4	3	2	1
7	8	9	10	11	12
18	17	16	15	14	13
19	20	21	22	23	24
29	28	27	26	25	24
31	32	33	34	35	36

PURPOSE: One completed oil well capable of producing.

DISCOVERY WELL: The Ohio Oil Company- Lea Unit No. 1 in Unit L  
of Section 12-T20S-R34E. Completed in Devonian  
July 8, 1960. Top of perforations 14,347'.

Proposed pool boundary colored in red. SECTION 12: SW/4.



County LEA Pool WEST TONTO-YATES & SEVEN RIVERSTOWNSHIP 19 *South*, RANGE 33 *East*, NEW MEXICO PRINCIPAL MERIDIAN

6	5	4	3	2	1
7	8	9	10	11	12
13	17	18	15	14	13
19	20	21	22	23	24
29	28	28	27	26	25
31	32	33	34	35	36

PURPOSE: Four (4) completed oil wells capable of producing.

DISCOVERY WELL: Wm. A. & Ed. R. Hudson - Federal 18 No. 1 in Unit E of Section 18-T19S-R33E. Completed in Yates & Seven Rivers May 23, 1960. Top of perforations 3259'.Wm. A. & Ed. R. Hudson - Federal 18 No. 2 in Unit F of Sec. 18-T19S-R33E. Completed in Yates & SR June 13, 1960. Top of perforations 3247'.Wm. A. & Ed. R. Hudson - Federal 18 No. 3 in Unit G of Sec. 18-T19S-R33E. Completed in Yates & SR June 20, 1960. Top of perforations 3250'.Wm. A. & Ed. R. Hudson - Federal 18 No. 4 in Unit H of Sec. 18-T19S-R33E. Completed in Yates August 20, 1960. Top of perforations 3282'.

Proposed pool boundary colored in red. SECTION 18: N/2



CASE 2072: (f) EXTENSION OF AN EXISTING OIL POOL.

County LEA Pool ANDERSON RANCH-WOLFCAMP

TOWNSHIP 15 South, RANGE 32 East, NEW MEXICO PRINCIPAL MERIDIAN

6	5	4	3	2	1	
7	8	9	10	11	12	
18	17	16	15	14	13	
19	20	21	22	23	24	
30	29	28	27	26	25	
31	32	33	34	35	36	

T16 Sec 8 R32

PURPOSE: One completed oil well capable of producing.

UNION OIL COMPANY OF CALIFORNIA - State No. 1-33 in Unit E of Section 33-T15S-R32E. Completed in Wolfcamp July 16, 1960.  
Top of perforations 9952'.

THIS PROPOSED EXTENSION IS CONTIGUOUS TO ANDERSON RANCH-WOLFCAMP POOL IN TOWNSHIP 16 SOUTH, RANGE 32 EAST, AS SHOWN IN RED.

PROPOSED EXTENSION COLORED IN GREEN. SECTION 32: E/2 SE/4  
SECTION 33: W/2 W/2



CASE 2072: (g) EXTENSION OF AN EXISTING OIL POOL.

County LEA Pool WEST CROSSROADS-DEVONIAN

TOWNSHIP 9 South, RANGE 36 East, NEW MEXICO PRINCIPAL MERIDIAN

6	5	4	3	2	1	
7	8	9	10	11	12	
18	17	16	15	14	13	
19	20	21	22	23	24	
30	29	28	27	26	25	
31	32	33	34	35	36	

PURPOSE: One completed oil well capable of producing.

The Pure Oil Company - Federal G No. 1 in Unit G of Section 31-T9S-R36E.

Completed in Devonian August 2, 1960.

Top of perforations 12,017'

Pool boundary colored in red.

Proposed extension colored in green. SECTION 31: NE/4



CASE 2072: (h) EXTENSION OF AN EXISTING OIL POOL.

County EDDY

Pool EAST DAYTON-GRAYBURG

TOWNSHIP 18 *South*, RANGE 27 *East*, NEW MEXICO PRINCIPAL MERIDIAN

6	5	4	3	2	1
7	8	9	10	11	12
18	17	16	15	14	13
19	20	21	22	23	24
20	29	28	27	26	25
31	32	33	34	35	36

PURPOSE: One completed oil well capable of producing.

John H. Trigg - Federal Gorman No. 1-28 in Unit L of Section 28-T18S-R27E.

Completed in Grayburg June 3, 1960.

Top of perforations 1657'

Pool boundary colored in red.

Proposed extension colored in green. SECTION 28: N/2 SW/4



County LEA Pool DOLLARHIDE-QUEENTOWNSHIP 24 South, RANGE 38 East, NEW MEXICO PRINCIPAL MERIDIAN

	6	5	4	3	2	1
7	8	9	10	11	12	
13	17	16	15	14	13	
19	20	21	22	23	24	
26	29	28	27	26	25	
31	32	33	34	35	36	

PURPOSE: One completed oil well capable of producing.

Sinclair Oil & Gas Company - J. H. McClure No. 20 in Unit G of  
 Section 19-T24S-R38E. Completed in  
 Queen July 20, 1960. Top of  
 perforations 3832'.

Pool boundary colored in red.

Proposed extension colored in green. SECTION 19: NE/4



CASE 2072: (j) EXTENSION OF AN EXISTING OIL POOL.

County LEA Pool DUBLIN-DEVONIAN

TOWNSHIP 26 South, RANGE 38 East, NEW MEXICO PRINCIPAL MERIDIAN

	6	5	4	3	2	1
	7	8	9	10	11	12
	16	17	18	19	14	13
	19	20	21	22	23	24
	30	29	28	27	26	25
	31	32	33	34	35	36

PURPOSE: One completed oil well capable of producing.

FOREST OIL CORPORATION - Federal Lowe No. 1 in Unit L of Section 7-

T26S-R38E. Completed in Devonian July 19, 1960.

Top of perforations 9865'.

THIS PROPOSED EXTENSION IS CONTIGUOUS TO DUBLIN-DEVONIAN POOL IN  
TOWNSHIP 26 SOUTH, RANGE 37 EAST, AS SHOWN IN RED.

Proposed extension colored in green. SECTION 7: SW/4



County LEA Pool EAST E.K.-QUEEN

TOWNSHIP 18 South, RANGE 34 East, NEW MEXICO PRINCIPAL MERIDIAN

6	5	4	3	2	1
7	8	9	10	11	12
18	17	16	15	14	13
19	20	21	22	23	24
30	29	28	27	26	25
31	32	33	34	35	36

PURPOSE: Two (2) completed oil wells capable of producing.

Continental Oil Company - State V-22 No. 1 in Unit N of Section 22-T18S-R34E.

Completed in Queen July 20, 1960.

Top of perforations 4562'.

ADDITION — Continental Oil Company - State X-22 No. 1 in Unit O of Section 22-T18S-R34E.

Completed in Queen August 10, 1960.

Top of perforations 4573'.

Pool boundary colored in red.

Proposed extension colored in green. SECTION 22: S/2 SW/4

SECTION 27: N/2 NW/4

ADDITION — SECTION 22: SW/4 SE/4



County EDDY Pool NORTH HACKBERRY-YATESTOWNSHIP 19 *South*, RANGE 31 *East*, NEW MEXICO PRINCIPAL MERIDIAN

6	5	4	3	2	1
7	8	9	10	11	12
18	17	16	15	14	13
19	20	21	22	23	24
30	29	28	27	26	25
31	32	33	34	35	36

PURPOSE: One completed oil well capable of producing.

LEN MAYER - Barbara Federal No. 1 in Unit K of Section 29-T19S-R31E.

Completed in Yates July 19, 1960.

Top of perforations 2198'.

Pool boundary colored in red.

Proposed extension colored in green. SECTION 29: S/2 NW/4 and N/2 SW/4

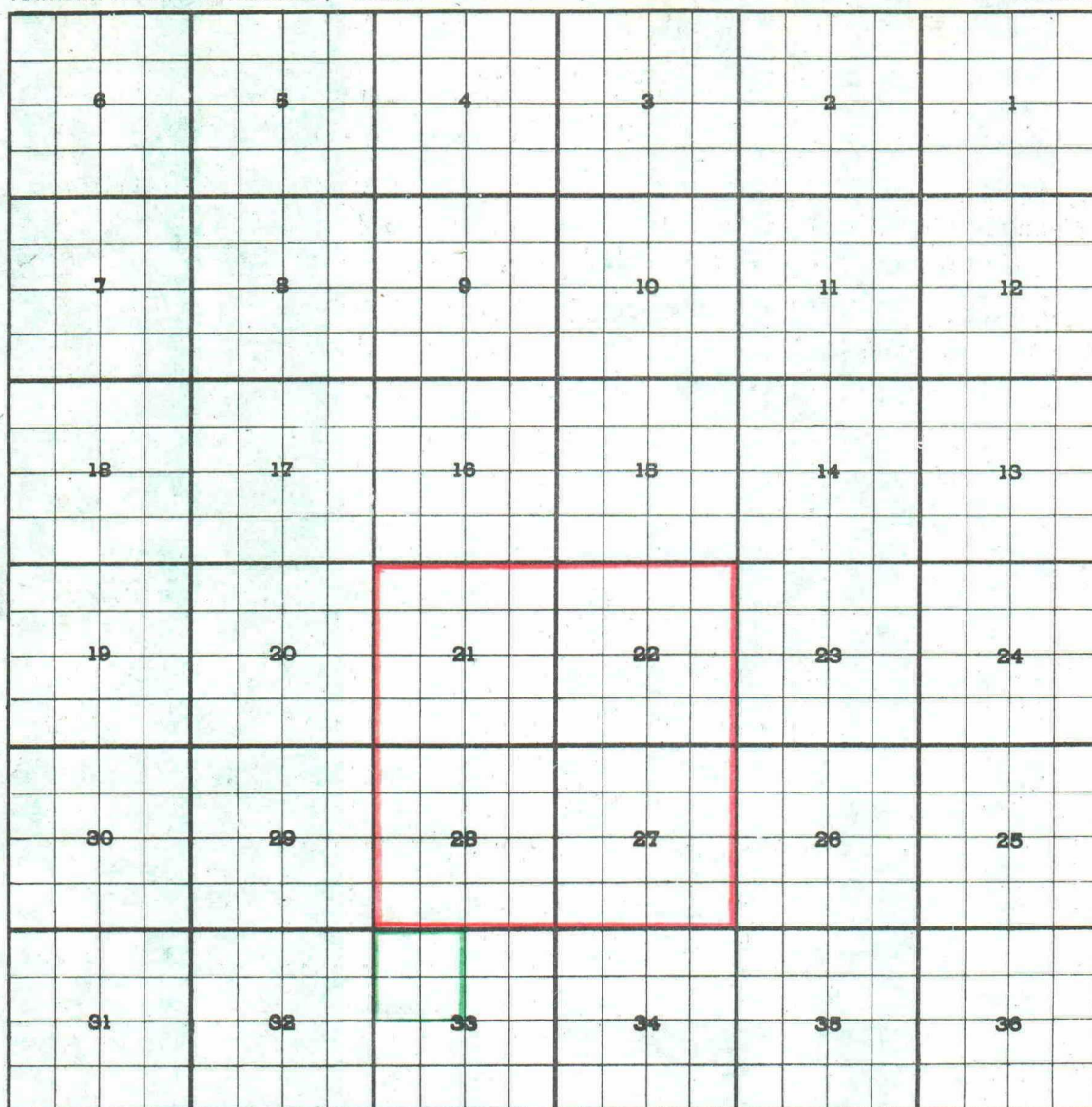


CASE 2072: (m) EXTENSION OF AN EXISTING OIL POOL.

County LEA

Pool MESCALERO-PENNSYLVANIAN

TOWNSHIP 10 *South*, RANGE 32 *East*, NEW MEXICO PRINCIPAL MERIDIAN



PURPOSE: One completed oil well capable of producing.

AUSTRAL OIL COMPANY, INC. - State (6003) No. 1 in Unit F of Section 33-


T10S-R32E. Completed in Bend (Pennsylvanian)

July 11, 1960. Top of perforations 10,178'.

Pool boundary colored in red.

Proposed extension colored in green. SECTION 33: NW/4



County LEA Pool PEARL-QUEENTOWNSHIP 19 South, RANGE 35 East, NEW MEXICO PRINCIPAL MERIDIAN

PURPOSE: Three (3) completed oil wells capable of producing.

PHILLIPS PETROLEUM COMPANY - New Mexico "C" No. 1 in Unit J of Section 32-T19S-R35E. Completed in Queen August 7, 1960. Top of perforations 4790'.ADDITION-----Gulf Oil Corporation - Lea State "AR" No. 4 in Unit J of Section 33-T19S-R35E. Completed in Queen August 1, 1960. Top of perforations 4776'.ADDITION-----GULF OIL CORPORATION - Lea State "AR" No. 1 in Unit K of Section 34-T19S-R35E. Completed in Queen August 1, 1960. Top of perforations 4754'.

Pool boundary colored in red.

Proposed extension colored in green. SECTION 32: SE/4

ADDITION-----SECTION 33: SE/4

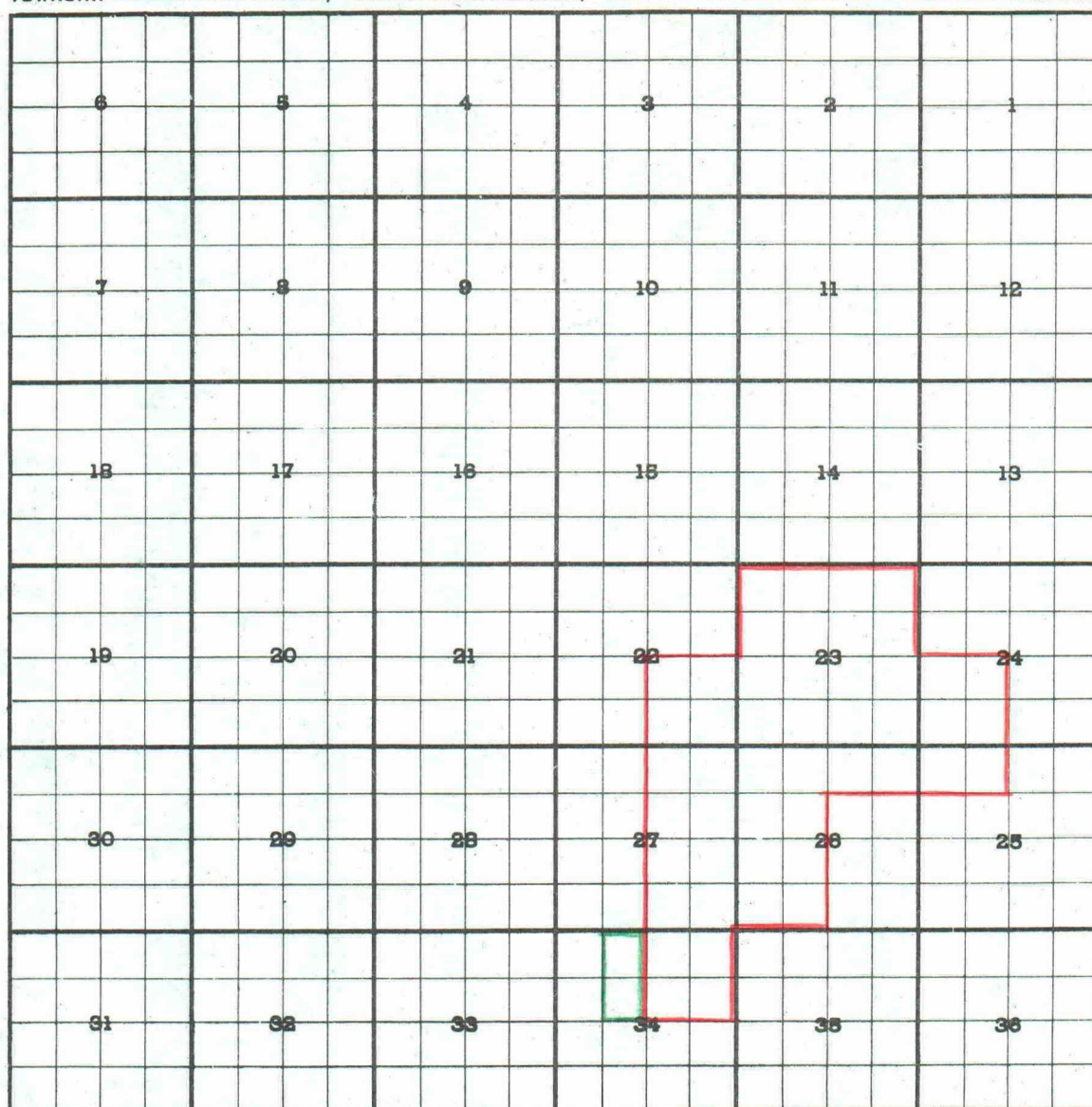
ADDITION-----SECTION 34: SW/4



CASE 2072: (o) EXTENSION OF AN EXISTING OIL POOL.

County LEA Pool RANGER LAKE-PENNSYLVANIAN

TOWNSHIP 12 South, RANGE 34 East, NEW MEXICO PRINCIPAL MERIDIAN



PURPOSE: One completed oil well capable of producing.

TEXACO SEABOARD, INC. - T.S.I. State of N. M. "M" No. 1 in Unit F of  
Section 34-T12S-R34E. Completed in Pennsylvanian  
July 17, 1960. Top of perforations 10,314'.

Pool boundary colored in red.

Proposed extension colored in green. SECTION 34: E/2 NW/4



County LEA Pool WARREN-DRINKARDTOWNSHIP 20 *South*, RANGE 38 *East*, NEW MEXICO PRINCIPAL MERIDIAN

6	5	4	3	2	1
7	8	9	10	11	12
18	17	16	15	14	13
19	20	21	22	23	24
26	29	28	27	26	25
31	32	33	34	35	36

PURPOSE: One completed oil well capable of producing.

SOCONY MOBIL OIL COMPANY, INC. - New Mexico "F" No. 1 in Unit D of

Section 36-T20S-R38E. Completed in

Yeso (Drinkard) August 2, 1960.

Top of perforations 6933'.

Pool boundary colored in red.

Proposed extension colored in green. SECTION 36: NW/4