

County CHAVES Pool WEST BITTER LAKE-GRAYBURG

TOWNSHIP 10 South, RANGE 25 East, NEW MEXICO PRINCIPAL MERIDIAN

6	5	4	3	2	1
7	8	9	10	11	12
13	17	13	13	14	13
19	20	21	22	23	24
30	29	28	27	26	25
31	32	33	34	35	36

PURPOSE: One completed oil well capable of producing.

ALLEN & WAGNER - Cannon No. 1 in Unit P of Section 17-T10S-R25E.

Completed 7/4/60. Top of perforations 766'.

\*\*\*\*\*TO BE DISMISSED FOR FURTHER STUDY\*\*\*\*\*

Form C-104 named the Grayburg as the producing formation, and this has been questioned.

County EDDY Pool LOCO HILLS-ABOTOWNSHIP 17 South, RANGE 30 East, NEW MEXICO PRINCIPAL MERIDIAN

6	5	4	3	2	1	
7	8	9	10	11	12	
18	17	16	15	14	13	
19	20	21	22	23	24	
30	29	28	27	26	25	
31	32	33	34	35	36	

PURPOSE: One completed oil well capable of producing.

T. P. COAL & OIL COMPANY - USA Wooley No. 1 in Unit M of Sec. 21-T17S-R30E.Completed in Abo August 22, 1960. Top of  
perforations - 6750'.

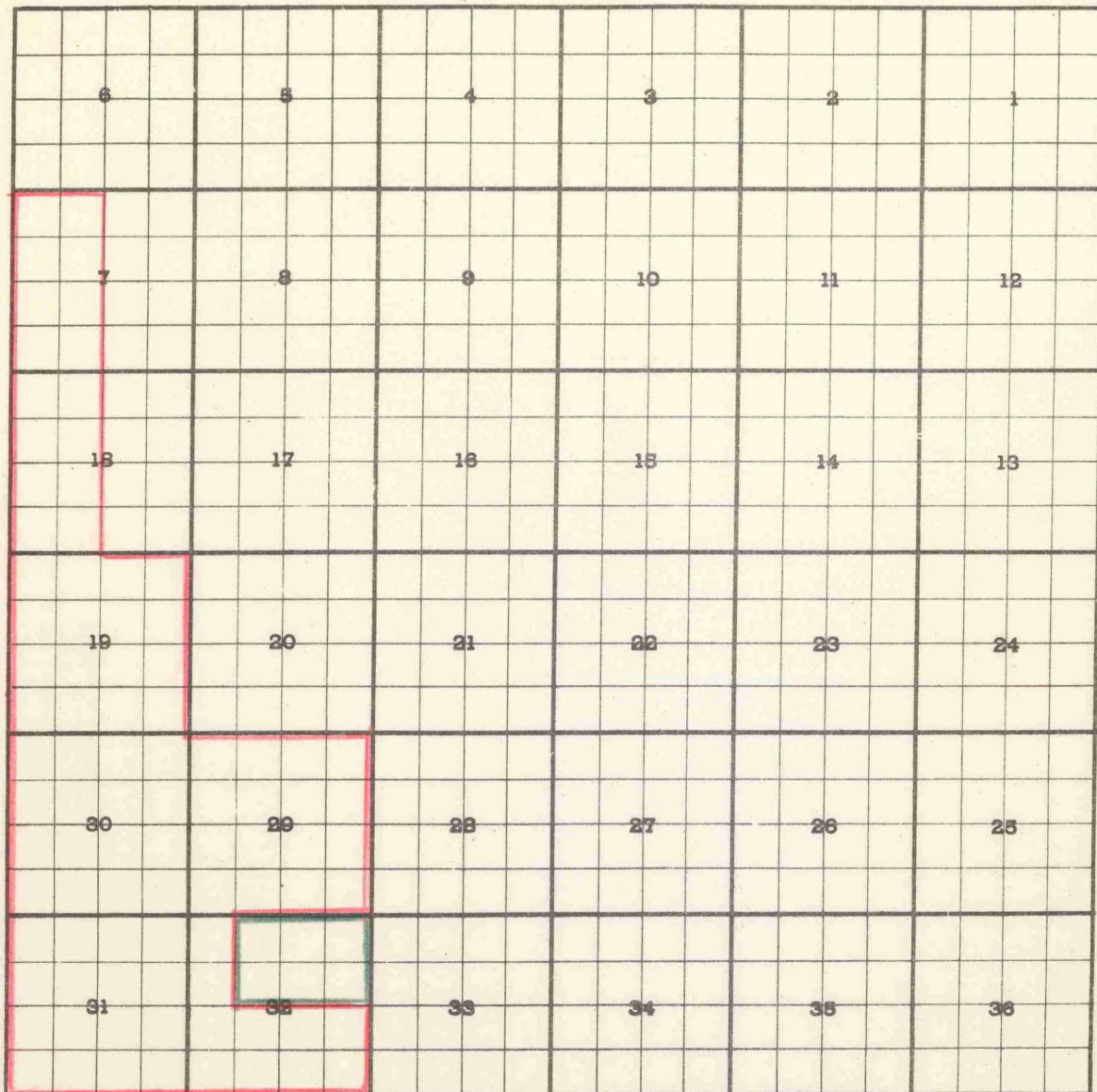
Proposed pool boundary colored in red. SECTION 21: SW/4





County LEA Pool BLINEBRY OIL

TOWNSHIP 22 *South*, RANGE 38 *East*, NEW MEXICO PRINCIPAL MERIDIAN



GULF OIL CORPORATION - T. R. Andrews No. 1 in Unit B of Sec. 32-T22S-R38E.

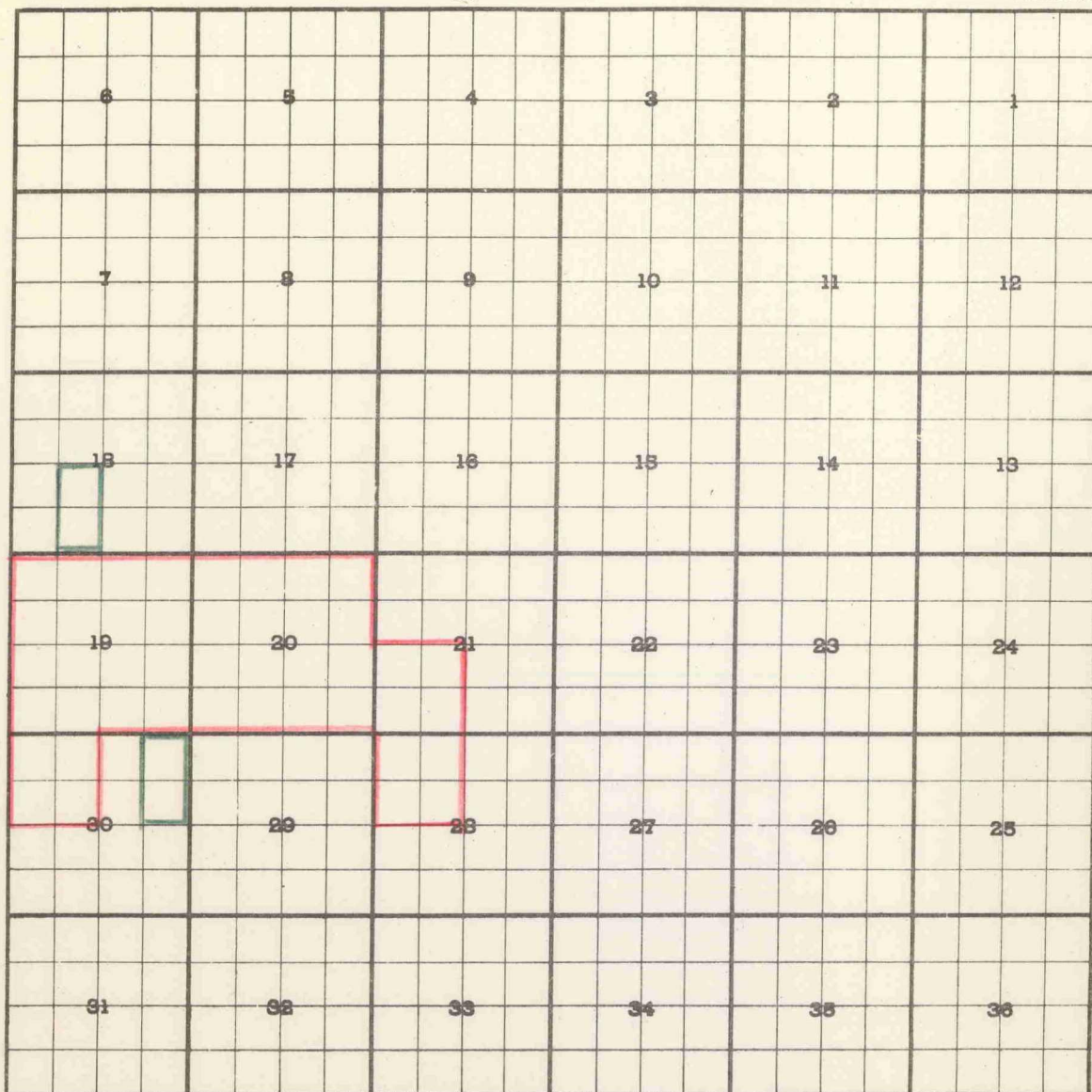
Completed in Blinebry September 1, 1960.

Top of perforations 5626'.

Pool boundary colored in red.

Proposed extension colored in green. SECTION 32: NE/4 and E/2 NW/4



County ROOSEVELT Pool BLUITT-PENNSYLVANIANTOWNSHIP 8 *South*, RANGE 37 *East*, NEW MEXICO PRINCIPAL MERIDIAN

PURPOSE: Two (2) completed oil wells capable of producing.

THE OHIO OIL COMPANY - W. A. Maupin Estate No. 2 in Unit N in  
 Sec. 18-T8S-R37E. Completed in Bough "C" (Penn) August 27, 1960

Top of perforations 9472'.

SKELLY OIL COMPANY - Las Cruces "B" No. 2 in Unit B of Sec. 30-T8S-R37E.  
 Completed in Bough "C" (Penn) August 28, 1960. Top of perfs. 9567'.

Pool boundary colored in red.

Proposed extensions colored in green. SECTION 18: E/2 SW/4  
 SECTION 30: E/2 NE/4

County LEA Pool CROSSROADS-MISSISSIPPIAN

TOWNSHIP 9 *South*, RANGE 36 *East*, NEW MEXICO PRINCIPAL MERIDIAN

6	5	4	3	2	1
7	8	9	10	11	12
13	17	16	15	14	13
19	20	21	22	23	24
30	29	28	27	26	25
31	32	33	34	35	36

PURPOSE: One completed oil well capable of producing.

TEXACO INC. - U. D. Sawyer No. 4 in Unit O of Section 34-T9S-R36E.

Completed in Mississippian September 1, 1960.

Top of perforations 11,834'.

Pool boundary colored in red.

Proposed extension colored in green. SECTION 34: S/2



County EDDY Pool DOG CANYON-GRAYBURGTOWNSHIP 16 *South*, RANGE 27 *East*, NEW MEXICO PRINCIPAL MERIDIAN

	6	5	4	3	2	1
7	8	9	10	11	12	
13	17	18	19	14	13	
19	20	21	22	23	24	
29	28	29	27	26	25	
31	32	33	34	35	36	

PURPOSE: One completed oil well capable of producing.

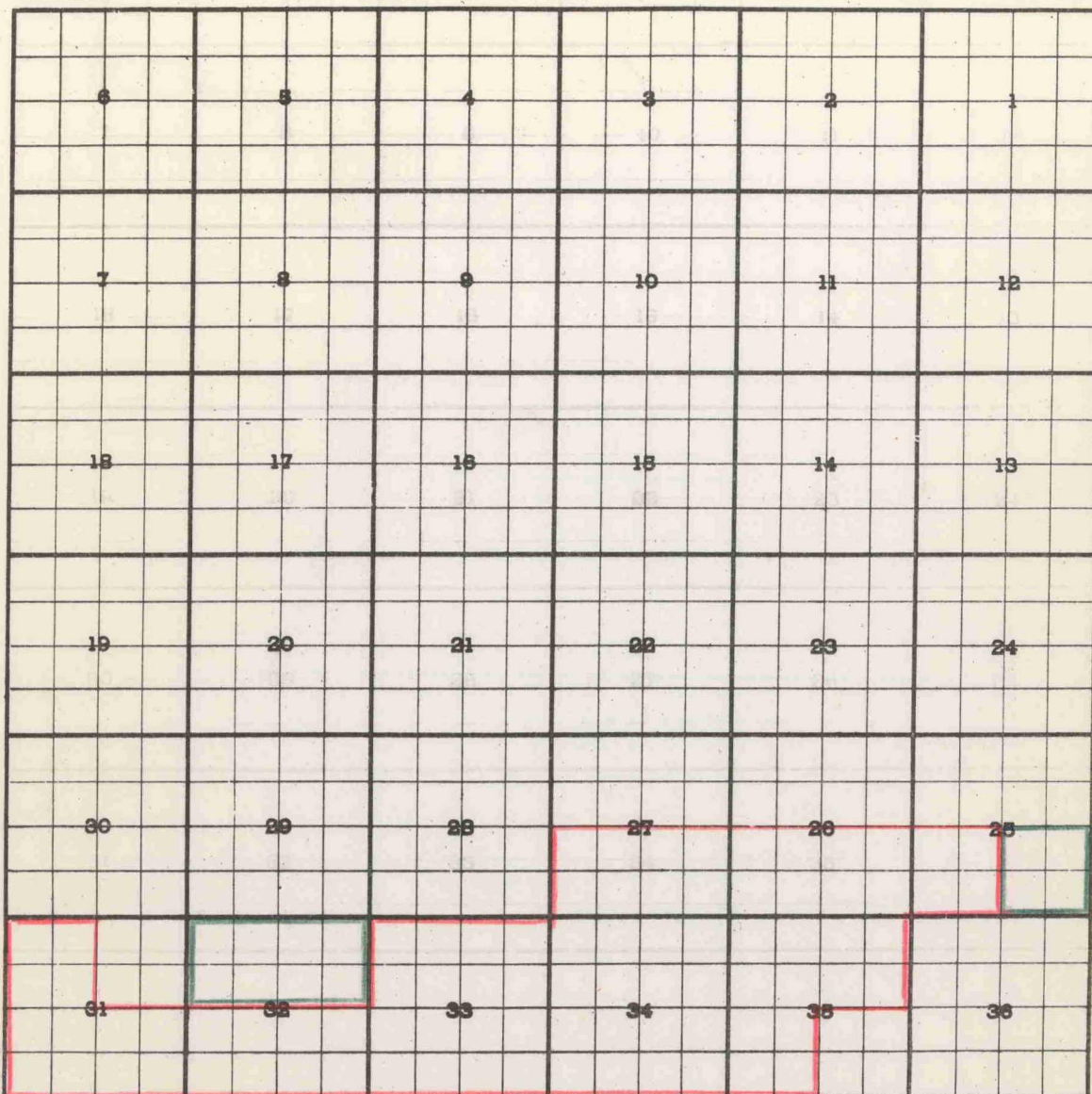
WAYNE J. SPEARS Federal Hanson A No. 6 in Unit J of Section 27-T16S-R27E.

Completed in Premier (Grayburg) August 25, 1960.

Top of perforations 1426'.

Pool boundary colored in red.

Proposed extension colored in green. SECTION 27: SE/4

County EDDYPool EMPIRE-ABOTOWNSHIP 17 South, RANGE 28 East, NEW MEXICO PRINCIPAL MERIDIAN

PURPOSE: Five (5) completed oil wells capable of producing.

PAN AMERICAN PET. CORP.—State of N.M. "BV" No. 1 in Unit E of Sec. 32-T17S-R28E.

Completed in Abo September 24, 1960. Top of perforations 5830'.

SINCLAIR OIL & GAS CO.—State Eddy 32 No. 2 in Unit F of Sec. 32-T17S-R28E.

Completed in Abo August 27, 1960. Top of perforations 5844'.

ADDITION:---HONDO-WESTERN-YATES—State A No. 32 in Unit J of Sec. 25-T17S-R28E.

Completed in Abo September 5, 1960. Top of perforations 6286'.

ADDITION:---HONDO-WESTERN-YATES—State A No. 33 in Unit H of Sec. 32-T17S-R28E.

Completed in Abo September 10, 1960. Top of perforations 6072'.

ADDITION:---HONDO-WESTERN-YATES—State A No. 35 in Unit G of Sec. 32-T17S-R28E.

Completed in Abo September 29, 1960. Top of perforations 5980'.

POOL BOUNDARY COLORED IN RED.PROPOSED EXTENSIONS COLORED IN GREEN. SECTION 32: NW/4) or N/2

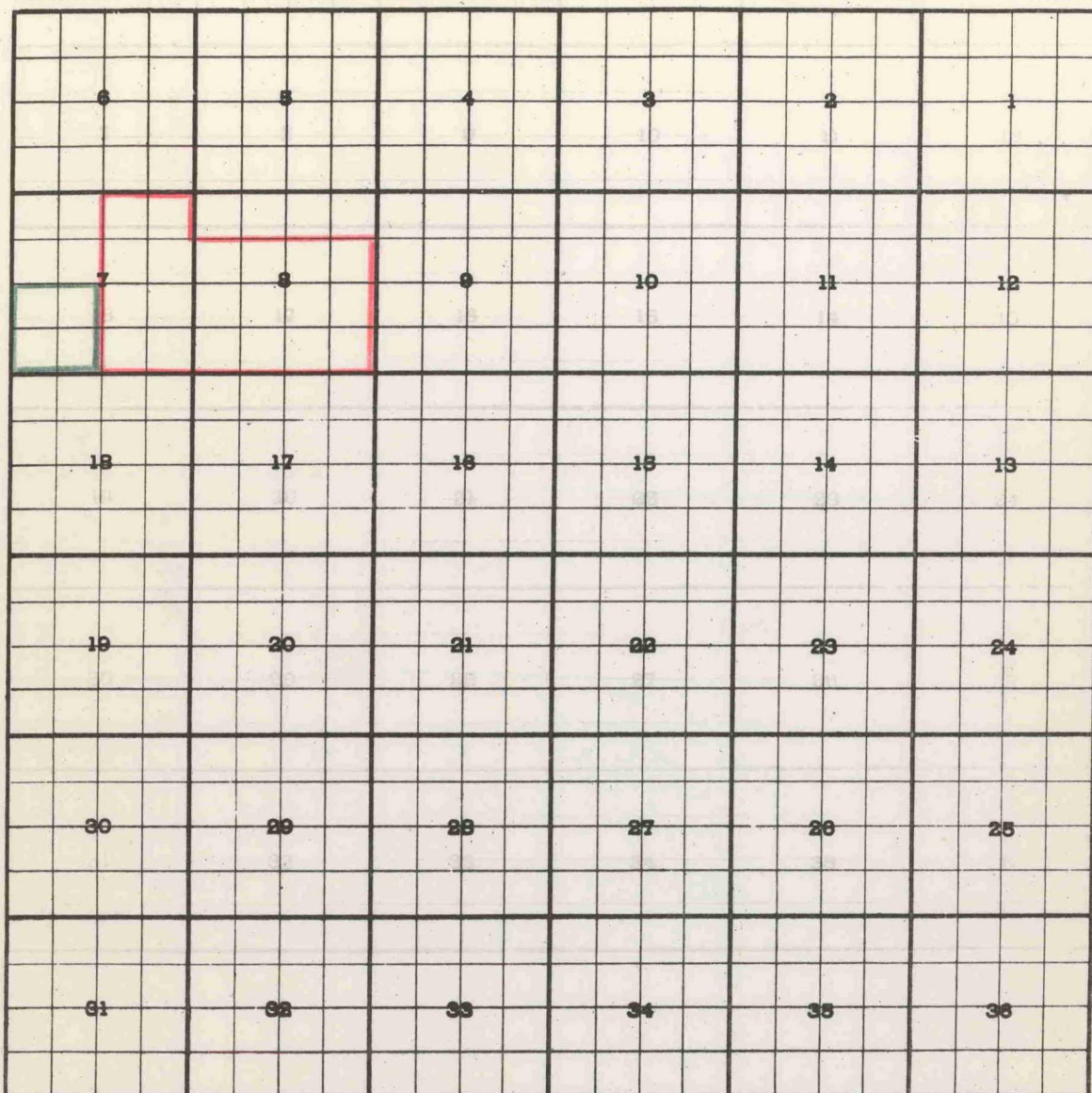
ADDITION---SECTION 32: NE/4)

ADDITION---SECTION 25: SE/4



County LEA Pool HUME-QUEEN

TOWNSHIP 16 *South*, RANGE 34 *East*, NEW MEXICO PRINCIPAL MERIDIAN



PURPOSE: One completed oil well capable of producing.

SINCLAIR OIL & GAS COMPANY - Seaman Unit No. 6 in Unit K of Section 7-  
T-16S-R34E. Completed in Queen August 24,  
1960. Top of perforations 3931'.

Pool boundary colored in red.

Proposed extension colored in green. SECTION 7: SW/4

CASE 2097: (1) EXTENSION OF AN EXISTING OIL POOL.

County LEA Pool JUSTIS-BLINEBRY

TOWNSHIP 25 *South*, RANGE 38 *East*, NEW MEXICO PRINCIPAL MERIDIAN

	6	5	4	3	2	1
7	8	9	10	11	12	
18	17	16	15	14	13	
19	20	21	22	23	24	
30	29	28	27	26	25	
31	32	33	34	35	36	

PURPOSE: One completed oil well capable of producing.

LEONARD OIL COMPANY - Federal Ginsberg No. 9 in Unit D of Section 31-  
T25S-R38E. Completed in Blinebry September 5, 1960.  
Top of perforations 5153'.

Pool boundary colored in red.

Proposed extension colored in green. SECTION 31: NW/4



County LEA Pool JUSTIS-PADDOCK

TOWNSHIP 25 *South*, RANGE 37 *East*, NEW MEXICO PRINCIPAL MERIDIAN

6	5	4	3	2	1
7	8	9	10	11	12
18	17	16	15	14	13
19	20	21	22	23	24
30	29	28	27	26	25
31	32	33	34	35	36

PURPOSE: One completed oil well capable of producing.

WESTERN PETROLEUM COMPANY - Carlson B-13 No. 5 in Unit G of Sec. 13-  
T25S-R37E. Completed in Glorieta (Paddock)  
on May 1, 1958. Top of perforations 4960'.

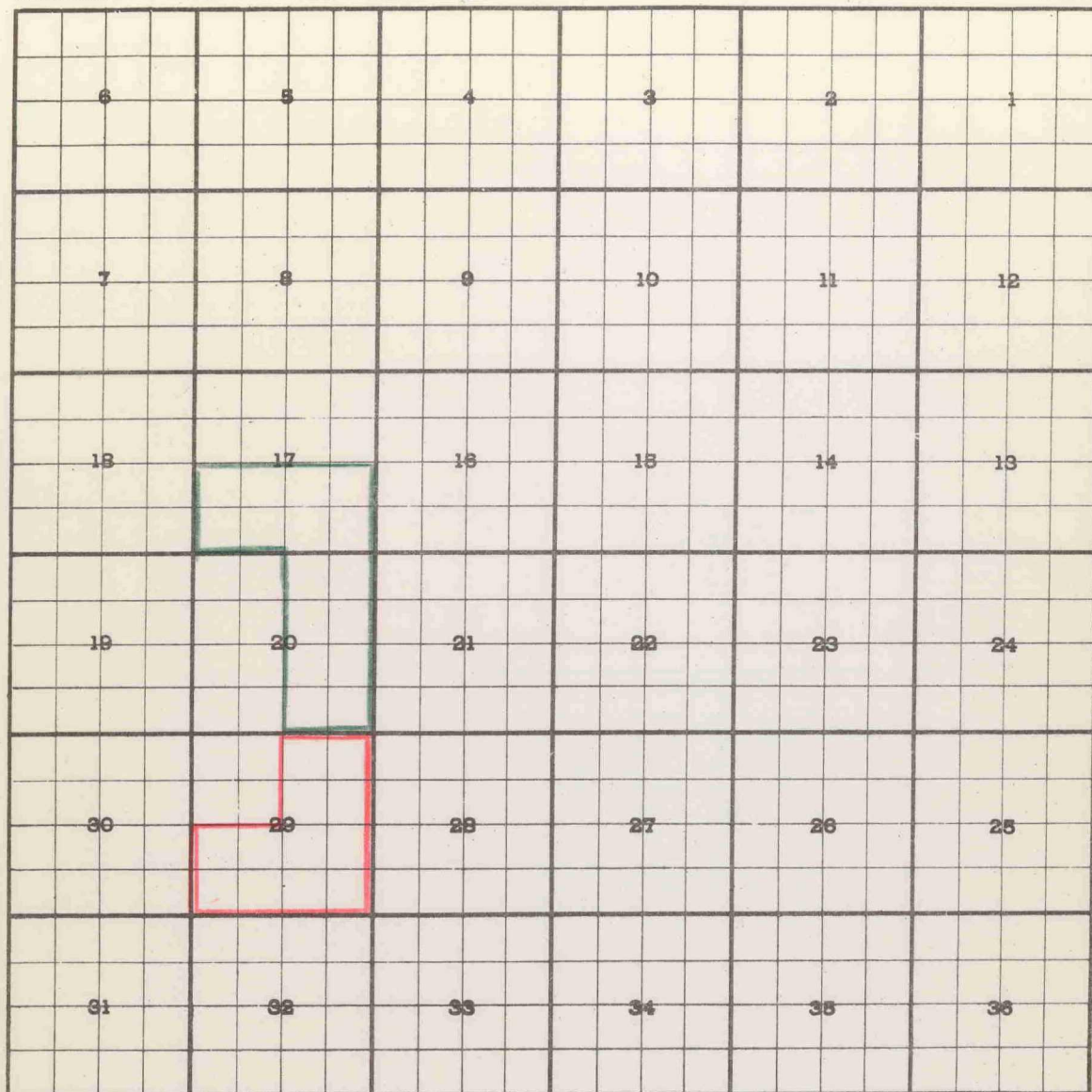
Pool boundary colored in red.

Proposed extension colored in green. SECTION 13: NE/4

CASE 2097: (k) EXTENSION OF AN EXISTING OIL POOL

County CHAVES Pool LITTLE LUCKY LAKE-DEVONIAN

TOWNSHIP 15 South, RANGE 30 East, NEW MEXICO PRINCIPAL MERIDIAN



PURPOSE: Two (2) COMPLETED oil wells capable of producing.

TEXACO INC. - C. E. Key Federal No. 1 in Unit K of Section 17-T15S-R30E.

Completed in Devonian August 1, 1960. Top of perfs. 11,342'.

TEXACO INC. - Kinahan Federal No. 1 in Unit O of Section 20-T15S-R30E.

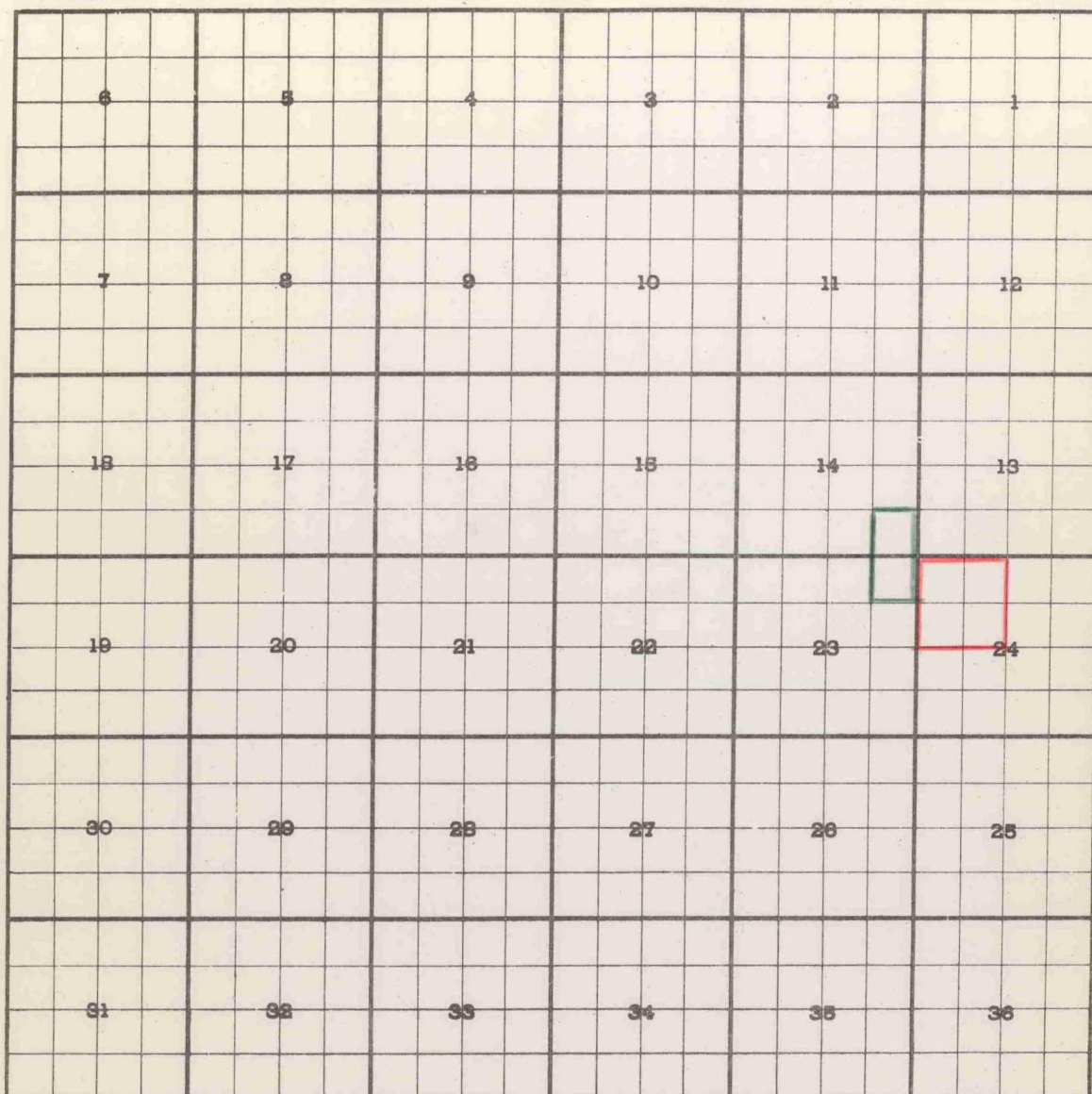
Completed in Devonian August 19, 1960. Top of perfs 11,049'.

Pool boundary colored in red.

Proposed extensions colored in green. SECTION 17: S/2

SECTION 20: E/2



County LEA Pool REEVES-DEVONIANTOWNSHIP 18 South, RANGE 35 East, NEW MEXICO PRINCIPAL MERIDIAN

PURPOSE: One completed oil well capable of producing.

JOHN H. TRIGG - Federal "J" Lea No. 2-14D in Unit P of Section 14-T18S-R35E.  
Completed in Devonian August 20, 1960.

Top of perforations 12,163'.

Pool boundary colored in red.

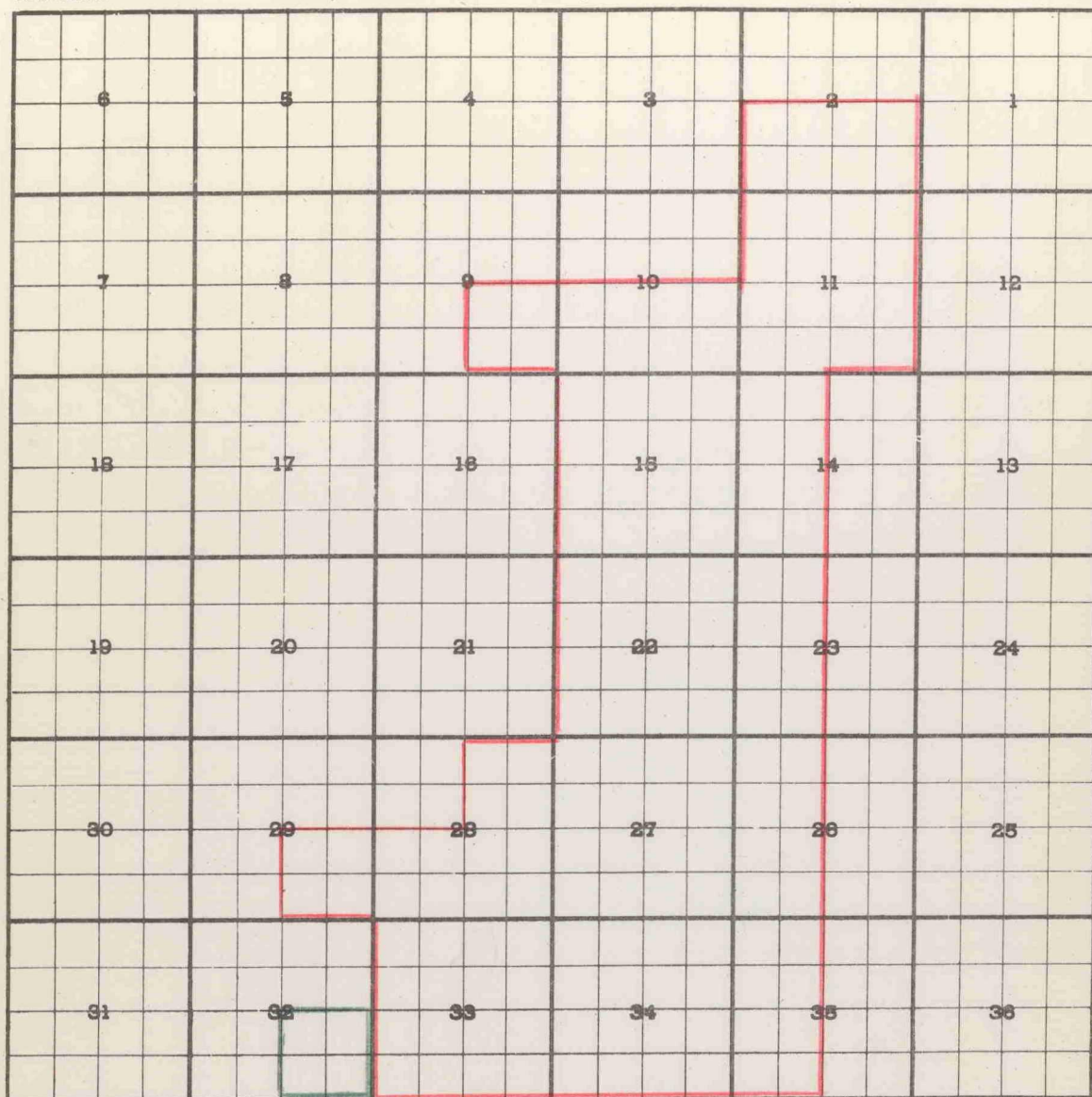
Proposed extension colored in green. SECTION 14: SE/4 SE/4

SECTION 23: NE/4 NE/4

CASE 2037: (m) EXTENSION OF AN EXISTING OIL POOL.

County LEA Pool SAUNDERS-PERMO PENNSYLVANIAN

TOWNSHIP 14 South, RANGE 33 East, NEW MEXICO PRINCIPAL MERIDIAN



PURPOSE: One completed oil well capable of producing.

AMERADA PETROLEUM CORPORATION - State S "L" No. 1 in Unit I of

Section 32-T14S-R33E. Completed  
in Pennsylvanian August 27, 1960.

Top of perforations 9886'.

Pool boundary colored in red.

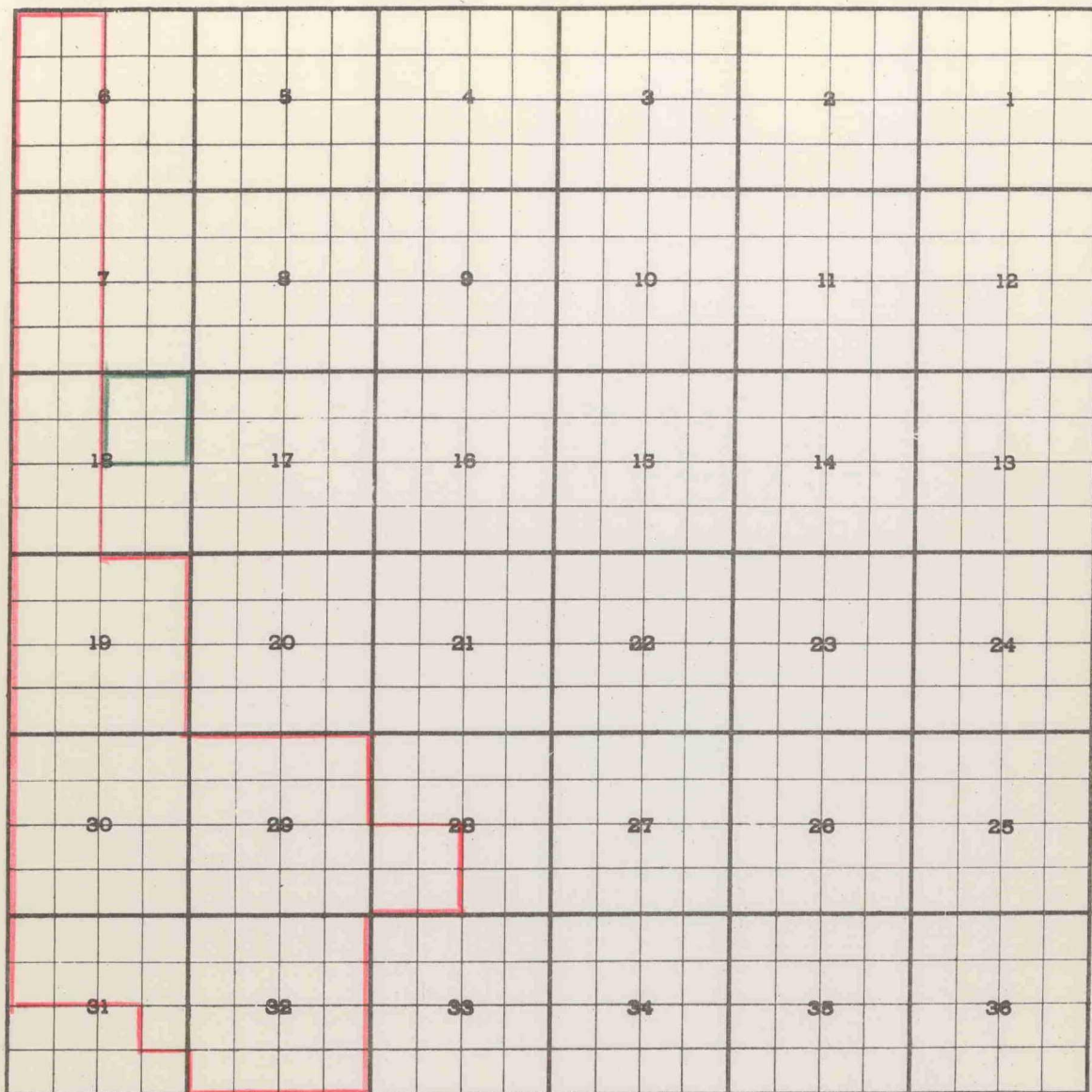
Proposed extension colored in green. SECTION 32: SE/4



CASE 2097: EXTENSION OF AN EXISTING GAS POOL.

County LEA Pool TUBB GAS

TOWNSHIP 22 South, RANGE 38 East, NEW MEXICO PRINCIPAL MERIDIAN



PURPOSE: One completed OIL well capable of producing.

TEXACO INC. - C. H. Lockhart NCT-1 No. 6 in Unit G of Section 18-T22S-R38E.

Completed in Tubb August 20, 1960. Top of perforations 6192'.

GRAVITY 41.0.

Pool boundary colored in red.

Proposed extension colored in green. SECTION 18: NE/4

CASE 2097: (o) EXTENSION OF AN EXISTING OIL POOL

County LEA Pool WANTZ-ABO

TOWNSHIP 22 South, RANGE 37 East, NEW MEXICO PRINCIPAL MERIDIANA 6x6 grid with numbers 1 through 36. The numbers are arranged in a boustrophedon pattern, starting from the top right (1) and ending at the bottom left (36). A green L-shaped highlight is drawn over the top row, specifically covering the cells containing the numbers 4, 5, and 6.

PURPOSE: One completed oil well capable of producing.

SOUTHERN PETROLEUM EXPLORATION, INC.-Rinewalt B No. 1 in Unit D of  
Section 4-T22S-R37E. Recompleted  
in Abo August 23, 1960 (Formerly  
Brunson-Ellen). Top of perforations  
7150'.

Pool boundary colored in red.

Proposed extension colored in green. SECTION 4: NW/4

THIS PROPOSED EXTENSION IS CONTIGUOUS TO WANTZ-ABO POOL IN T21S-R37E.