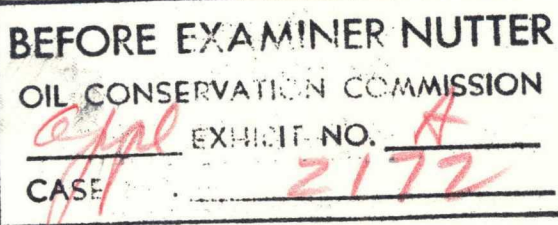


T-12-S R-38-E



DWG NO.
A-113

| | | |
|-----|----|----------|
| DWN | DB | 12-14-60 |
| | | |
| | | |

Elev. PF 3882'
CL 3870'

13-3/8", 44.2# CSA 370'
Cmt. Circ.

7", 23# 1-00' Csg.
reduced @ 4000' to 6-5/8"

8-5/8", 32#, J-55 CSA 4499'
Cmt. Circ.

WC @ 9000'

BEFORE EXAMINER NUTTER

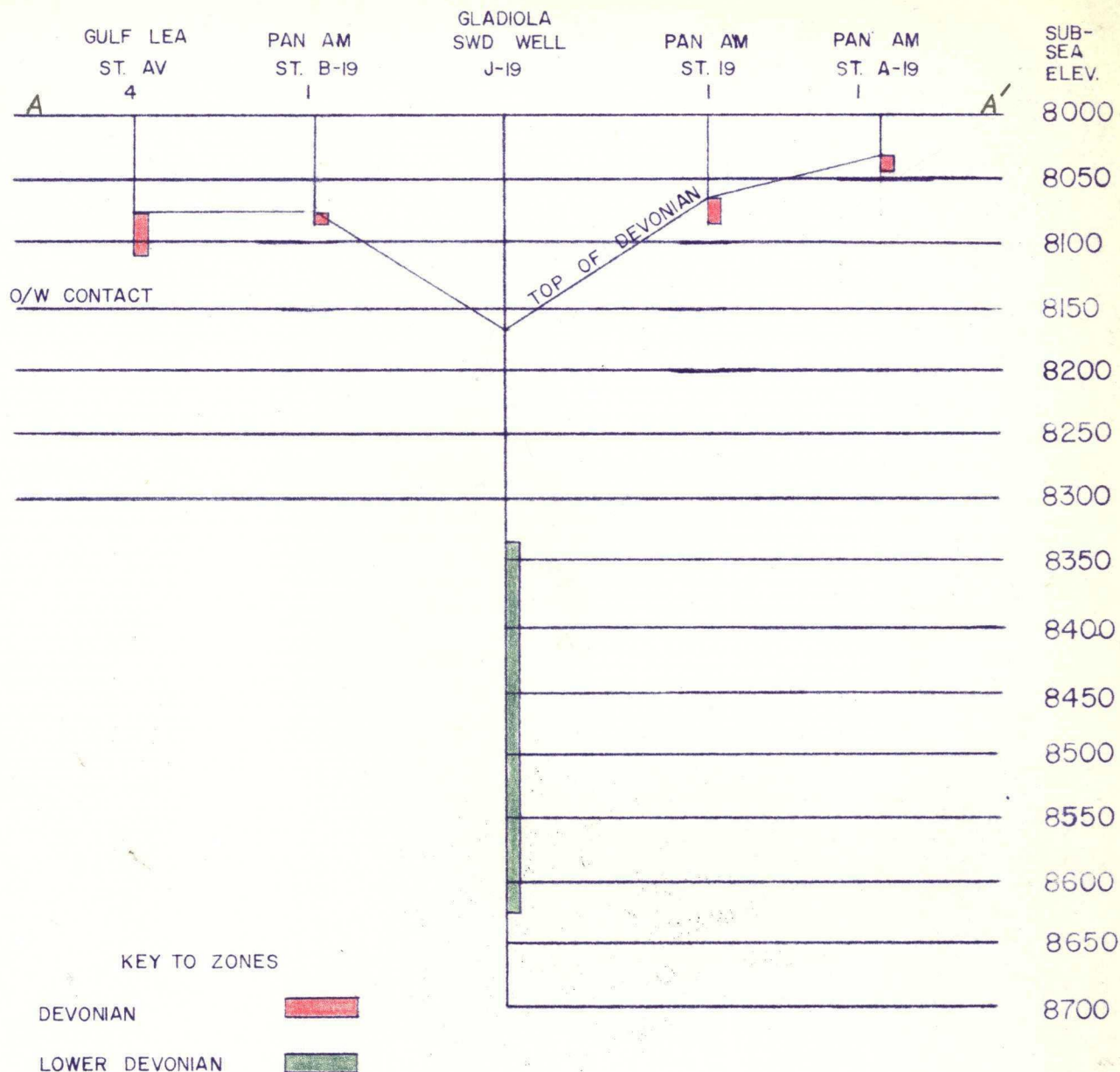
OIL CONSERVATION COMMISSION

Appl EXHIBIT NO. B
CASE NO. 2177

6-5/8", 24# & 23# J-55
& N-30 CSA 12,200'
TD 12,500'

*cut to be circ
calc. 1250 ss4*

| | | | | |
|-----|------|-----------|----------------------------------------------------------------|------------------|
| DWN | D.S. | Jan. 1961 | EXHIBIT "2" CLADIOLA SWD WELL J-19 PROPOSED RECOMPLETION | SCALE NONE |
| | | | Rice Engineering & Operating, Inc. Hobbs, New Mexico | DWG NO. A-112 |



BEFORE EXAMINER NUTTER

OIL CONSERVATION COMMISSION

EXHIBIT NO. C

CASE NO. 2172

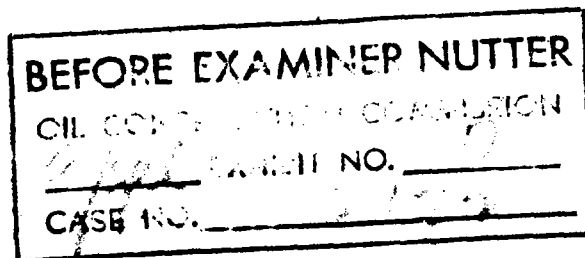
| | | | | | |
|-----|-----|----------|------------------------------------|-------------|---------|
| DWN | D B | 12-14-60 | SECTION A-A' | EXHIBIT "C" | SCALE |
| | | | GLADIOLA SWD SYSTEM WELL J-19 | | NONE |
| | | | Rice Engineering & Operating, Inc. | | DWG NO. |
| | | | Hobbs, New Mexico | | A-114 |

EXHIBIT "D"

WELLS WITHIN ½ MILE OF SWD J-19

GLADIOLA SWD SYSTEM

| <u>Operator</u> | <u>Lease</u> | <u>Well No.</u> | <u>Completion Interval Elevation</u> | <u>Completion Zone</u> | <u>Remarks</u> |
|------------------------------------------|--------------|---------------------|----------------------------------------------|----------------------------|----------------|
| Pan American Petroleum Corporation | St. A-19 | 1 | -8032' to -8072' | Devonian | Squeeze Cmt. |
| | | | -8032' to -8042' | | Re-Perforate |
| | St. 19 | 1 | -8067' to -8081' | Devonian | |
| | St. AN | 1 | -8122' to -8132' | Devonian | Temp. Abd. |
| | St. B-19 | 1 | -8074' to -8084' | Devonian | |
| Gulf Oil Corporation | Lea St. AV | 4 | -8075' to -8112' | Devonian | |
| | Lea St. AV | 5 | -8018' to -8068' | Devonian | |



DOCKET: EXAMINER HEARING - WEDNESDAY, FEBRUARY 8, 1961

OIL CONSERVATION COMMISSION - 9 A. M., CONFERENCE ROOM - STATE LAND OFFICE
BUILDING, SANTA FE, NEW MEXICO

The following cases will be heard before Daniel S. Nutter, Examiner, or Oliver E. Payne, Attorney, as alternate examiner:

CASE 2171: Application of Amerada Petroleum Corporation for permission to commingle the production from several separate pools and for an automatic custody transfer system. Applicant, in the above-styled cause, seeks permission to commingle the production from the Justis-Blinebry, Justis-Drinkard, Justis-Fusselman, and an undesignated 5000 foot pay zone from all wells presently completed or hereafter drilled on the Ida Wimberley Lease comprising portions of Sections 24, 25 and 26, Township 25 South, Range 37 East, Lea County, New Mexico. Applicant further seeks permission to install an automatic custody transfer system to handle said commingled production.

CASE 2172: Application of Rice Engineering & Operating, Inc. for a salt water disposal well. Applicant, in the above-styled cause, seeks an order authorizing the disposal of produced salt water through its Gulf Houston Well No. 1, located 1980 feet from the South and East lines of Section 19, Township 12 South, Range 38 East, Lea County, New Mexico, with injection to be in the Devonian formation in the interval from 12,200 feet to 12,500 feet.

CASE 2173: Application of Yates Petroleum Corporation for an order force-pooling a 322.4-acre gas proration unit in the Atoka-Pennsylvanian Gas Pool. Applicant, in the above-styled cause, seeks an order force-pooling all mineral interests in the Atoka-Pennsylvanian Gas Pool in the S/2 of Section 21, Township 18 South, Range 26 East, Eddy County, New Mexico. Interested parties include J. N. Hawkins, J. W. Potter, William H. Swearingen, Smith B. Crane, Frank F. Coon, A. F. Escobar, Olive E. Harrison, Pan American Petroleum Corporation, Mayme Ressinger, J. R. Raymond, Isabell Gallegos, Alice Heck Martin, Maze Heck Pinnell, Wave Heck Hill.

- CASE 2174: Application of Yates Petroleum Corporation for an order force-pooling a 322.2-acre gas proration unit in the Atoka-Pennsylvanian Gas Pool. Applicant, in the above-styled cause, seeks an order force-pooling all mineral interests in the Atoka-Pennsylvanian Gas Pool in the N/2 of Section 28, Township 18 South, Range 26 East, Eddy County, New Mexico. Interested parties include William H. Swearingen, Alice Heck Martin, Maze Heck Pinnell, Wave Heck Hill, J. W. Potter, James W. Hall and Mrs. Lucille Ruddell South.
- CASE 2175: Application of Sunray Mid-Continent Oil Company for an oil-oil dual completion utilizing two strings of casing. Applicant, in the above-styled cause, seeks an order authorizing the dual completion of its State "Y" Well No. 1, located in Unit G, Section 32, Township 18 South, Range 31 East, Eddy County, New Mexico, in such a manner as to permit the production of oil from the Culwin-Yates Pool and the production of oil from the North Shugart Queen-Grayburg Pool through parallel strings of 2 7/8-inch casing cemented in a common well bore.
- CASE 2176: Application of Honolulu Oil Corporation for a pressure maintenance project. Applicant, in the above-styled cause, seeks an order authorizing it to install a pressure maintenance project in the Horseshoe-Gallup Oil Pool by the injection of water into the Gallup formation through its Navajo Well No. 4, located in the SE/4 SE/4 of Section 5, Township 31 North, Range 17 West, San Juan County, New Mexico. Applicant further seeks the adoption of special rules governing the operation of said project.
- CASE 2177: Application of Phillips Petroleum Company for an automatic custody transfer system. Applicant, in the above-styled cause, seeks permission to install an automatic custody transfer system to handle the Corbin-Abo Pool production from all wells presently drilled or hereafter completed on the Eilliams Federal Lease comprising portions of Sections 33 and 34, Township 17 South, Range 33 East, Lea County, New Mexico.
- CASE 2178: Application of Humble Oil & Refining Company for permission to commingle the production from several separate leases and for an automatic custody transfer system. Applicant, in the above-styled cause, seeks permission to commingle the