

County EDDY Pool PECOS-DELAWARETOWNSHIP 26 South, RANGE 29 East, NEW MEXICO PRINCIPAL MERIDIAN

6	5	4	3	2	1	
7	8	9	10	11	12	
13	17	16	15	14	13	
19	20	21	22	23	24	
30	29	28	27	26	25	
31	32	33	34	35	36	

PURPOSE: One completed oil well capable of producing.

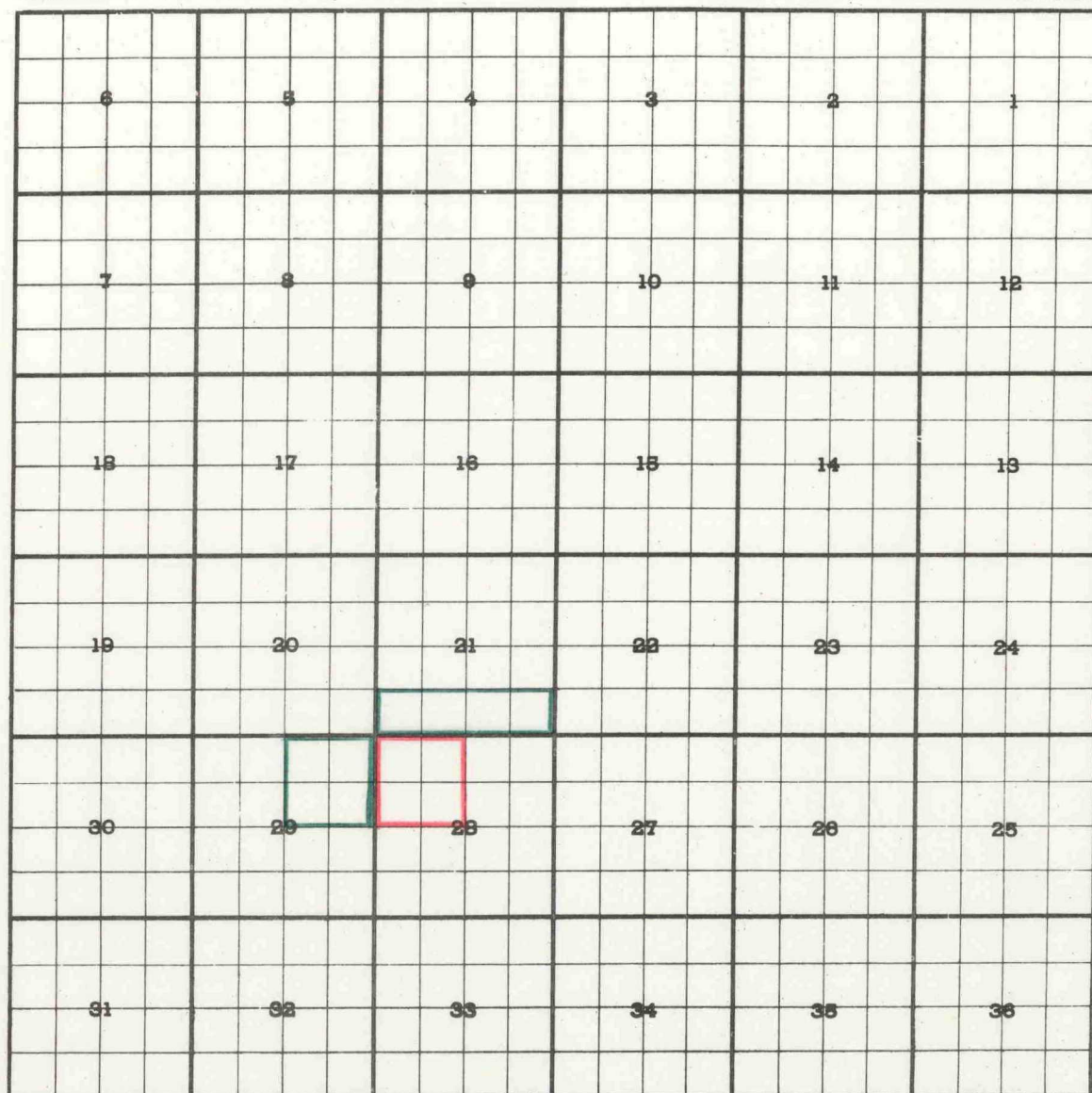
Gulf Oil Co. - Federal Littlefield "BO" No. 1 in Unit B of Section 34-26-29.Completed in Delaware August 9, 1961.TOP OF PERFORATIONS 2957'.Pool boundary colored in red.Proposed extension colored in green. SECTION 34: Lot 3 and NW/4 NE/4

CASE 2433: (b) EXTENSION OF AN EXISTING OIL POOL

\*\*\*TO BE DISMISSED\*\*\*

County EDDY Pool ANGELL-SEVEN RIVERS

TOWNSHIP 19 South, RANGE 28 East, NEW MEXICO PRINCIPAL MERIDIAN



PURPOSE: Three (3) completed oil wells capable of producing.

BOB FERGUSON - Lowe State #1 in Unit O of Section 21-19-28. Completed in Seven Rivers August 29, 1961. TOP OF PERFORATIONS 1049'.

JOHN A. YATES - Mary Lou #1 in Unit H of Section 29-19-28. Completed in Seven Rivers July 24, 1961. TOP OF PERFORATIONS 1098'.

JOHN A. YATES - Mary Lou #2 in Unit G of Section 29-19-28. Completed in Seven Rivers August 11, 1961. TOP OF PERFORATIONS 1091'.

Pool boundary colored in red.

Proposed extensions colored in green. SECTION 21: S/2 S/2

SECTION 29: NE/4



County LEA Pool BELL LAKE-DEVONIAN GAS

TOWNSHIP 24 South, RANGE 34 East, NEW MEXICO PRINCIPAL MERIDIAN

6	5	4	3	2	1
7	8	9	10	11	12
13	17	16	15	14	13
19	20	21	22	23	24
30	29	28	27	26	25
31	32	33	34	35	36

PURPOSE: One completed gas well capable of producing.

CONTINENTAL OIL CO. - Bell Lake Unit No. 4 in Unit F of Section 6-24-34.

Completed in Devonian April 22, 1957.

TOP OF PERFORATIONS 14,736'.

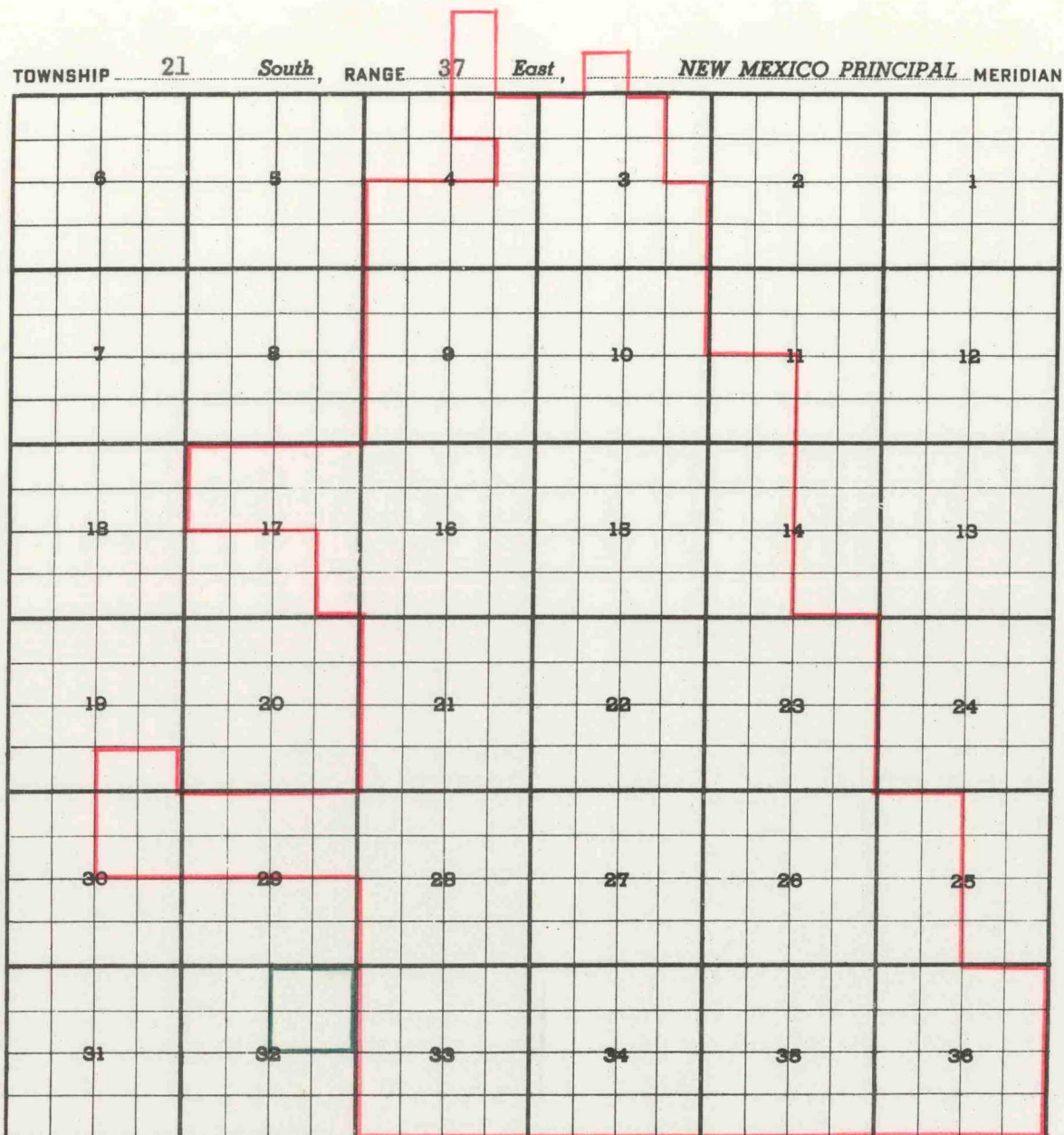
Pool boundary colored in red.

PROPOSED EXTENSION COLORED IN GREEN. SECTION 6: W/2

A 6x6 grid with numbers 1 through 36. The numbers are arranged in a boustrophedon pattern, starting from the top right (1) and ending at the bottom left (36). A red square highlights a 2x2 area of cells in the bottom row, specifically the cells containing numbers 33 and 34.

Proposed extension colored in green. SECTION 34: NW/4 NE/4



County LEA Pool BLINEBRY (OIL)

PURPOSE: One completed oil well capable of producing.

GULF OIL CORP. - W. T. McCormack No. 12 in Unit B of Section 32-21-37.

Completed in Blinebry September 1, 1961.

TOP OF PERFORATIONS 5899'.

Pool boundary colored in red.

Proposed extension colored in green. SECTION 32: NE/4

County ROOSEVELT Pool BLUITT-WOLFCAMP GASTOWNSHIP 7 South, RANGE 37 East, NEW MEXICO PRINCIPAL MERIDIAN

	6	5	4	3	2	1
7	8	9	10	11	12	
13	17	16	15	14	13	
19	20	21	22	23	24	
30	29	28	27	26	25	
31	32	33	34	35	36	

PURPOSE: Two (2) completed gas wells capable of producing.

H. L. BROWN & GEORGE - Federal "A" #1 in Unit P of Section 33-7-37

Completed in Wolfcamp October 4, 1959.

TOP OF PERFORATIONS 8022'.

H. L. BROWN & C. E. GEORGE - Federal No. 5 in Unit L of Section 27-7-37.

Completed in Wolfcamp March 7, 1959.

TOP OF PERFORATIONS 8015'.

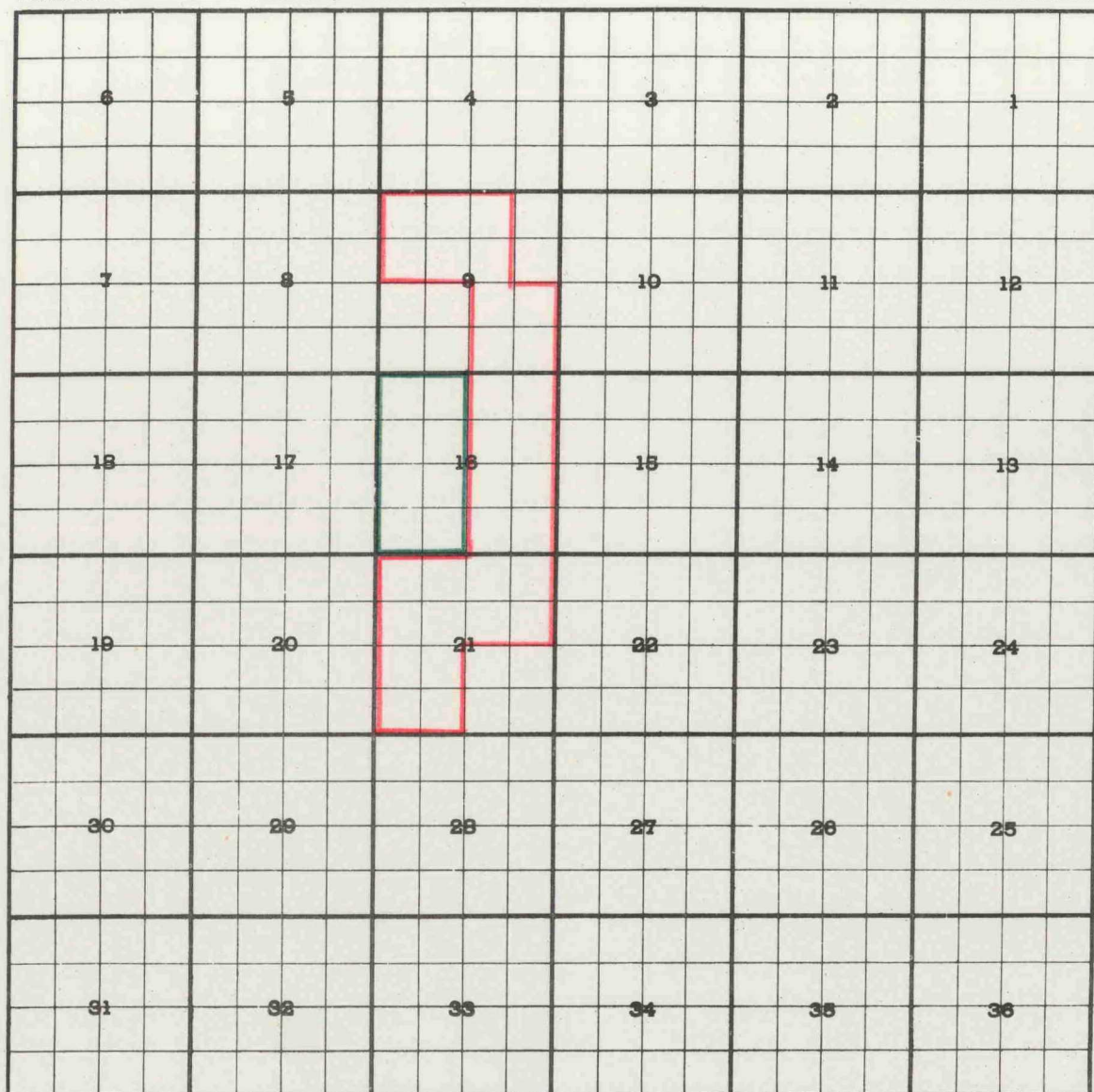
Pool boundary colored in red.

Proposed extension colored in green. SECTION 27: W/2

SECTION 28: E/2

SECTION 33: NW/4 and E/2



County LEA Pool CAUDILL-PERMO PENNTOWNSHIP 15 South, RANGE 36 East, NEW MEXICO PRINCIPAL MERIDIAN

PURPOSE: Two (2) completed oil wells capable of producing.

COLUMBIAN CARBON CO. - State "A" #2 in Unit L of Section 16-15-36.

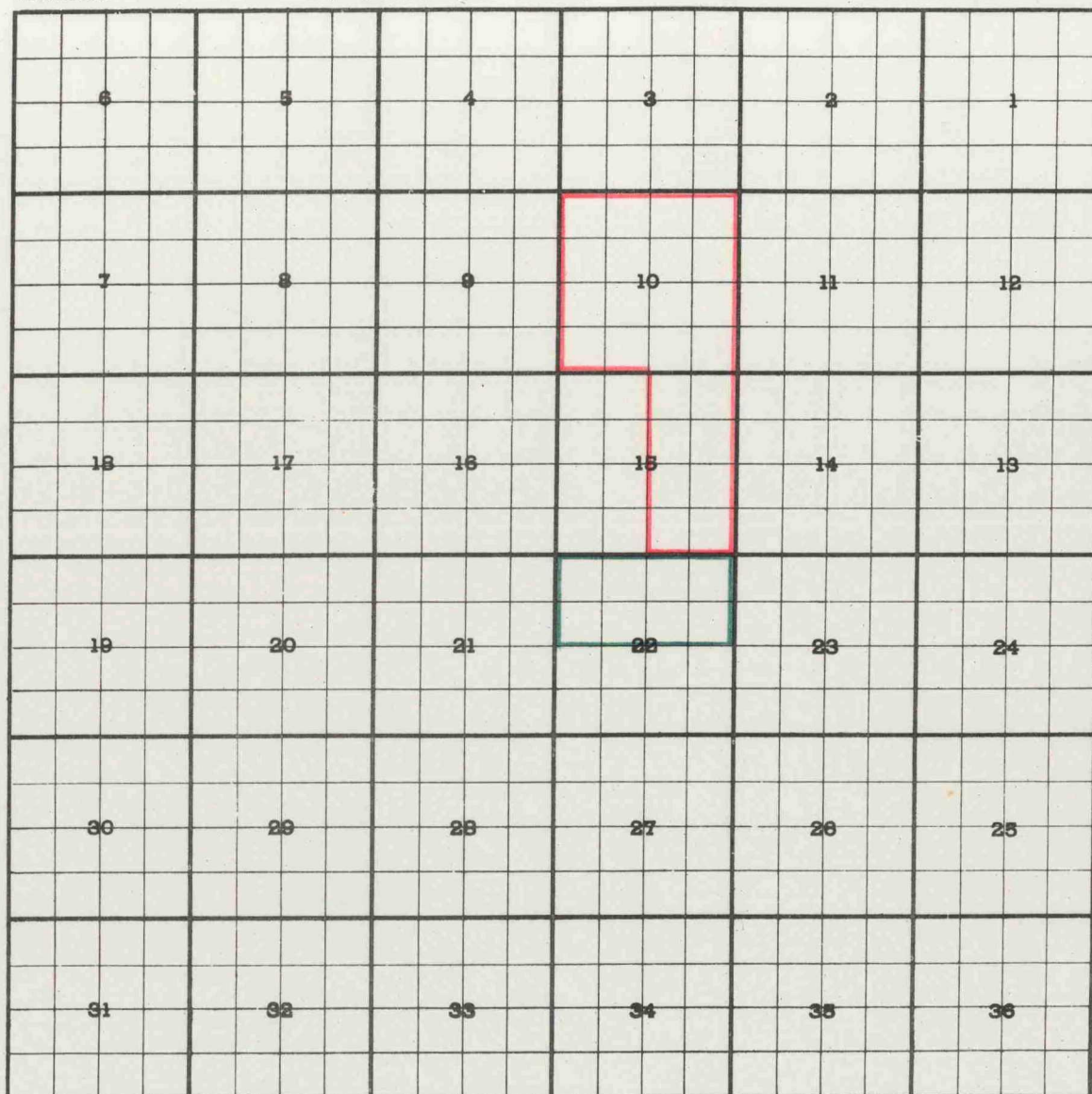
Completed in Wolfcamp August 31, 1961. TOP OF PERFORATIONS 10,527'.

SHELL OIL CO. - State "GB" #1 in Unit C of Section 16-15-36.

Completed in Wolfcamp July 17, 1961. TOP OF PERFORATIONS 10,238.

Pool boundary colored in red.

Proposed extension colored in green. SECTION 16: W/2

County LEA Pool SOUTH CROSSROADS-DEVONIANTOWNSHIP 10 South, RANGE 36 East, NEW MEXICO PRINCIPAL MERIDIAN

PURPOSE: One completed oil well capable of producing.

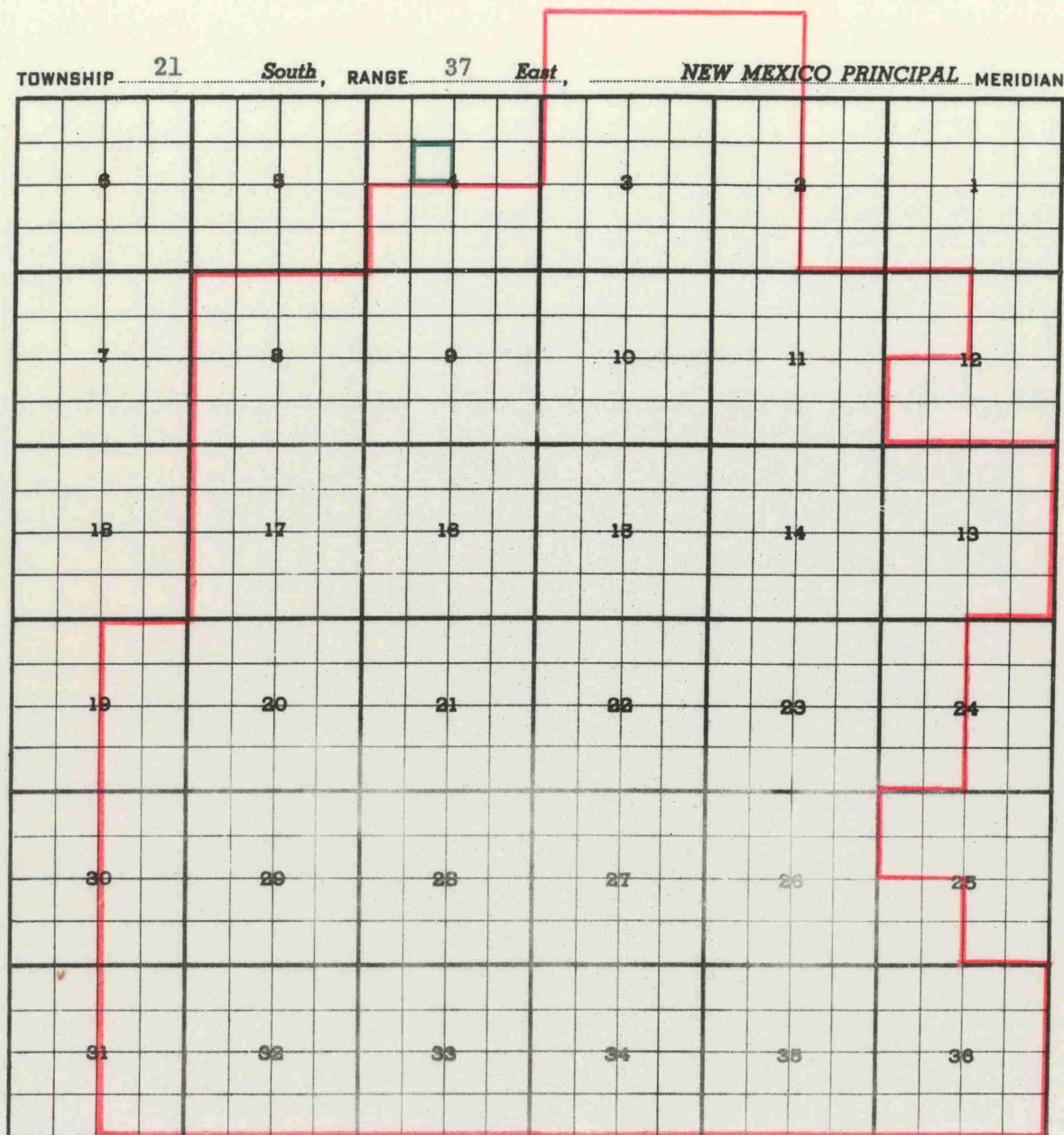
TEXAS CRUDE OIL CO. & HILL & MEEKER - Ohio State No. 1 in Unit F of  
 Section 22-10-36. Completed in Devonian September 7, 1961.  
 TOP OF PERFORATIONS 12,284'.

Pool boundary colored in red.

Proposed extension colored in green. SECTION 22: N/2



County LEA Pool DRINKARD (OIL)

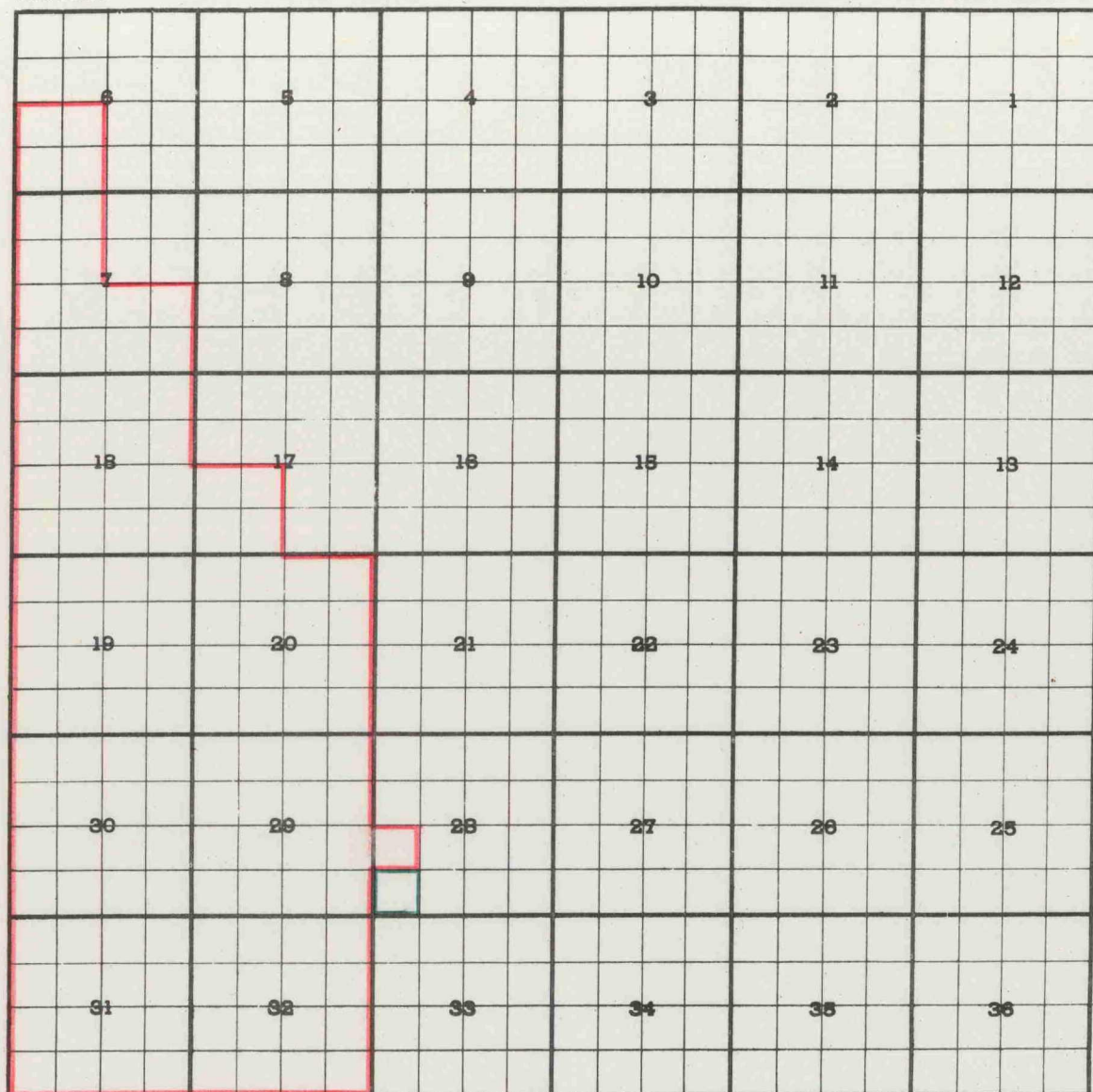


PURPOSE: Two (2) completed oil wells capable of producing.

SHELL OIL CO. - Livingston #10 in Unit P of Section 4-21-37. Completed in Drinkard September 7, 1961. TOP OF PERFORATIONS 6572'.

Pool boundary colored in red.

Proposed extension colored in green. SECTION 4: Lot 14

County LEA Pool DRINKARD (OIL)TOWNSHIP 22 South, RANGE 38 East, NEW MEXICO PRINCIPAL MERIDIAN

PURPOSE: As stated on the first page of Exhibit (i)


TEXACO, INC. - A. H. Blinbry NCT-1 #4 in Unit M of Section 28-22-38.

Completed in Drinkard September 24, 1961. The DEPTH TO CASING SHOE 6922'.

Pool boundary colored in red.

Proposed extension colored in green. SECTION 28: S<sub>w</sub>/4 SW/4



County EDDY Pool NORTH HACKBERRY-YATESTOWNSHIP 19 South, RANGE 31 East, NEW MEXICO PRINCIPAL MERIDIAN

PURPOSE: One completed oil well capable of producing.

PAUL E. HASKINS - Southern Federal #5 in Unit C of Section 30-19-31.

Completed in Yates September 1, 1961.

TOP OF PERFORATIONS 1996'.

Pool boundary colored in red.

Proposed extension colored in green. SECTION 30: NW/4 NE/4 and E/2 NW/4

County EDDY Pool WEST HENSHAW-GRAYBURGTOWNSHIP 16 South, RANGE 29 East, NEW MEXICO PRINCIPAL MERIDIAN

6	5	4	3	2	1
7	8	9	10	11	12
18	17	16	15	14	13
19	20	21	22	23	24
30	29	28	27	26	25
31	32	33	34	35	36

PURPOSE: One completed oil well capable of producing.'

JACK L. McCLELLAN - Simmons Federal #1 in Unit G of Section 24-16-29.

Completed in Premier September 5, 1961.

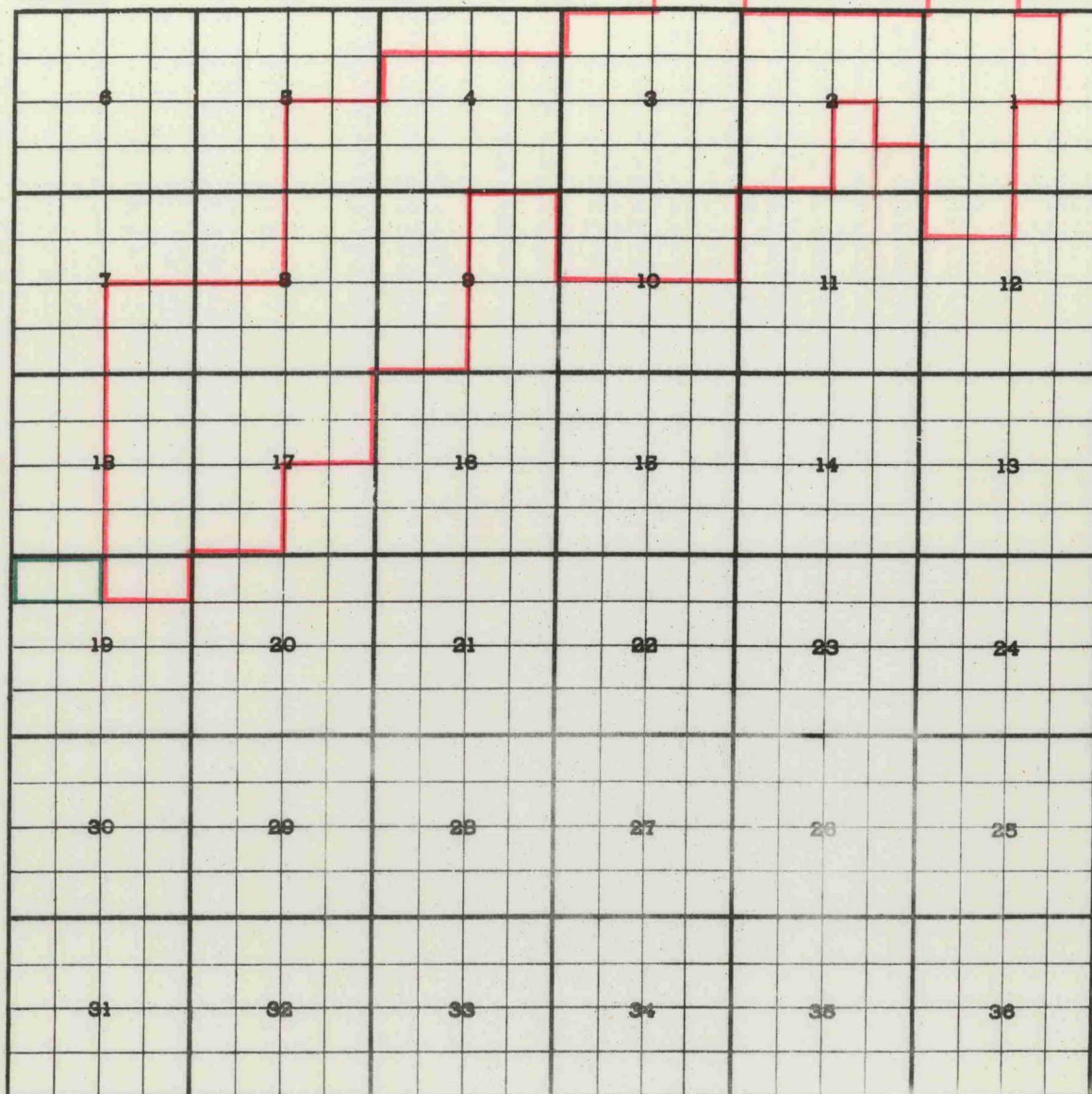
DEPTH TO CASING SHOE 2676'.

Pool boundary colored in green. SECTION 24: NE/4



County EDDY Pool WEST HENSHAW

TOWNSHIP 16 South, RANGE 30 East, NEW MEXICO PRINCIPAL MERIDIAN

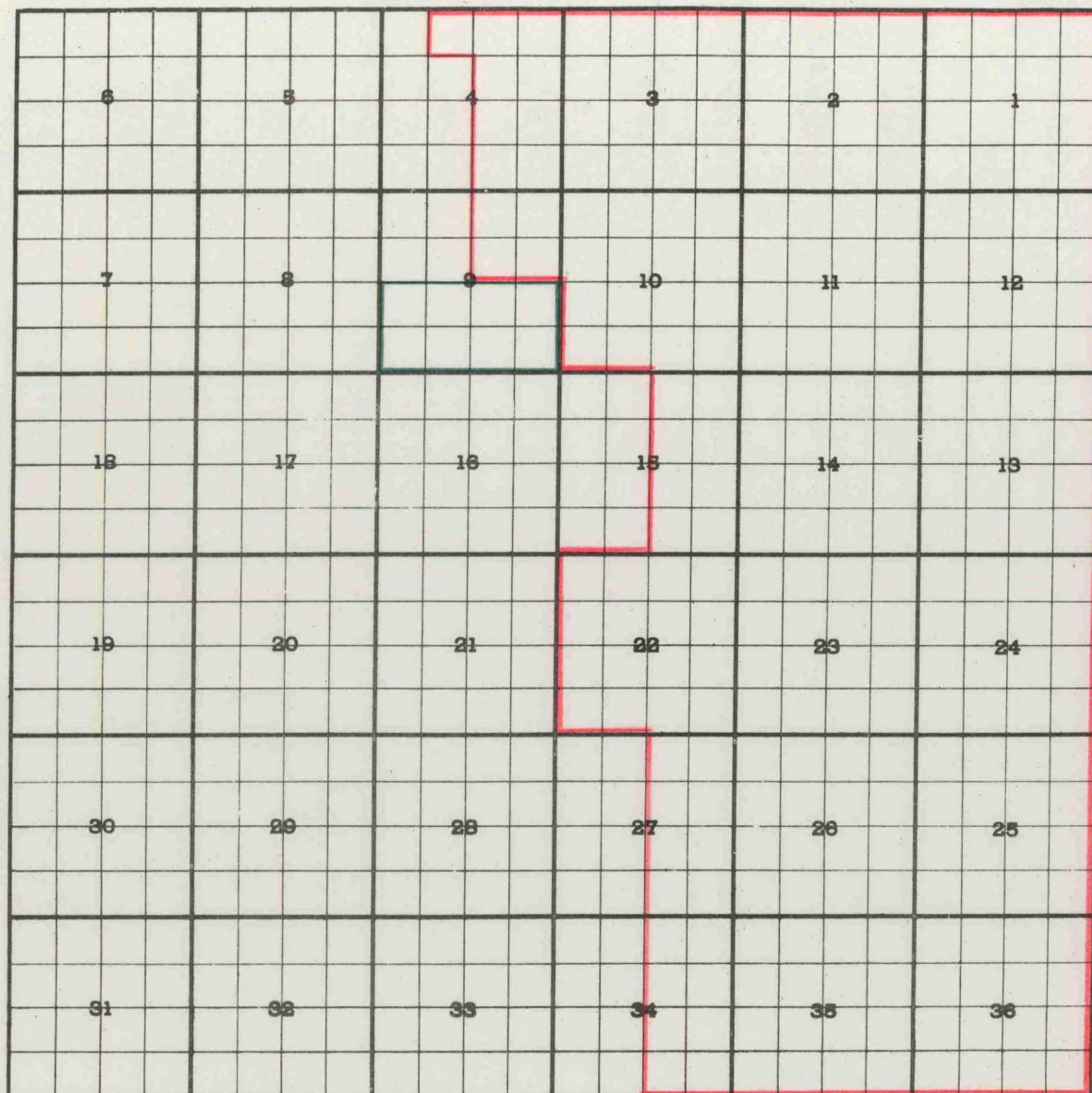


PURPOSE: As stated on first page of Exhibit (k)

Pool boundary colored in red.

Proposed extension colored in green. SECTION 19: N/2 NW/4

The purpose of this extension is to make the extension in which the well is located contiguous.

County LEA Pool JALMATTOWNSHIP 24 *South*, RANGE 36 *East*, NEW MEXICO PRINCIPAL MERIDIAN


PURPOSE: One completed oil well capable of producing.

ALBERT GACKLE - Whitten No. 1 in Unit N of Section 9-24-36. Completed  
in Yates August 3, 1961. TOP OF PERFORATIONS 3613'.

Pool boundary colored in red.

Proposed extension colored in green. SECTION 9: S/2



County LEA Pool JUSTIS TUBB-DRINKARDTOWNSHIP 25 South, RANGE 37 East, NEW MEXICO PRINCIPAL MERIDIAN

PURPOSE: Two (2) completed oil wells capable of producing.

ATLANTIC RFG. CO. - Carlson "A" Federal #2 in Unit J o f Section 23-25-37.Completed in Tubb/Drinkard on September 29, 1961.TOP OF PERFORATIONS 5808'.TEXACO, INC. - C. E. Penny NCT-4 #6 in Unit E of Section 19-25-38.Completed in Tubb September 25, 1961. TOP OF PERFORATIONS 5790'.Pool boundary colored in red.Proposed extension colored in green. SECTION 23: W/2 SE/4

County LEA Pool JUSTIS TUBB-DRINKARDTOWNSHIP 25 South, RANGE 38 East, NEW MEXICO PRINCIPAL MERIDIAN

	6	5	4	3	2	1
7	8	9	10	11	12	
13	17	16	15	14	13	
	19	20	21	22	23	24
	30	29	28	27	26	25
31	32	33	34	35	36	

PURPOSE: As stated on first page of Exhibit (m)

Texaco, Inc. - C. E. Penny NCT-4 #6 as stated on first page.

Pool boundary colored in red.

Proposed extension colored in green. SECTION 19: W/2 NW/4



County LEA Pool SOUTH PADDOCKTOWNSHIP 22 *South*, RANGE 38 *East*, NEW MEXICO PRINCIPAL MERIDIAN

6	5	4	3	2	1
7	8	9	10	11	12
13	17	16	15	14	13
19	20	21	22	23	24
30	29	28	27	26	25
31	32	33	34	35	36

PURPOSE: One completed oil well capable of producing.

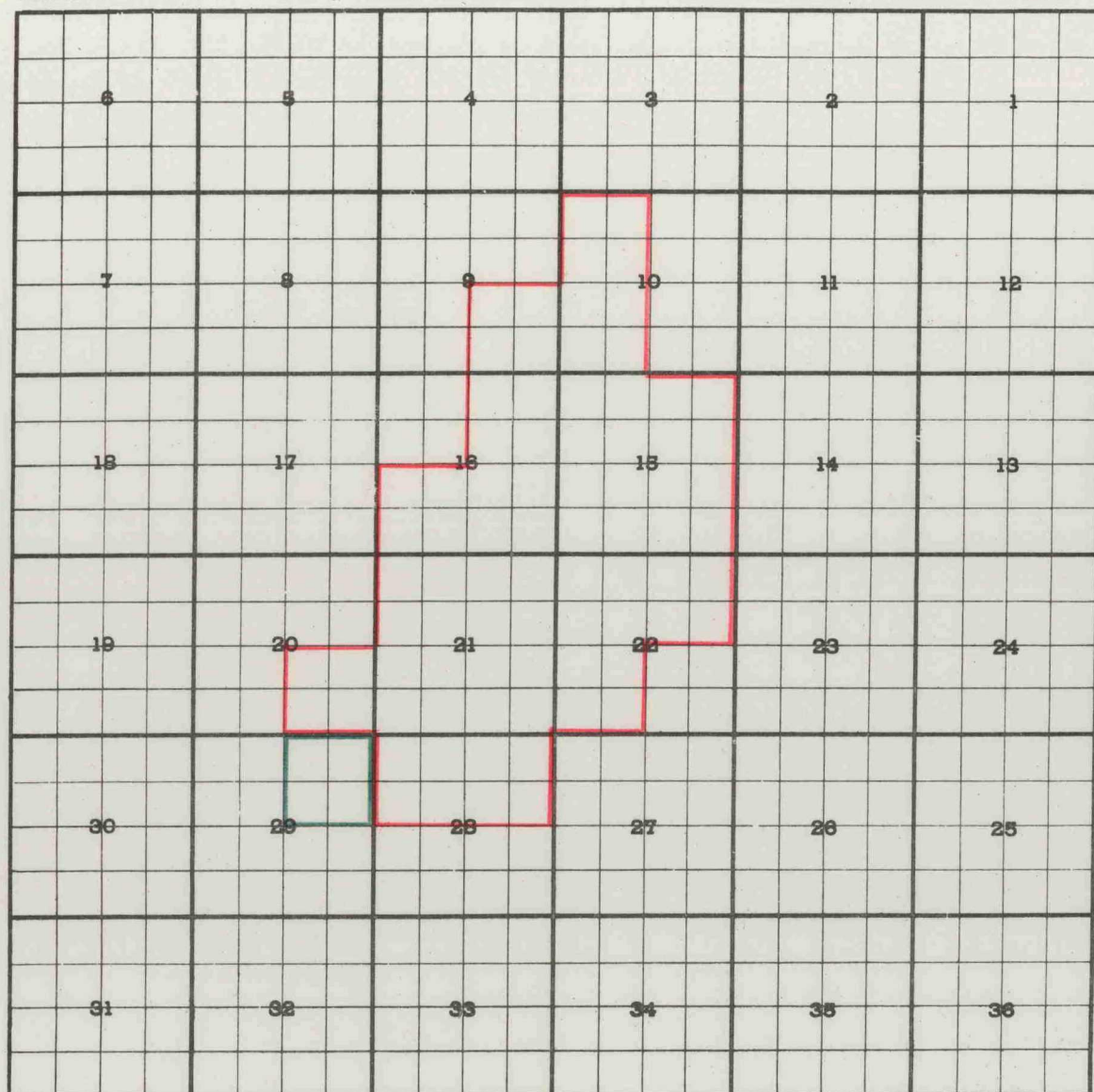
TEXACO, INC. - A. H. Blinbry NCT-1 #14 in Unit M of Section 28-22-38.

Completed in Glorieta September 14, 1961. TOP OF PERFORATIONS 5234'.

Pool boundary colored in red.

Proposed extension colored in green. SECTION 28: SW/4 SW/4

SECTION 33: W/2 SW/2

County LEA Pool PADUCA-DELAWARETOWNSHIP 25 *South*, RANGE 32 *East*, NEW MEXICO PRINCIPAL MERIDIAN

PURPOSE: One completed oil well capable of producing.

TEXACO, INC. - Cotton Draw Unit No. 55 in Unit A of Section 29-25-32.

Completed in Delaware September 14, 1961. TOP OF PERFORATIONS 4598'.

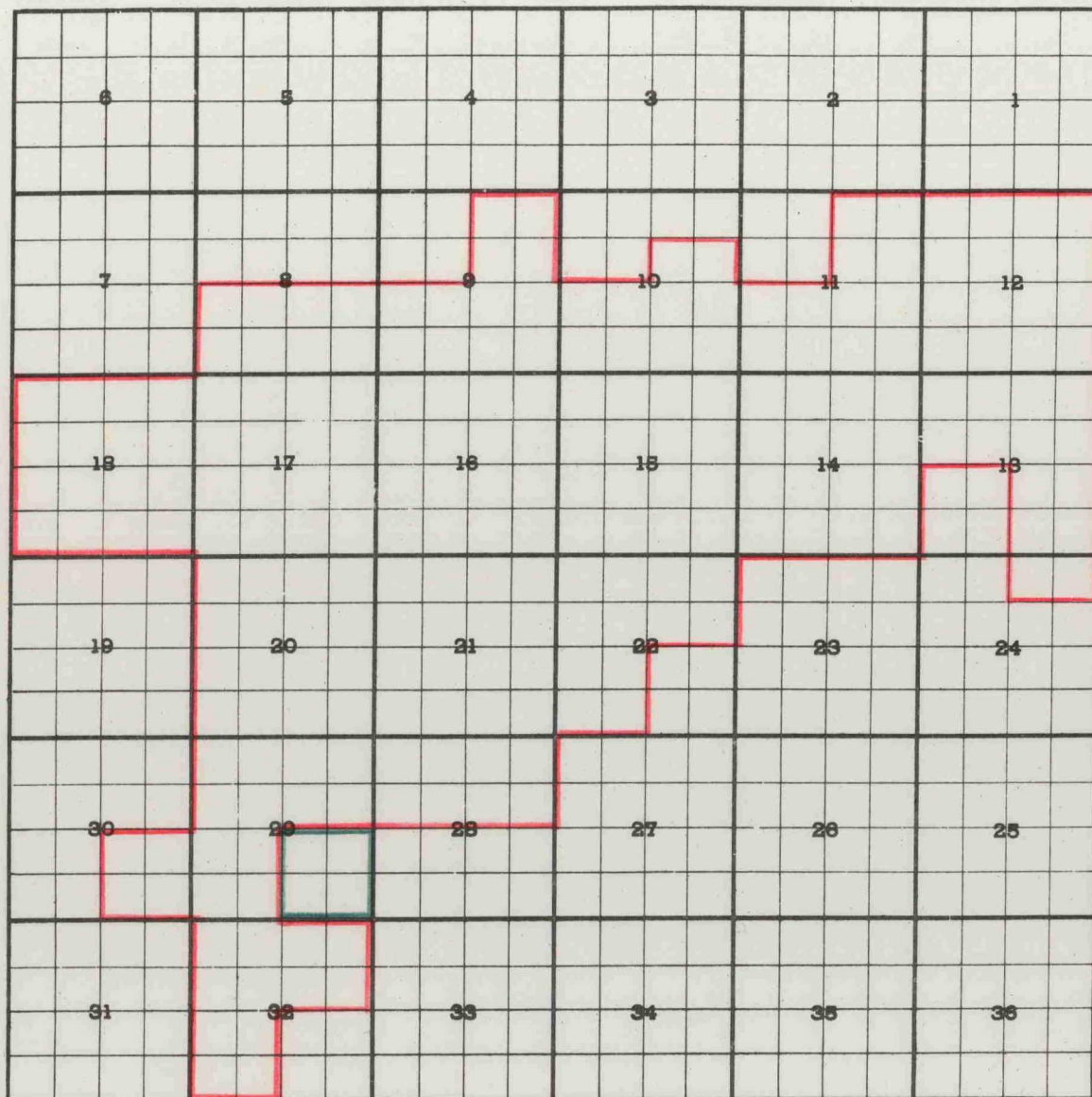
Pool boundary colored in red.

Proposed extension colored in green. SECTION 29: NE/4



County EDDY Pool NORTH SHUGART-QUEEN GRAYBURG

TOWNSHIP 18 South, RANGE 31 East, NEW MEXICO PRINCIPAL MERIDIAN



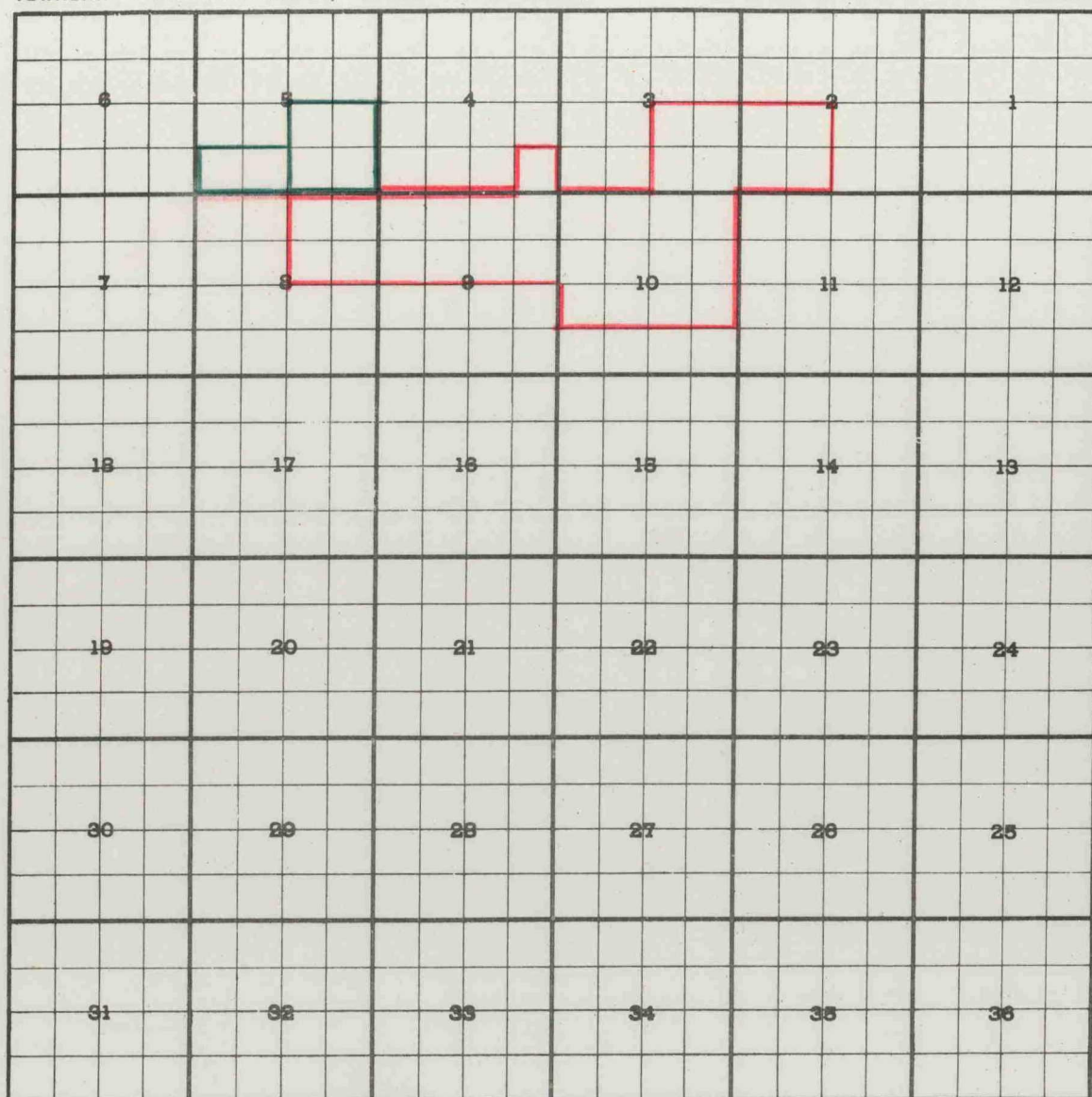
PURPOSE: One completed oil well capable of producing.

Iverson & Welch - Shugart "A" #A-9 in Unit I of Section 29-18-31.

Completed in Queen September 13, 1961. TOP OF PERFORATIONS 3536'.

Pool boundary colored in red.

Proposed extension colored in green. SECTION 29: SE/4

County EDDY Pool NORTH SQUARE LAKE-GRAYBURGTOWNSHIP 16 South, RANGE 31 East, NEW MEXICO PRINCIPAL MERIDIAN

PURPOSE: Five (5) completed oil wells capable of producing.

LEONARD OIL CO.-Humble State #1 in Unit W of Sec. 5-16-31. Completed in Premier (Grayburg) August 1, 1961. TOP OF PERFORATIONS 3402'.

JOHN H. TRIGG-Federal "PV" #2-5 in Unit R of Sec. 5-16-31. Completed in Grayburg September 10, 1961. TOP OF PERFORATIONS 3395'.

JOHN H. TRIGG-Federal "PV" #1-5 in Unit Q of Sec. 5-16-31. Completed in Grayburg July 16, 1960. TOP OF PERFORATIONS 3441'.

ADDITION--JOHN H. TRIGG-Federal "PV" #4-5 in Unit N of Sec. 5-16-31. Completed in Grayburg October 18, 1961. TOP OF PERFORATIONS 3323'.

ADDITION--JOHN H. TRIGG-Federal "PV" #3-5 in Unit M of Sec. 5-16-31. Completed in Grayburg September 27, 1961. TOP OF PERFORATIONS 3274'.

Pool boundary colored in red.

Proposed extensions colored in green. SECTION 5: SE/4

ADDITION-----SECTION 5: S/ SW/4



County LEA Pool TEAS (YATES)TOWNSHIP 20 South, RANGE 34 East, NEW MEXICO PRINCIPAL MERIDIAN

	6	5	4	3	2	1
7	8	9	10	11	12	
13	17	16	15	14	13	
19	20	21	22	23	24	
26	29	28	27	26	25	
31	32	33	34	35	36	

PURPOSE: Two (2) completed oil wells capable of producing.  
 EARL G. COLTON - Wills Federal #1 in Unit D of Section 29-20-34. Completed  
 in Yates September 4, 1961. TOP OF PERFORATIONS 3356'.

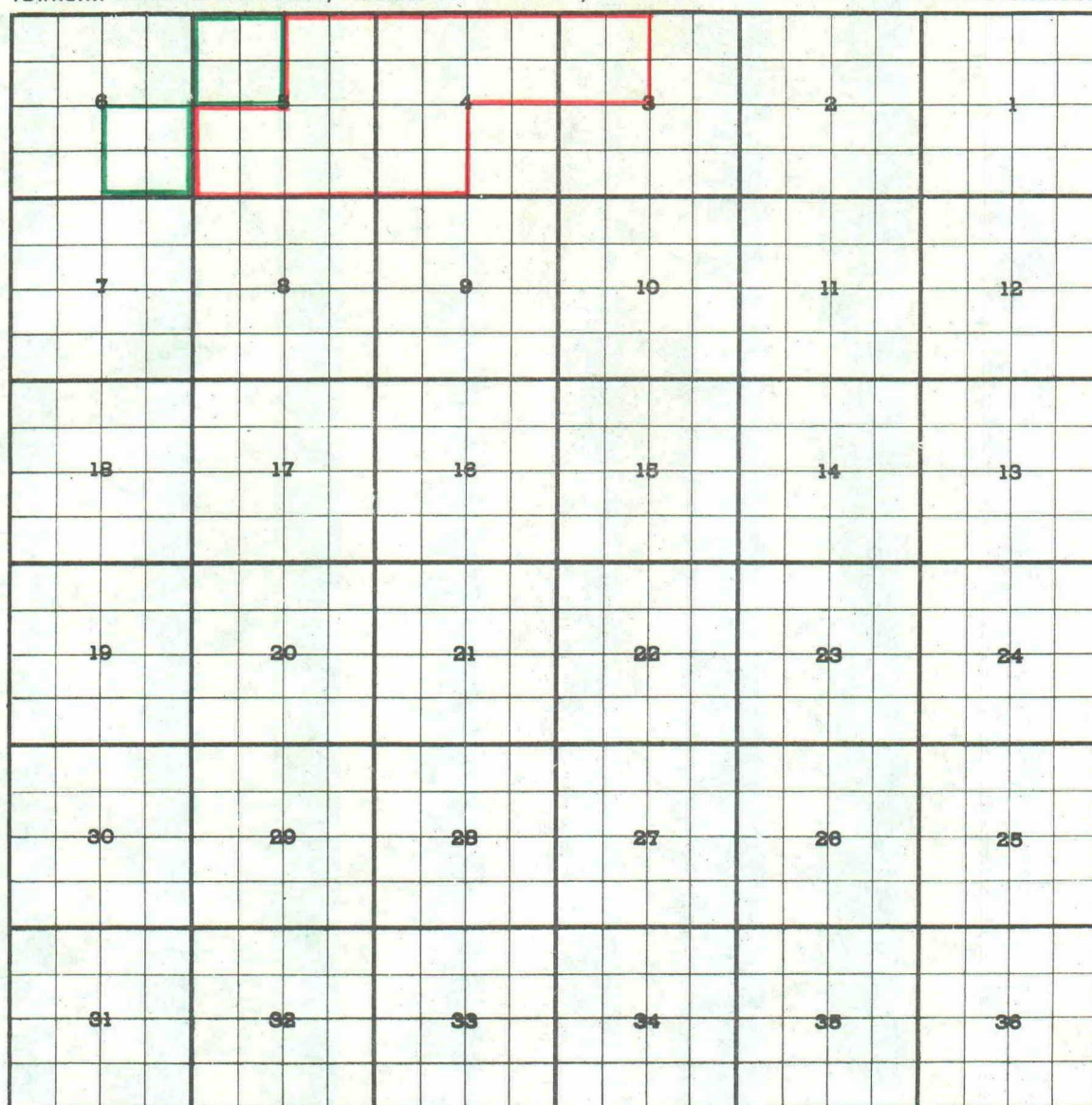
GACKLE DRILLING CO. - Texaco Federal #1 in Unit A of Section 30-20-34.  
 Completed in Yates August 13, 1961. TOP OF PERFORATIONS 3326'.

Pool boundary colored in red.

Proposed extension colored in green. SECTION 29: W/2 NW/4

SECTION 30: NE/4



County \_\_\_\_\_ LEA \_\_\_\_\_ Pool VACUUM ABOTOWNSHIP 18 South, RANGE 35 East, NEW MEXICO PRINCIPAL MERIDIAN

PURPOSE: Two (2) completed oil wells capable of producing.

PHILLIPS PET. CO. - Santa Fe #59 in Unit F of Sec. 5-18-35. Completed in Abo September 14, 1961. TOP OF PERFORATIONS 8544'.

ADDITION---TEXACO, INC. - St. of N. M. AB #2 in Unit P of Sec. 6-18-35. Completed in Abo October 21, 1961. TOP OF PERFORATIONS 8710'.

Pool boundary colored in red.

Proposed extensions colored in green. SECTION 5: NW/4

ADDITION-----SECTION 6: SE/4



