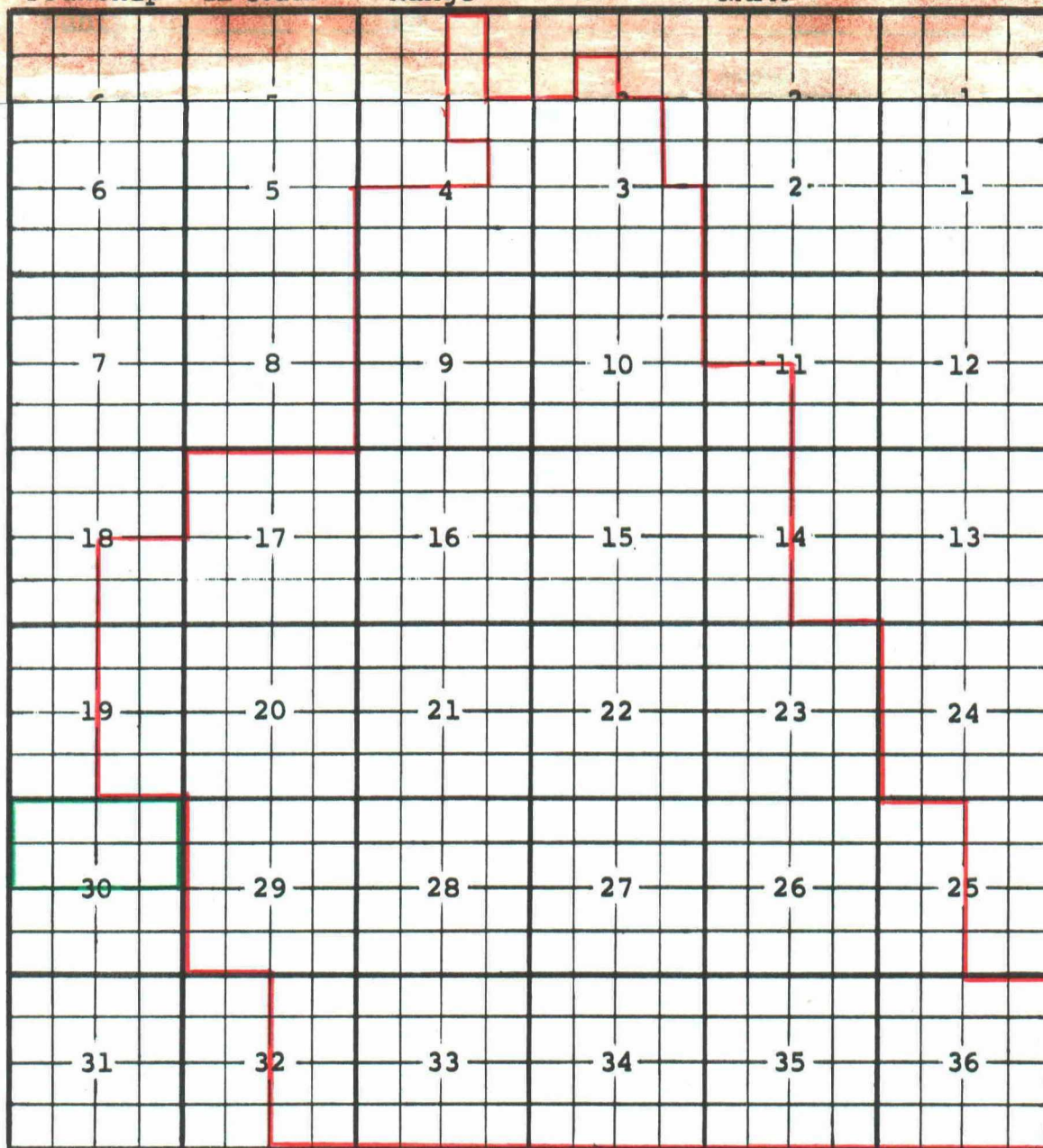
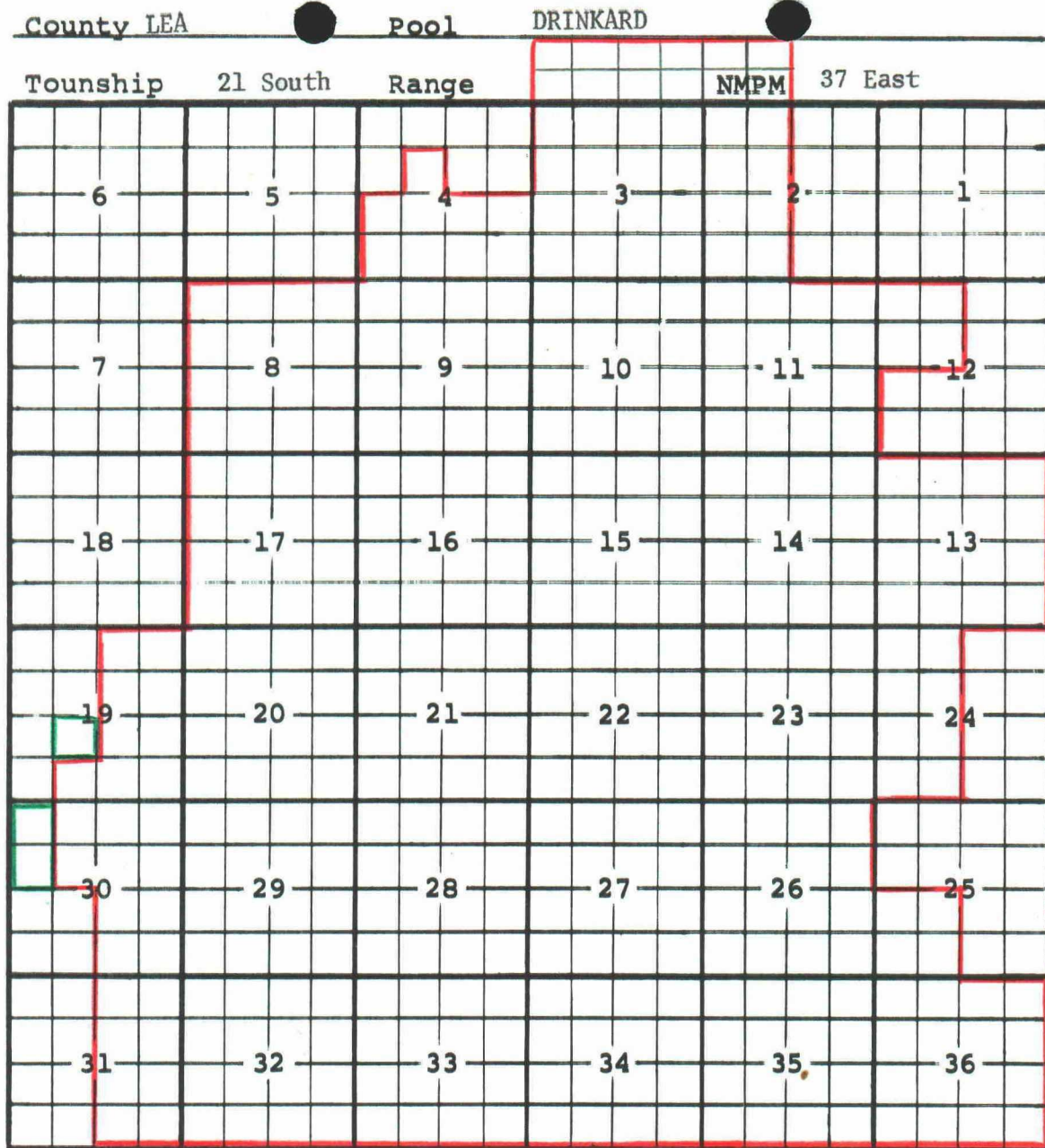


County LEA Pool BLINEBRY GASTounship 21 South Range 37 East NMPM

PURPOSE: One (1) completed gas well capable of producing
TEXACO, INC. - V. M. Henderson No. 6 in Unit C of Section 30-21-37. Completed
in Blinebry October 18, 1961. Top of Perforations 5539'

Pool boundary colored in red.

Proposed estension colored in green: SECTION 30: N/2



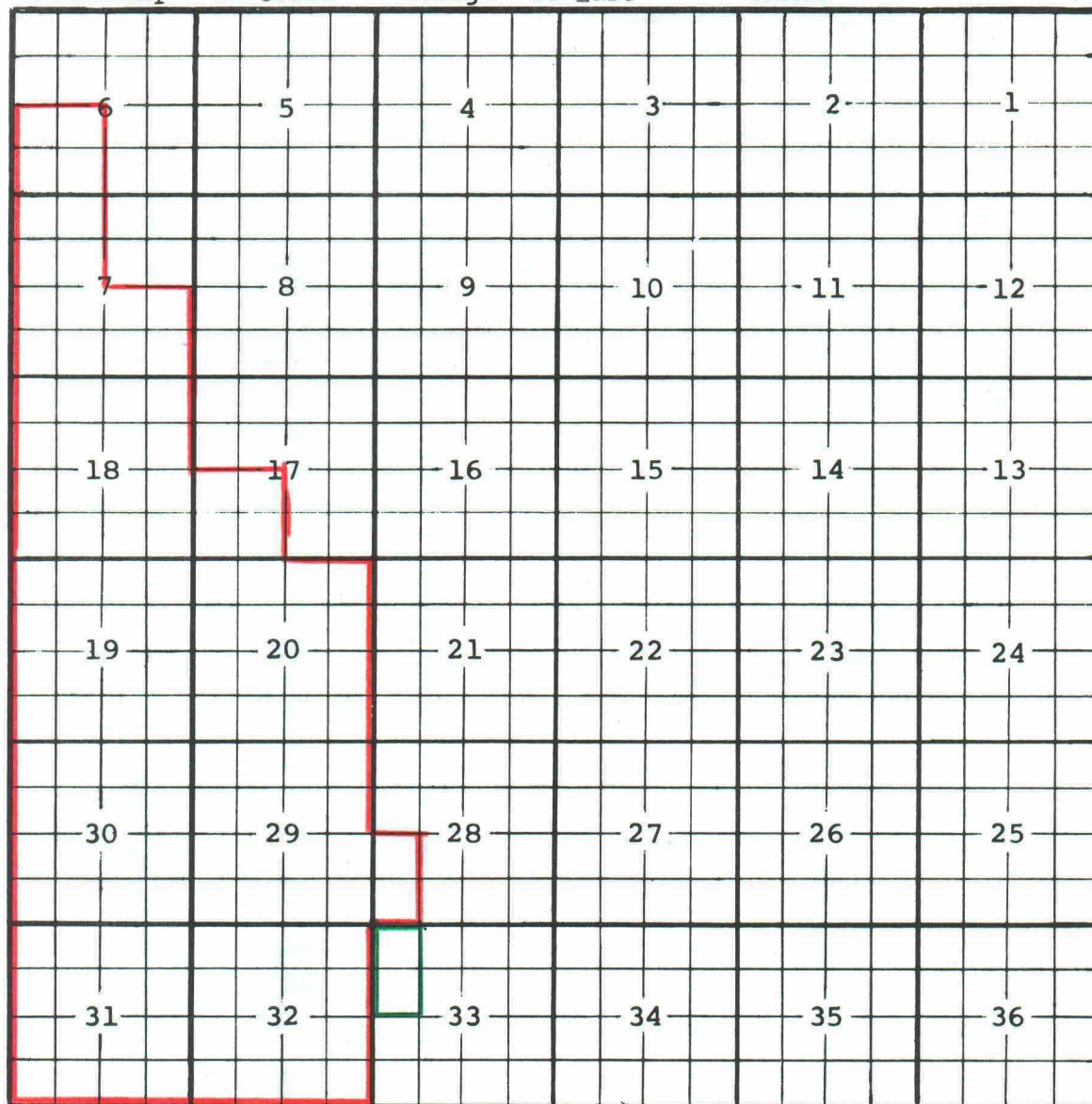
PURPOSE: Three (3) oil wells completed and capable of producing
PAN AMERICAN PETROLEUM CORPORATION-State CK No. 2 in Unit K of Section 19-21-37.
Completed in Drinkard March 1, 1962. Top of Perforations 6649'
TEXACO, INC., -V. M. Henderson No. 8 in Unit E of Section 30-21-37. Completed
in Drinkard March 15, 1962. Top of Perforations 6618'

Pool boundary colored in red:

Proposed extensions colored in green: SECTION 19: NE/4 SW/4
SECTION 30: W/2 NW/4

County LEA Pool DRINKARD

Tounship 22 South Range 38 East NMPM



PURPOSE: As stated on page 1 of this exhibit

TEXACO, Inc. A. H. Blinbry NCT-1 No. 15 in Unit D of Section 33-22-38.

Completed in Drinkard March 5, 1962. Top of Perforations 6908'

Pool boundary colored in red.

Proposed extension colored in green. SECTION 33: W/2 NW/4

County Eddy

Pool

Empire Abo

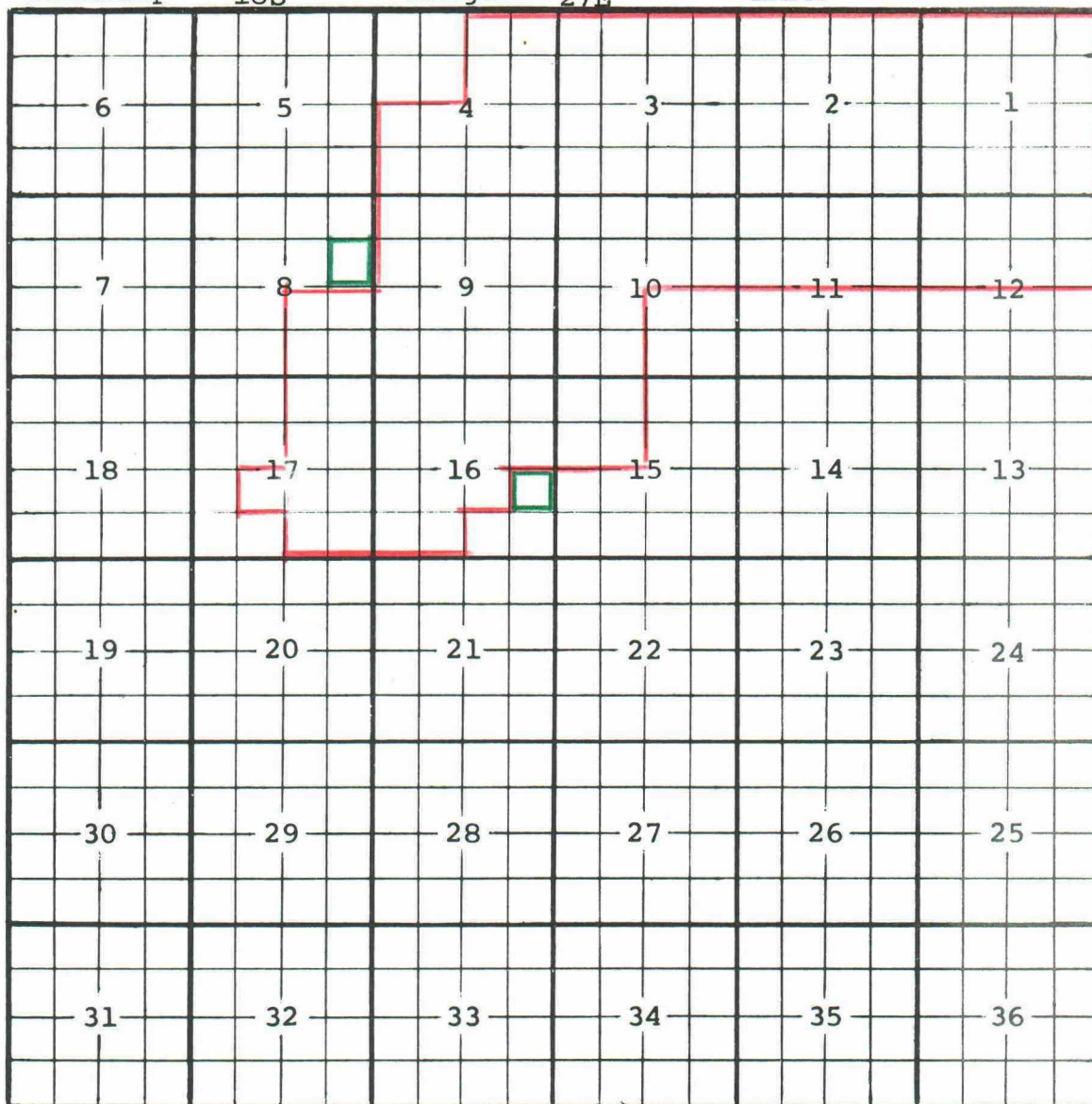
Tounship

18S

Range

27E

NMPM



Purpose: Two completed oil well capable of producing.

Pan American Pet. Corp. St. CE No. 2 in Unit I of Section 16-18-27. Completed in Abo March 1, 1962.

Top of perforations 6046.

ADDITION: Humble Oil & Refining Co., ABCD Unit No. 3P in Unit H of Section 8-18-27. Completed in Abo January 17, 1962.

Top of perforations 5260.

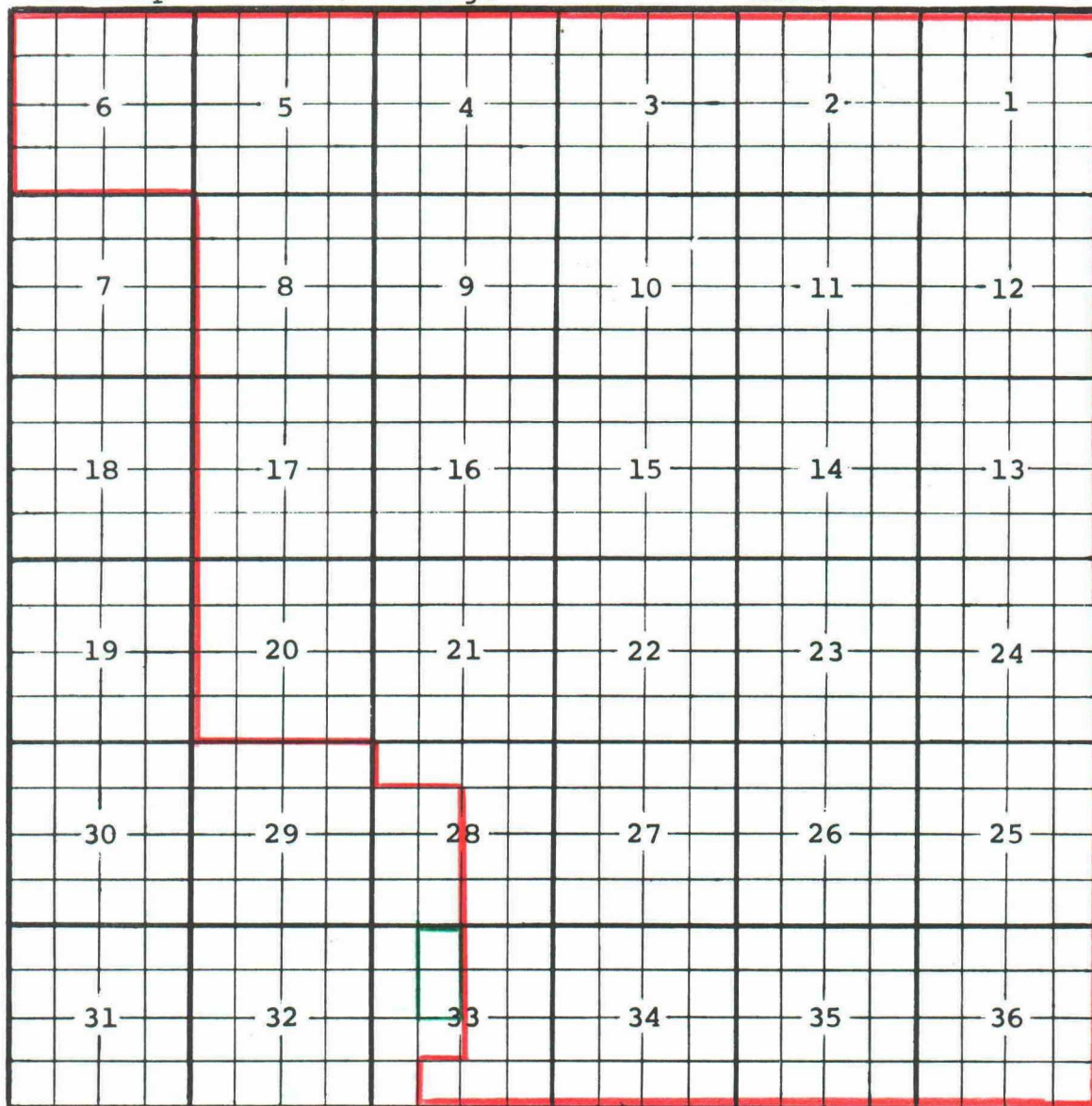
Pool boundary colored in red.

Proposed extensions colored in green: Section 16 NE/4 SE/4

ADDITION: Section 8 SE/4 NE/4

County LEA Pool JALMAT GAS POOL

Tounship 23 SouthRange 36 East NMPM



PURPOSE: One (1) completed oil well capable of producing.

J. T. Langham-Whitten No. 1 in Unit C of Section 33-23-36. Completed in Yates March 15, 1962. Top of perforations 3627'

Pool boundary colored in red.

Proposed extension colored in green: SECTION 33: E/2 NW/4

County LEA

Pool JUSTIS-BLINEBRY

Tounship 26 South

Range 38 East

NMPM

6	5	4	3	2	1
7	8	9	10	11	12
18	17	16	15	14	13
19	20	21	22	23	24
30	29	28	27	26	25
31	32	33	34	35	36

PURPOSE: One (1) completed oil well capable of producing

RALPH LOWE-M. D. Self No. 5-in Unit D of Section 6-26-38. Completed February 28, 1962
in Blinebry. Top of Perforations 5114'

Pool boundaries colored in red.

Proposed extension colored in green. SECTION 6: NW/4

County LEA

Pool NORTH JUSTIS-BLINEBRY

Tounship 24 South

Range 37 East

NMPM

6	5	4	3	2	1
7	8	9	10	11	12
18	17	16	15	14	13
19	20	21	22	23	24
30	29	28	27	26	25
31	32	33	34	35	36

PURPOSE: Two (2) completed oil wells capable of producing

TEXACO, INC., -G. L. Erwin "b" NCT-2 No. 2 in Unit J of Section 35-24-37.

Completed in Blinebry March 1, 1962.

TEXACO, INC., -G. L. Erwin (b) NCT-2 No. 4 in Unit O of Section 35-24-37.

Completed in Blinebry April 20, 1962.

Pool boundary colored in red.

Proposed extensions colored in green. SECTION 35: SE/4

SECTION 36: SW/4

County LEA Pool NORTH JUSTIS-devonia

Tounship 24 South Range 37 East NMPM

6	5	4	3	2	1
7	8	9	10	11	12
18	17	16	15	14	13
19	20	21	22	23	24
30	29	28	27	26	25
31	32	33	34	35	36

PURPOSE: Two (2) completed oil wells capable of producing
 TEXACO, INC.,-G. L. Erwin (b) NCT-2 Well No. 2 in Unit J of Section 35-24-37.
 Completed in Devonian March 16, 1962. Top of Perforations 7022'
 TEXACO, INC.,-G. L. Erwin (b) NCT-2 Well No. 3 in Unit I of Section 35-24-37.
 Completed in Devonian April 20, 1962. Top of Perforations 6900'

Pool boundary colored in red.

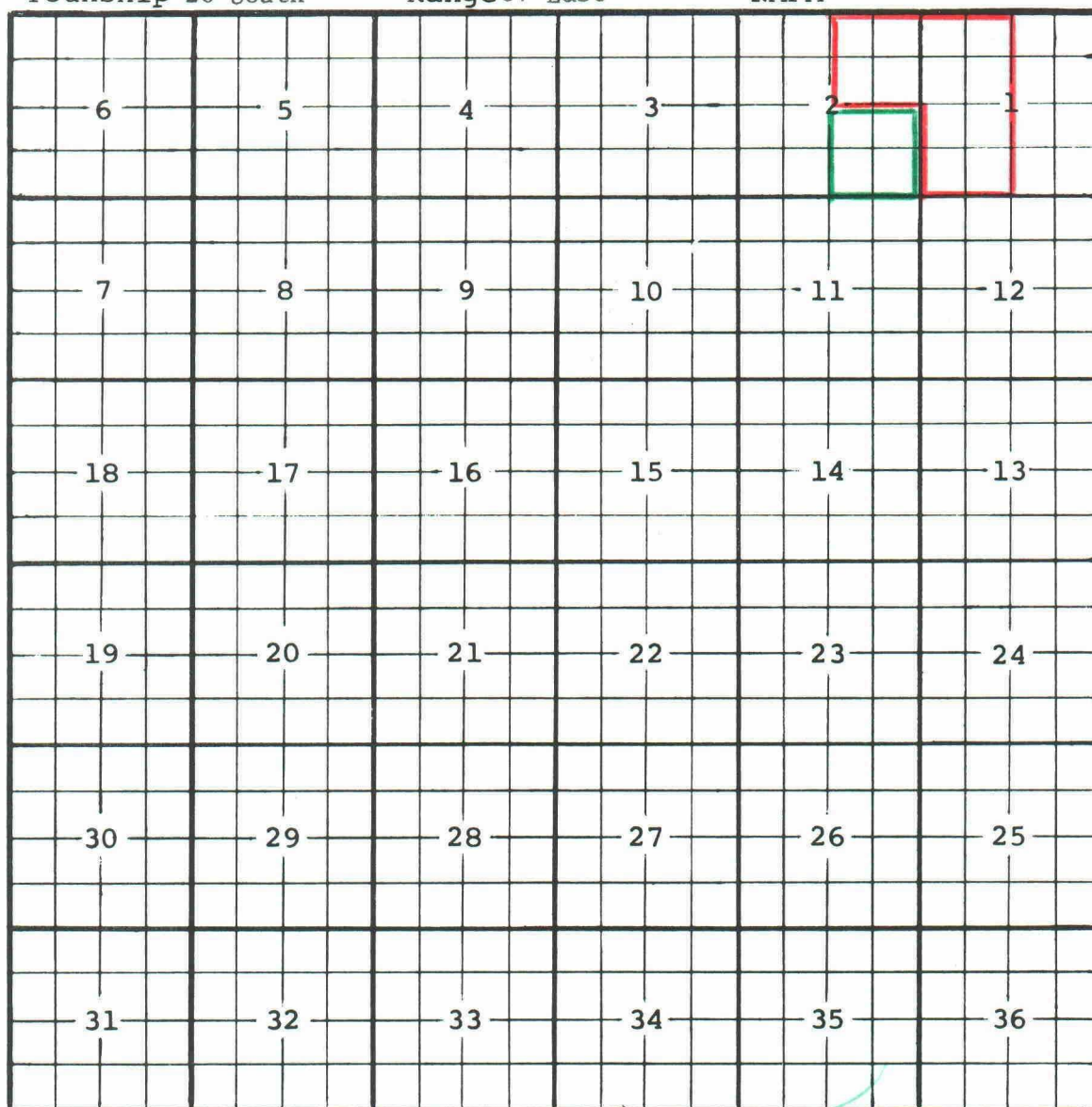
Proposed extensions colored in green: SECTION 35: SE/4
 SECTION 36: SW/4

County LEA Pool NORTH JUSTIS-MCKEE

Tounship 25 South

Range 37 East

NMPM



PURPOSE: One (1) completed oil well capable of producing.

HUMBLE OIL & REFINING COMPANY-New Mexico State "BM" No. 1 in Unit I of
Section 2-25-37. Completed in McKee February 25, 1962. Top of perforations 8074'

Pool boundaries colored in red.

Proposed extensions colored in green. Section 2: SE/4

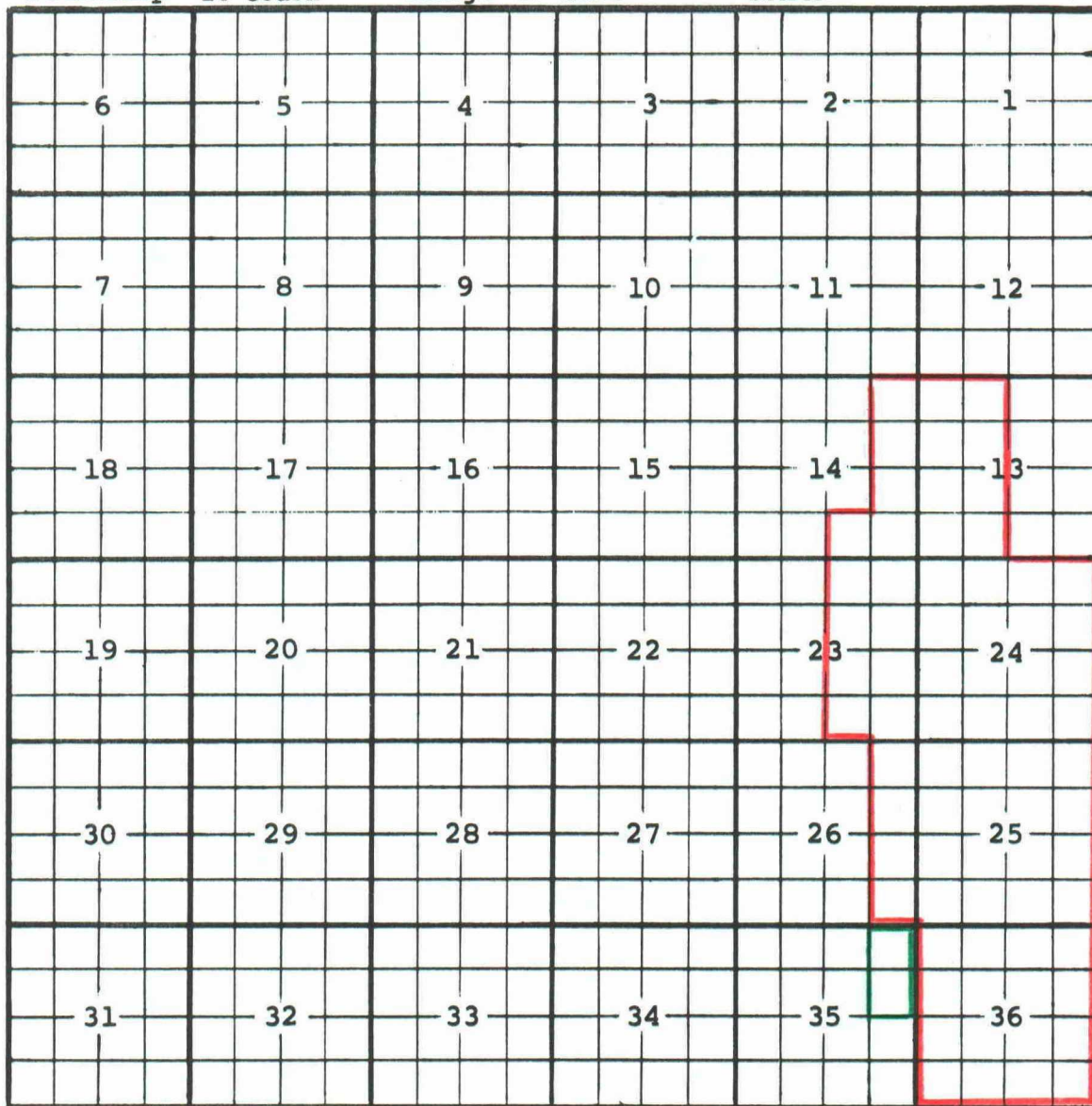
County LEA

Pool JUSTIS TUBB-DRINKARD

Tounship 25 South

Range 37 East

NMPM



PURPOSE: (1) One completed oil well capable of producing.

CACTUS DRILLING COMPANY-Federal 35 No. 1 in Unit A of Section 35-25-37.

Completed in Tubb March 28, 1962. Top of Perforations 5831'

Pool boundary colored in red.

Proposed extension colored in green. SECTION 35: E/2 NE/4

County LEA

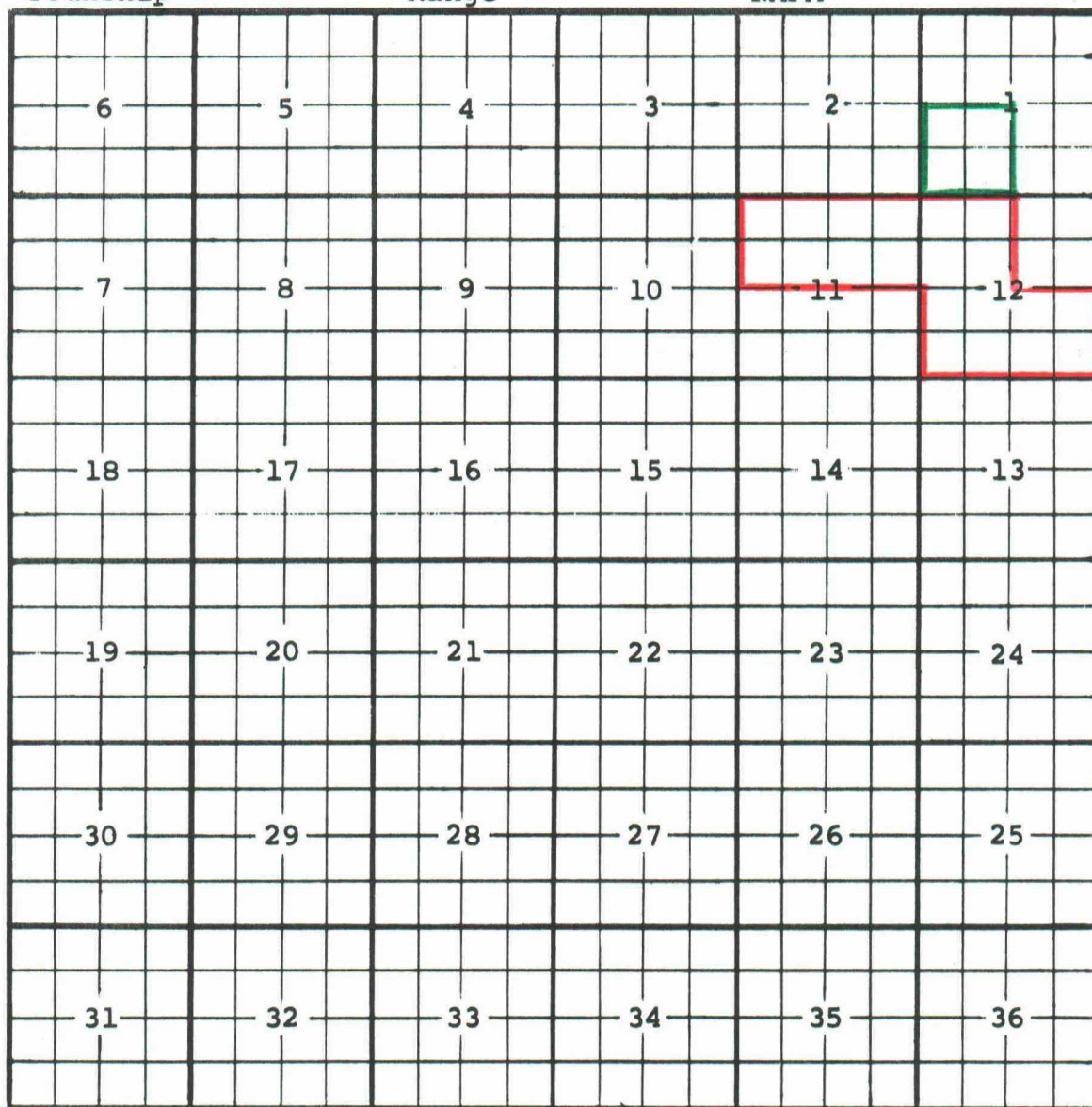
Pool

LEA-BONE SPRINGS

Tounship 20 South

Range 34 East

NMPM



PURPOSE: One (1) completed oil well capable of producing.

TEXACO, INC.,-K. F. Quail Federal No. 1 in Unit L of Section 1-20-34.

Completed in Bone Springs March 1, 1962. Top of perforations 9601'

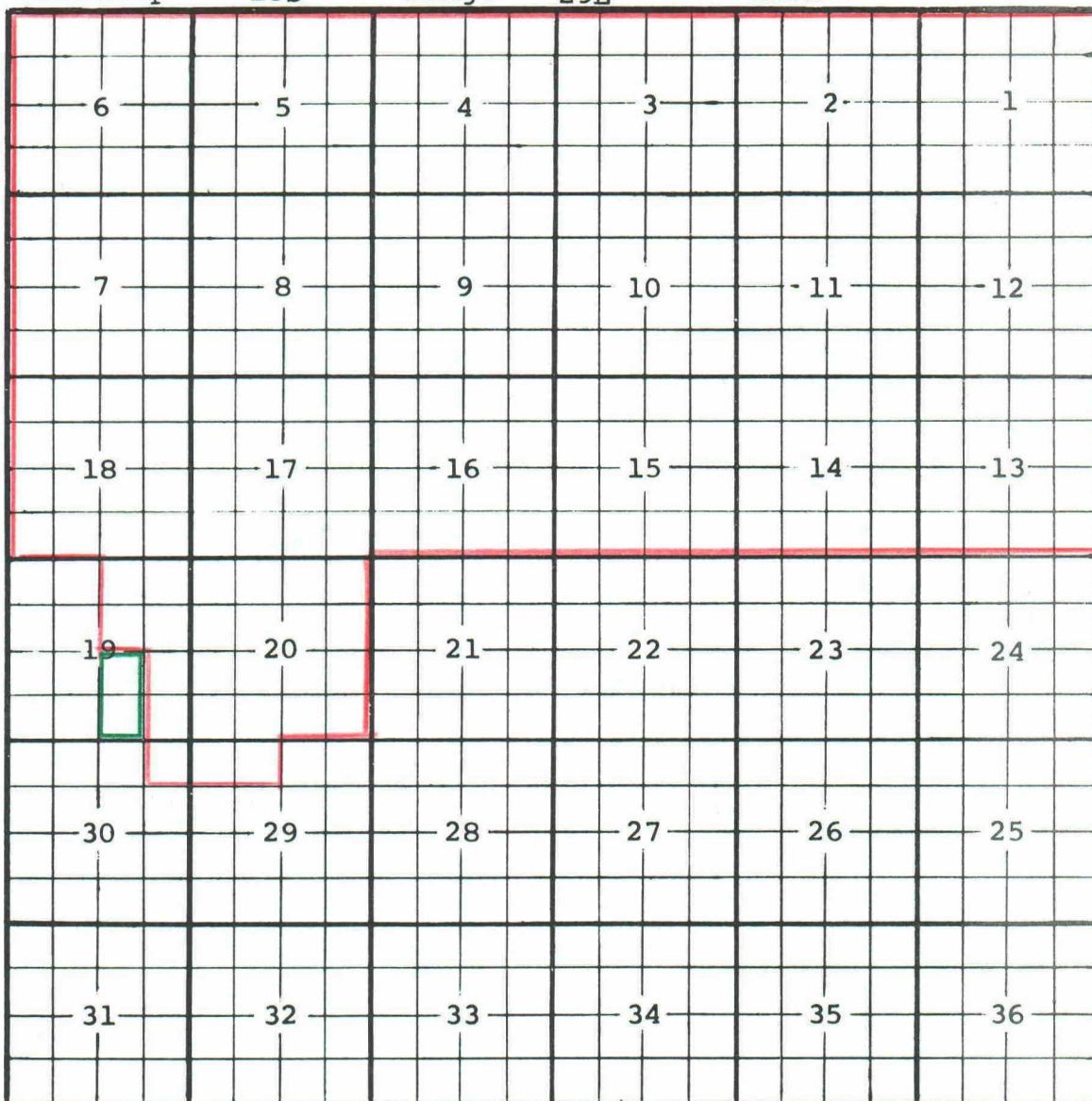
Pool boundary colored in red.

Proposed extension colored in green. SECTION 1: SW/4

CASE 2562: (s) EXTENSION OF AN EXISTING OIL POOL

County Eddy Pool Loco Hills

Township 18S Range 29E NMPM



Purpose: Two completed oil wells capable of producing.

S.P.Yates & Martin Yates III - Travis No. 2 in Unit O of

Section 19-18-29. Completed in Grayburg 3-10-62.

Top of perforations 2344.

ADDITION: Harvey E. Yates Travis No. 14 in Unit J of

Section 19-18-29. Completed in Grayburg April 11, 1962.

Top of perforations 2344.

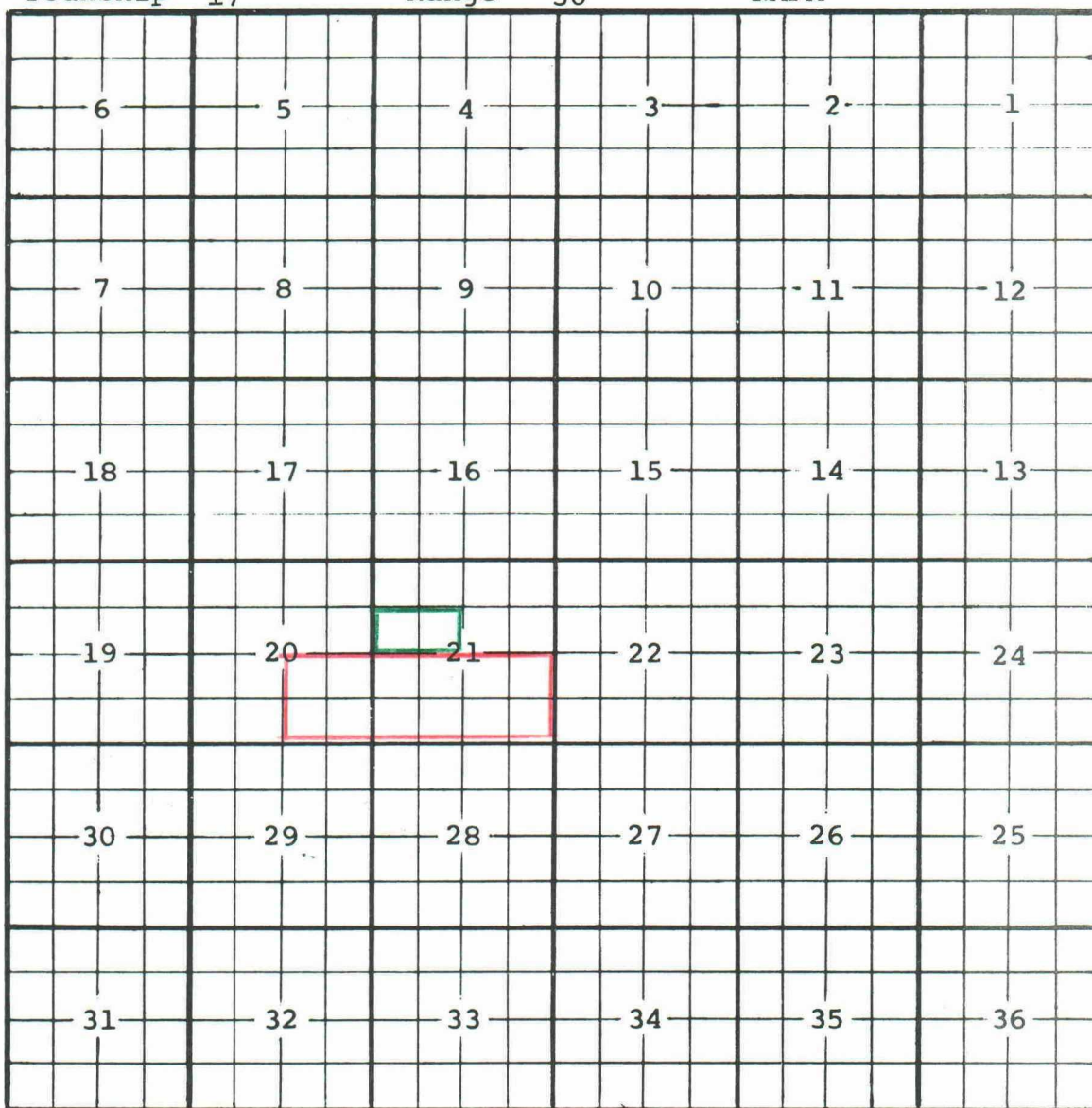
Pool boundary colored in red.

Proposed extensions colored in green: Section 19 W/2 SE/4

CASE 2562: (t) EXTENSION OF AN EXISTING OIL POOL

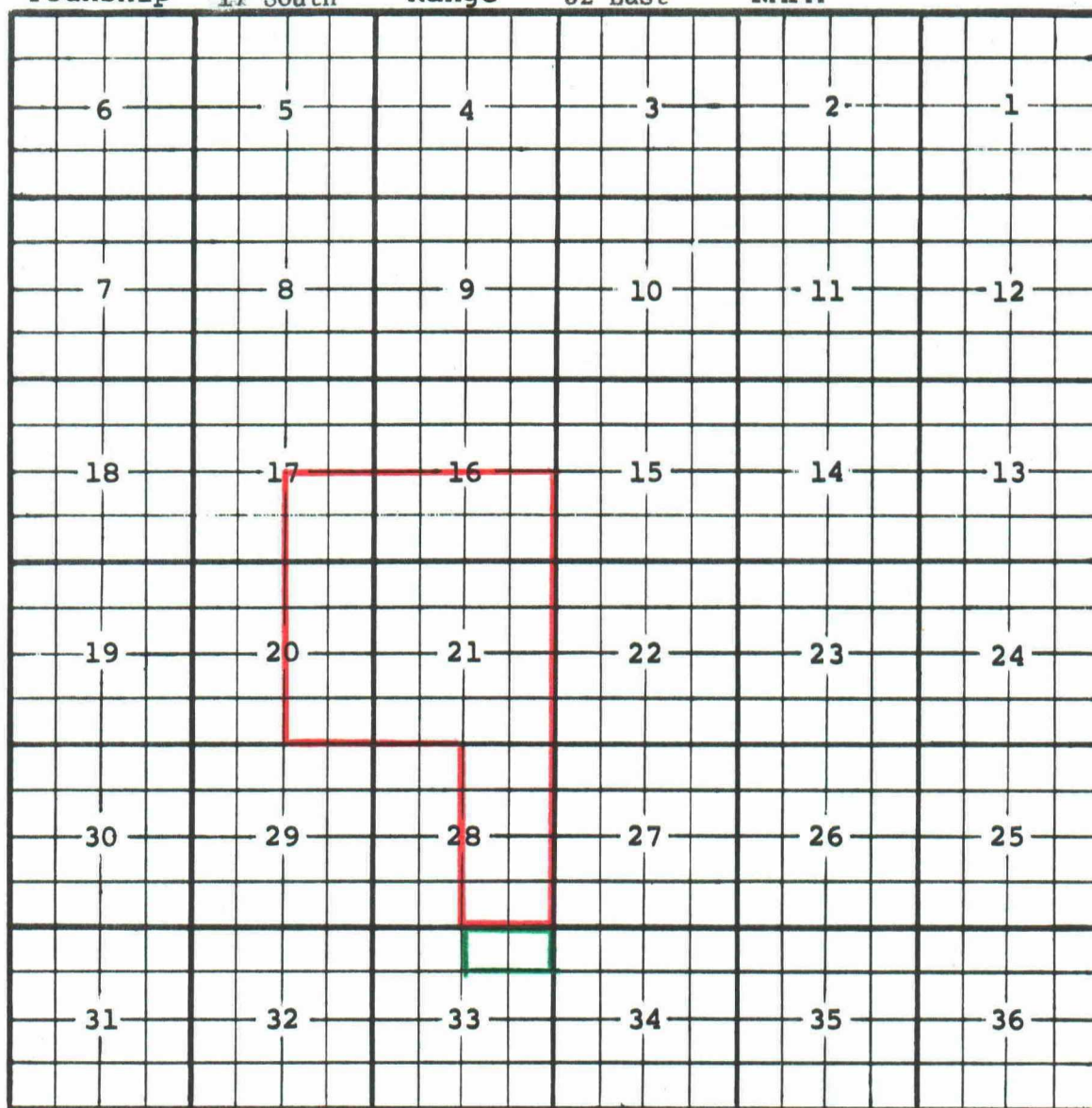
County Eddy Pool Loco Hills Abo

Township 17 Range 30 NMPM



Purpose: One completed oil well capable of producing.
 Graridge Corp. Berry "A" Fed. No. 4 unit F of Section 21-17-30.
 Completed in Abo March 8, 1962. Top of perforations 6854.

Pool boundary colored in red.
 Proposed extensions colored in green: Section 21 S/2 NW/4

County LEA Pool MALJAMAR-ABOTounship 17 South Range 32 East NMPM

PURPOSE: One (1) Completed oil well capable of producing.

PAN AMERICAN PETROLEUM CORPORATION-USA Paul Love No. 1 in Unit A of Section 33-17-32.

Completed in Abo February 24, 1962. Top of Perforations 8214'

Pool boundary colored in red.

Proposed extensions colored in green. SECTION 33: N/2 NE/4

County LEA

Pool

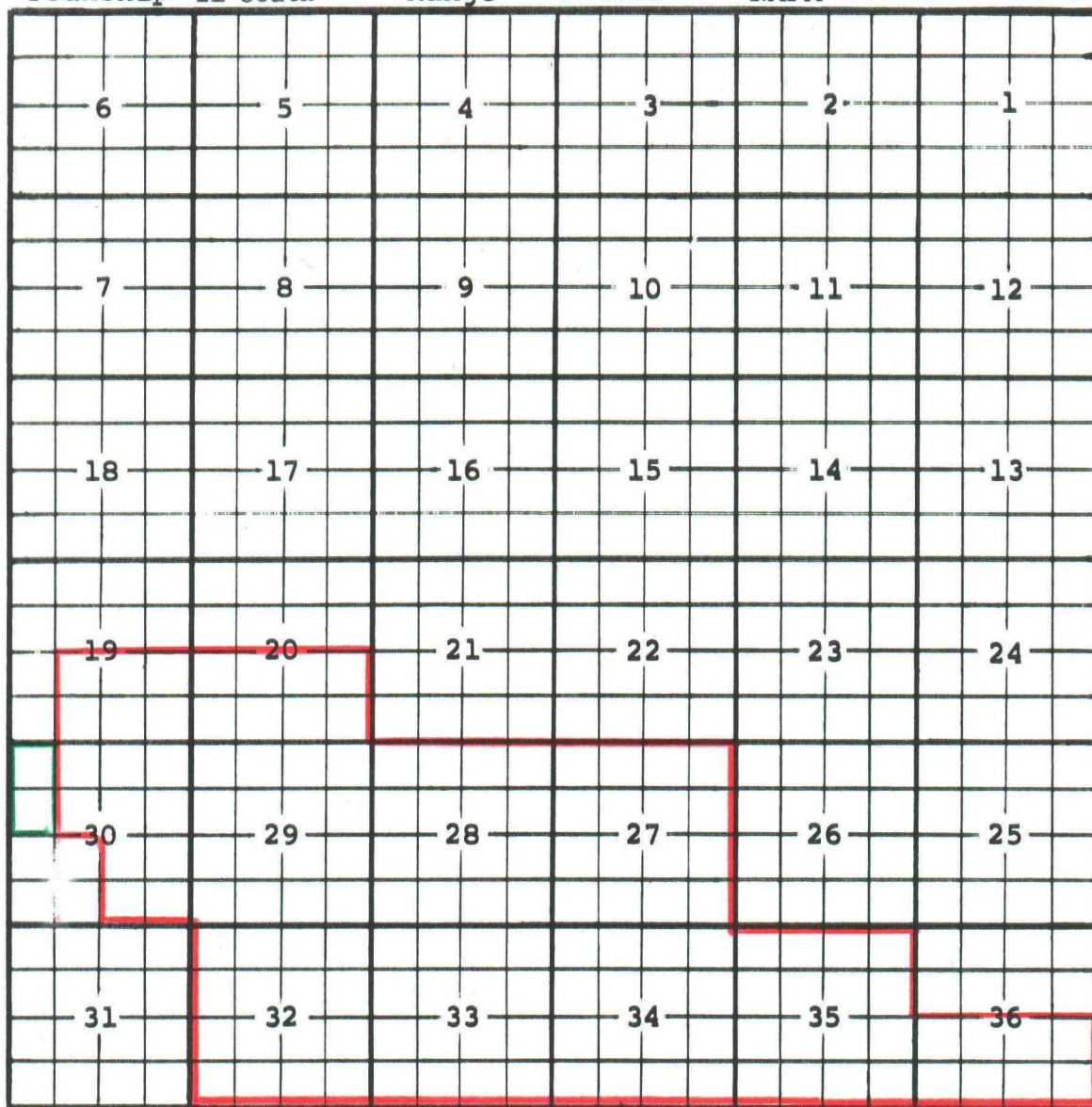
PADDOCK

Tounship 21 South

Range

37 East

NMPM



PURPOSE: One (1) completed oil well capable of producing.

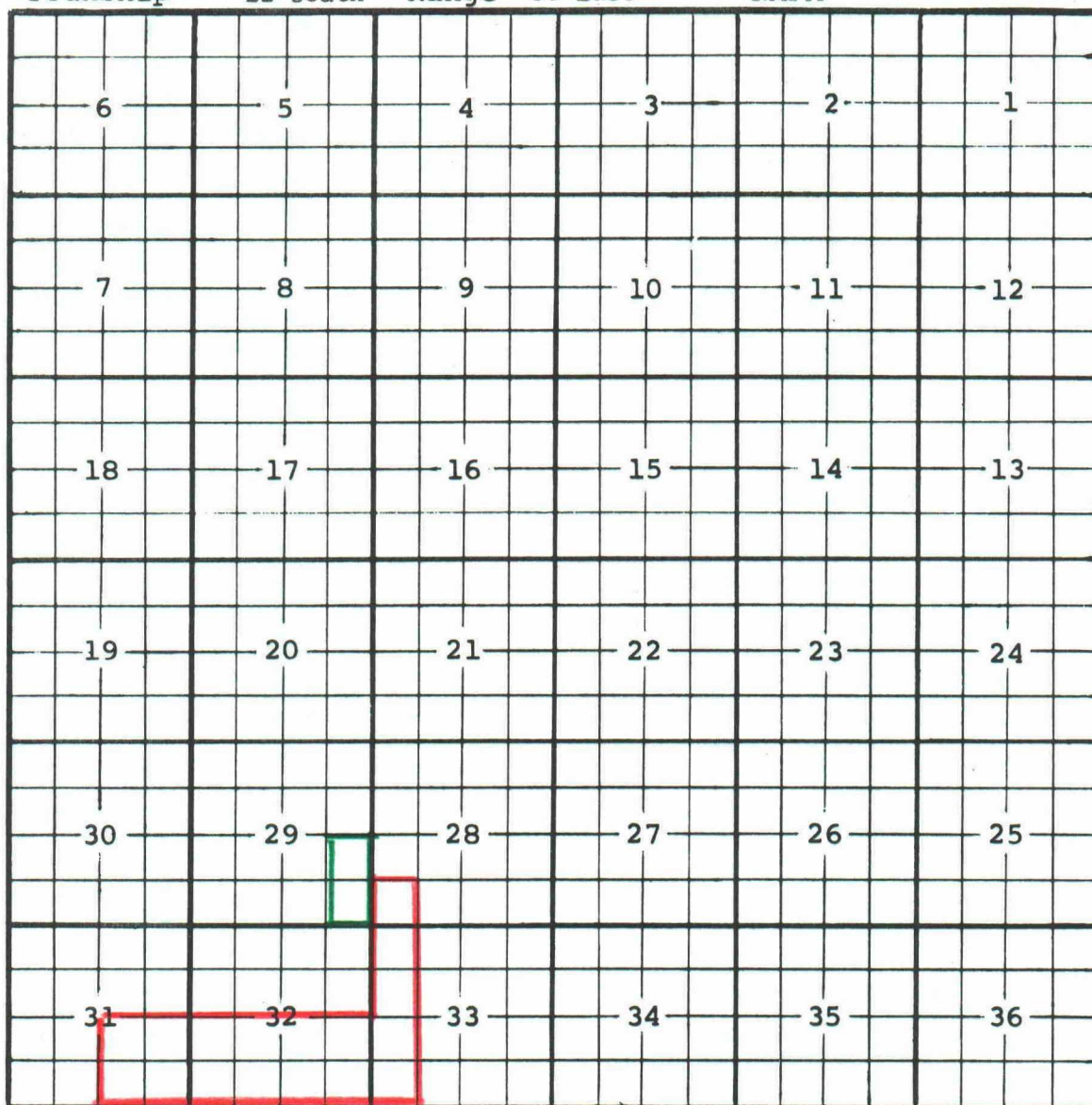
TEXACO, INC.-V. M. Henderson No. 8 in Unit E of Section 30-21-37. Completed in Paddock March 14, 1962. Top of perforations 5174'

Pool boundary colored in red.

Proposed extension colored in green. SECTION 30: W/2 NW/4

County LEA Pool SOUTH PADDOCK

Tounship 22 South Range 38 East NMPM



PURPOSE: One (1) completed oil well capable of producing.

GULF OIL CORPORATION-L. N. Higgins No. 2 in Unit I of Section 29-22-38.

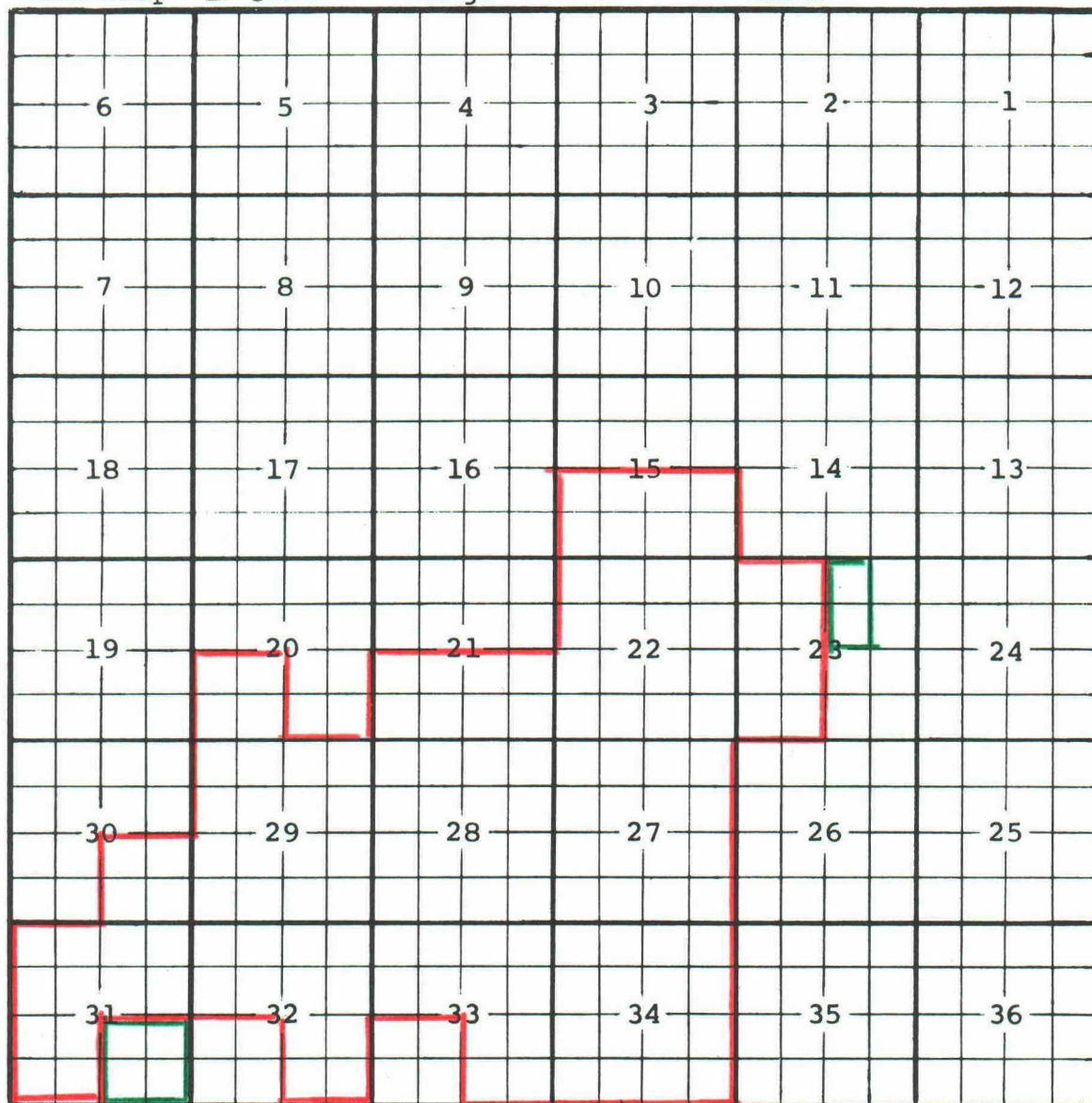
Completed in Paddock March 17, 1962. Top of Perforations 5266'

Pool boundary colored in red.

Proposed extensions colored in green. SECTION 29: E/2 SE/4

County LEA Pool PEARL-QUEEN

Tounship 19 South Range 35 East NMPM



PURPOSE: Two (2) completed oil wells capable of producing.

CACTUS DRILLING COMPANY-Aztec State No. 7 in Unit J of Section 31-19-35.

Completed in Queen February 10, 1962. Depth of Casing Shoe 4984'

EARL G. COLTON-Texaco Hamon No. 1 in Unit B of Section 23-19-35. Completed in Queen April 1, 1962. Top of Perforations 4943'

Pool boundary colored in red.

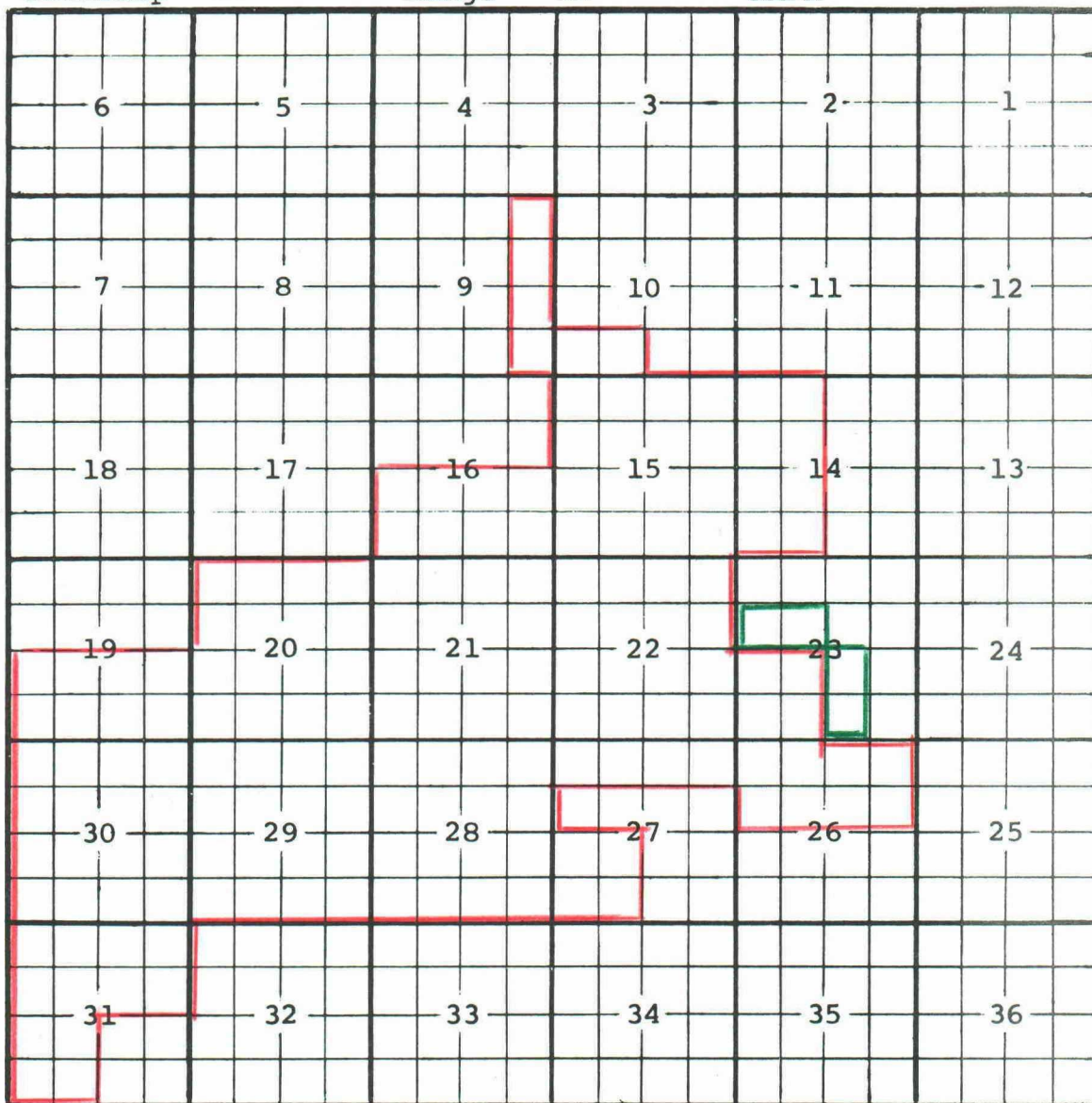
Proposed extensions colored in green. SECTION 23: W/2 NE/4

SECTION 31: SE/4

CASE 2562: (y) EXTENSION OF AN EXISTING OIL POOL

County Eddy Pool Red Lak

Township 17 Range 28 NMPM



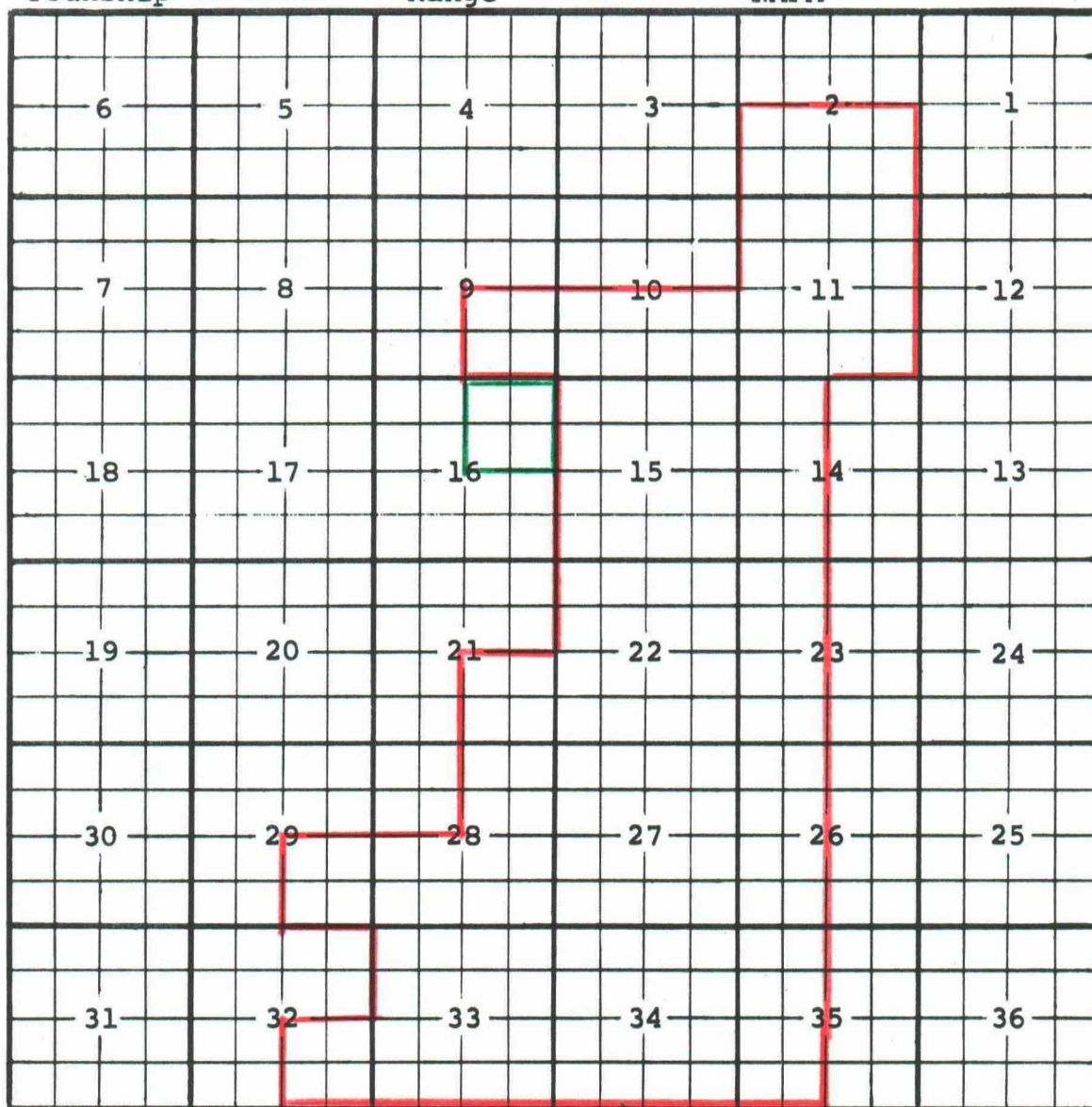
Purpose: Two completed oil wells capable of producing.
Kincaid & Watson Drilling Co., Humble No. 1 in Unit J of
Section 23-17-28. Completed in Premier March 7, 1962.
Top of perforations 2155.

ADDITION: Kincaid & Watson Drlg. Co. Hondo Fed. No. 1 in Unit
F of Section 23-17-28. Completed in premier April 14, 1962.
Top of perforations 2124.

Pool boundary colored in red.

Proposed extensions colored in green: Section 23 W/2 SE/4

ADDITION: Section 23 S/2 NW/4

County LEA Pool SAUNDERS-PERMO PERMYANIANTounship 14 South Range 33 East NMPM

PURPOSE: One (1) completed oil well capable of producing.

TEXACO, INC., -State of New Mexico "BG" NCT-2 No. 1 in Unit A of Section 16-14-33.

Completed in Wolfcamp February 21, 1962. Top of Perforations 9902'

Pool boundary colored in red.

Proposed extensions colored in green. SECTION 16: NE/4

County LEA Pool SOUTH TONTO-YATESTounship 19 South Range 33 East NMPM

6	5	4	3	2	1
7	8	9	10	11	12
18	17	16	15	14	13
19	20	21	22	23	24
30	29	28	27	26	25
31	32	33	34	35	36

PURPOSE: (1) One completed oil well capable of producing.

WILLIAM A. & EDWARD R. HUDSON-Signal Ross No. 3 in Unit C of Section 30-19-33.

Completed in Yates March 4, 1962. Top of Perforations 2975'

Pool boundary colored in red.

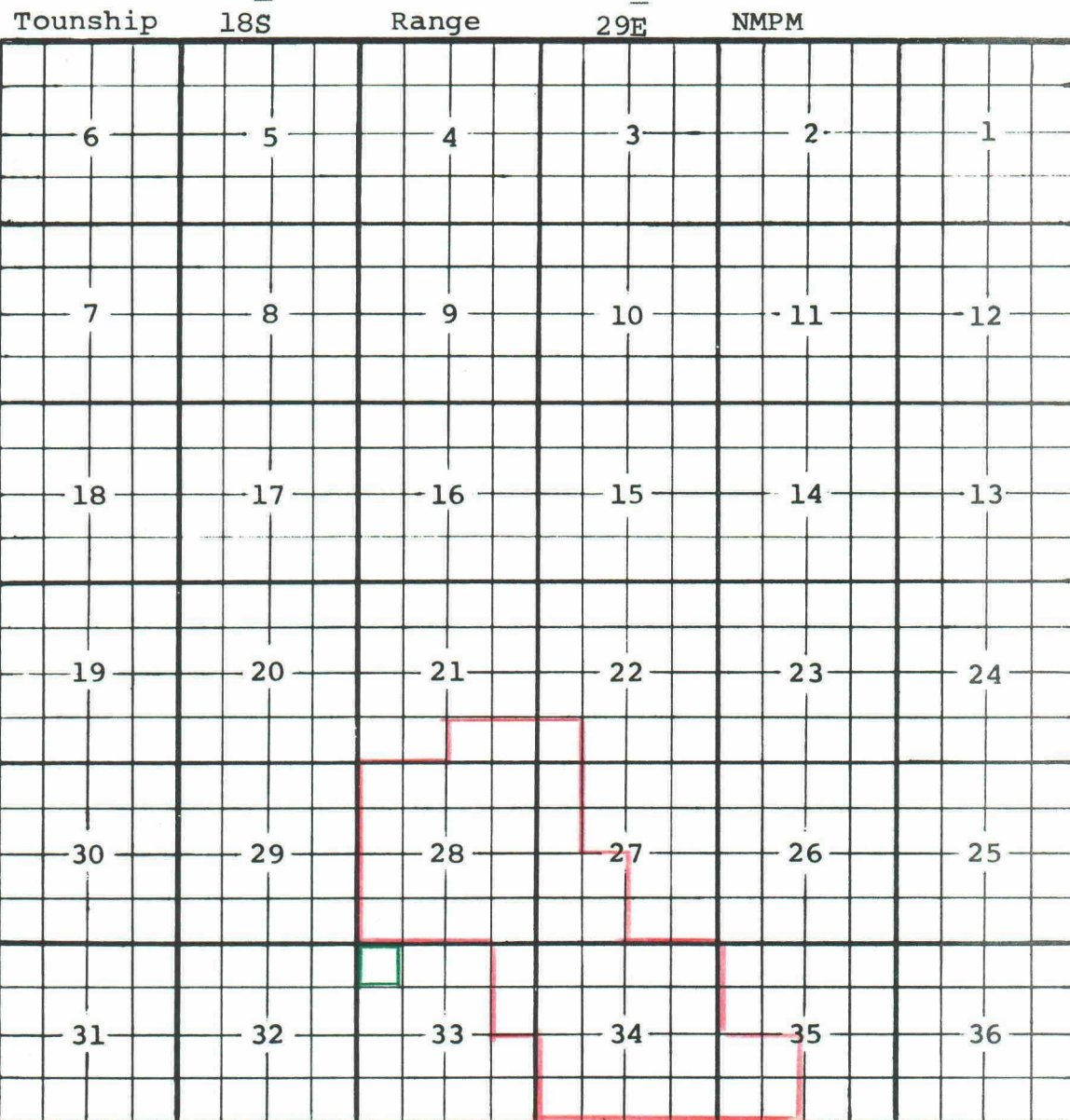
Proposed extensions colored in green. SECTION 30: NW/4

NMPM

PURPOSE: One (1) completed oil well capable of producing.
GULF OIL CORPORATION-H. V. Pike No. 1 in Unit B of Section 6-23-38. Completed
in Tubb March 15, 1962. Top of Perforations 6061'

Proposed extensions colored in green. SECTION 6: N/2 NE/4

County Eddy Pool Turkey Track



Purpose: two completed oil wells capable of producing.

John H. Trigg, Fed. Wilson No. 1-33 in Unit D of Section

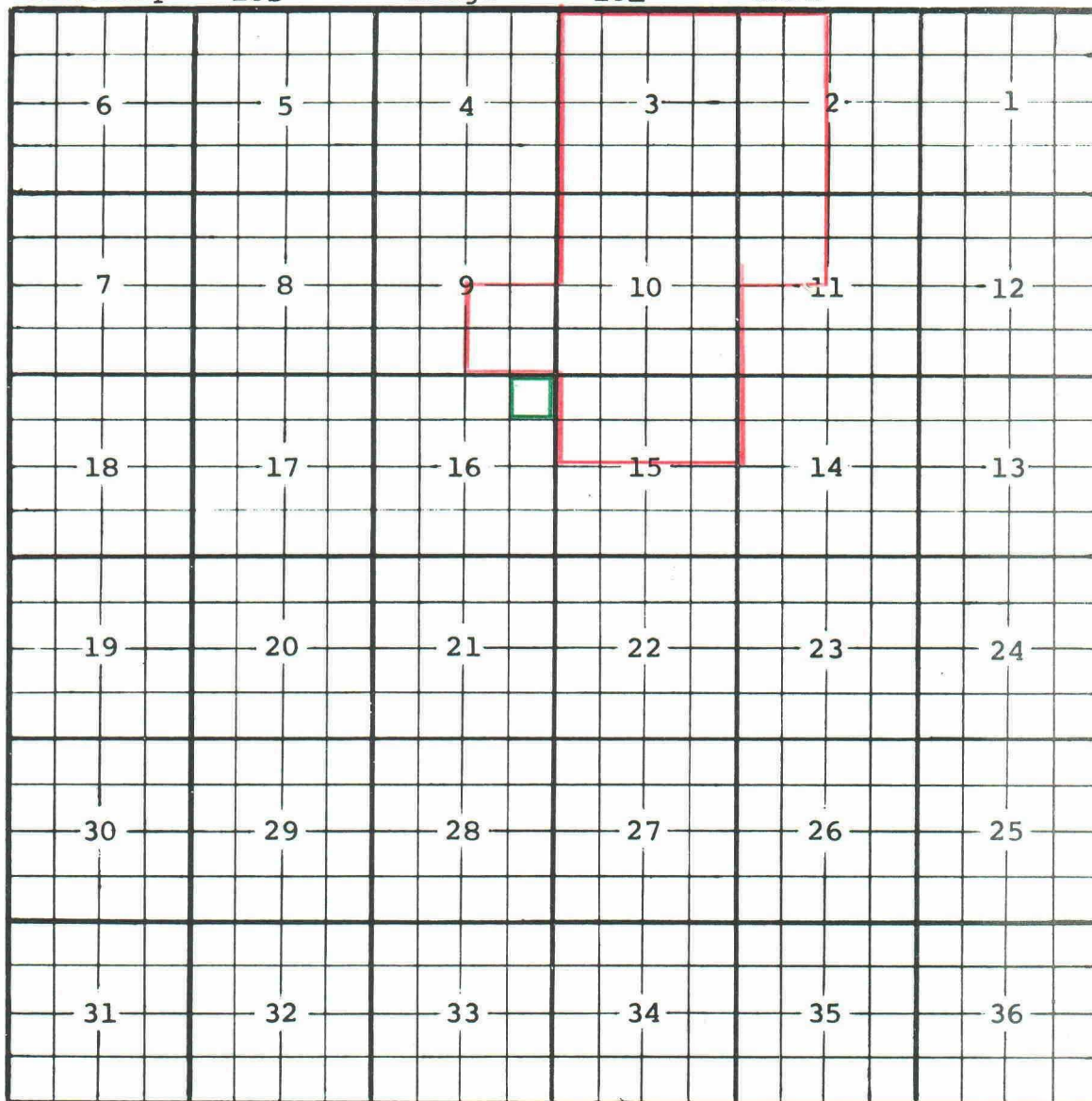
33-18-29. Completed in Queen March 12, 1962.

Top of perforations 1966.

Pool boundary colored in red.

Proposed extensions colored in green Section 33 NW/4 NW/4.

Township 19S Range 29E NMPM



ADDITION: Western Oil Fields, Inc., Consinental State
No. 4 in Unit A of Section 16-19-29. Completed in Queen
February 17, 1951. Depth of casing shoe 2081.

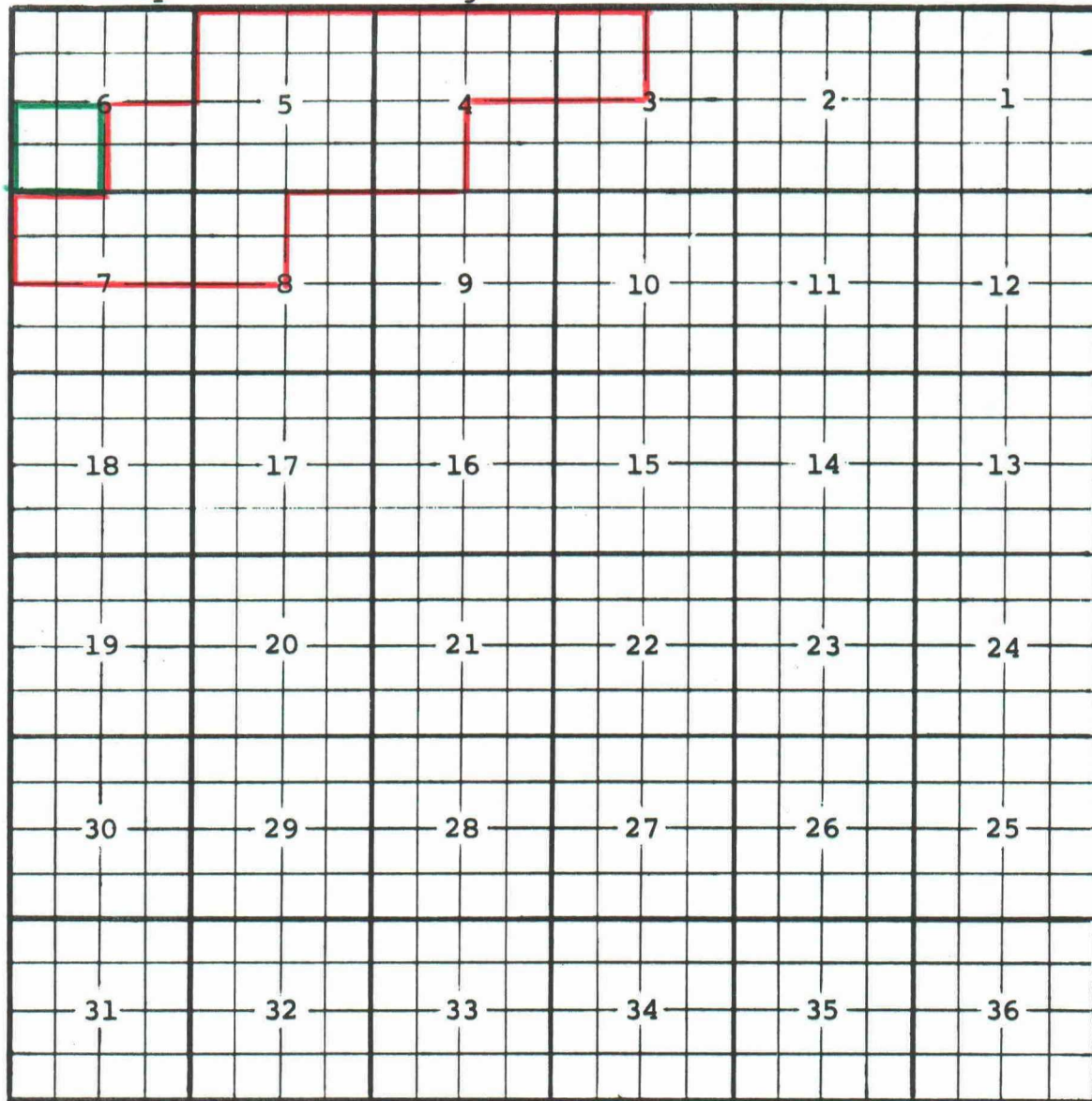
Pool boundary colored in red.

Proposed extension colored in green

ADDITION: Section 16 NE/4 NE/4

County LEA Pool VACUUM-ABO

Tounship 18 South Range 35 East NMPM



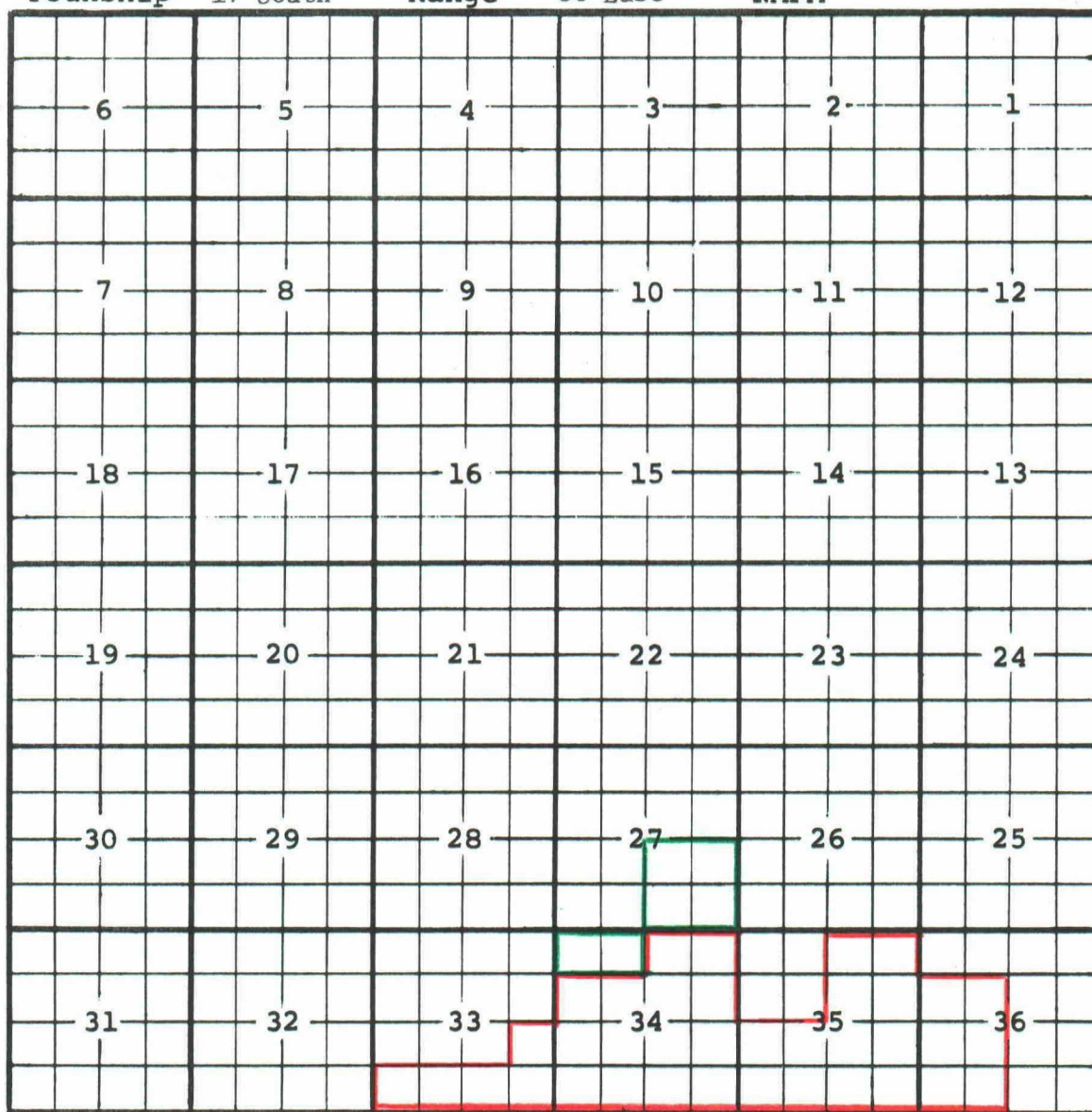
PURPOSE: Three (3) completed oil wells capable of producing.

THE OHIO OIL COMPANY-St. Warn A/C 2 No. 8 in Unit N of Section 6-18-35.

Completed in Abo March 13, 1962. Top of Perforations 8676'

Pool boundary colored in red.

Proposed extensions colored in green. SECTION 6: SW/4

County LEA Pool VACUUM-ABOTounship 17 South Range 35 East NMPMPURPOSE: As stated on page 1 of this exhibit.ADDITION-----SOCONY MOBIL OIL COMPANY-State "M" No. 11 in Unit C of Section 34-17-35.Completed in Abo April 23, 1962. Top of Perforations 8352'ADDITION-----SHELL OIL COMPANY-State V No. 3 in Unit P of Section 27-17-35. Completed
in Abo April 24, 1962. Top of Perforations 8765'Pool boundary colored in red.Proposed extensions colored in green. ADDITION---SECTION 34: N/2 NW/4ADDITION---SECTION 27: SE/4

Township 18 South Range 34 East **NMPM**

A 6x6 grid with numbers 1 through 36. The numbers are arranged in a boustrophedon pattern, starting from the top-right (1) and ending at the bottom-left (36). A green rectangular box highlights the top-left cell, which is empty and corresponds to the number 6. The grid lines are thin and black, and the numbers are printed in a simple, black, sans-serif font. The background is white.

PURPOSE: Three (3) completed oil wells capable of producing.

PAN AMERICAN PETROLEUM CORPORATION-State "CL" No. 1 in Unit L of Section 6-18-34.

Completed in Queen March 5, 1962. Top of Perforations 4166'

PAN AMERICAN PETROLEUM CORPORATION-State "CL" No. 2 in Unit M of Section 6-18-34.

Completed in Queen April 12, 1962. Top of Perforations 4220'

PHILLIPS PETROLEUM CORPORATION-Lea No. 7 in Unit E of Section 6-18-34.

Completed in Queen April 15, 1962. Top of Perforations 4110'

Pool boundary colored in red.

Proposed extension colored in green. SECTION 6: W/2

County ROOSEVELTPool CLR-SAN ANDRES

Tounship

8 South

Range 34 East

NMPM

6	5	4	3	2	1
7	8	9	10	11	12
18	17	16	15	14	13
19	20	21	22	23	24
30	29	28	27	26	25
31	32	33	34	35	36

PURPOSE: One (1) completed oil well capable of producing

Discovery Well: SUNRAY MID-CONTINENT OIL COMPANY-Nancy Watson No. 1 in

Unit E of Section 31-8-34. Completed in San Andres March 31, 1962.

Top of Perforations 4600'

Proposed pool boundary colored in green: SECTION 31: NW/4

County LEA

Pool

NORTH DOUBLE X-DEL RETounship 24 South

Range

32 East

NMPM

6	5	4	3	2	1
7	8	9	10	11	12
18	17	16	15	14	13
19	20	21	22	23	24
30	29	28	27	26	25
31	32	33	34	35	36

PURPOSE: One (1) completed oil well capable of producing.

Discovery well: CURTIS HANKAMER-Gulf Hanagan Federal No. 1 in Unit P of
Section 11-24-32. Completed in Delaware April 2, 1962. Top of perforations 4974!

Proposed pool boundary colored in green: SECTION 11: SE/4

County		LEA	Pool		OIL CENTER-BLINEBRY	
Tounship		21 South	Range		36 East	NMPM
6	5	4	3	2	1	
7	8	9	10	11	12	
18	17	16	15	14	13	
19	20	21	22	23	24	
30	29	28	27	26	25	
31	32	33	34	35	36	

PURPOSE: One (1) oil well completed and capable of producing.

Discovery Well: CONTINENTAL OIL COMPANY-Meyer B-4 No. 19 in Unit 0 of Section 4,-21-36. Completed in Blinebry February 11, 1962. Top of Perforations 5907'

Proposed pool boundary colored in green: SECTION 4: Lots 9, 10, 15 & 16

County LEA

Pool QUAIL RIDGE-MORROW

Tounship 19 South

Range 34 East

NMPM

6	5	4	3	2	1
7	8	9	10	11	12
18	17	16	15	14	13
19	20	21	22	23	24
30	29	28	27	26	25
31	32	33	34	35	36

PURPOSE: Two (2) completed gas wells capable of producing.

Discovery Well-EL PASO NATURAL GAS COMPANY-Mescalero Ridge Unit Well No. 1 in Unit D of Section 21-19-34. Completed in Morrow August 30, 1961. Top of Perforations 13,328'

EL PASO NATURAL GAS COMPANY-Mescalero Ridge Unit Well No. 2 in Unit B of Section 28-19-34. Completed in Morrow January 7, 1962. Top of Perforations 13,132'

Proposed pool boundary colored in green: SECTION 21: W/2

SECTION 28: N/2

County LEA Pool EAST SAUNDERS-PERMO-PENNSYLVANIANTounship 14 South Range 34 East NMPM

6	5	4	3	2	1
7	8	9	10	11	12
18	17	16	15	14	13
19	20	21	22	23	24
30	29	28	27	26	25
31	32	33	34	35	36

PURPOSE: One (1) completed oil well capable of producing _____

Discovery well-KERN COUNTY LAND COMPANY-State No. 1 in Unit K of Section 17-14-34.

Completed in Permo-Pennsylvanian March 22, 1962. Top of perforations 10,363'

Proposed pool boundary colored in green: SECTION 17: SW/4

County LEA

Pool VACUUM-DRINKARD

Tounship 18 South

Range 35 East

NMPM

6	5	4	3	2	1
7	8	9	10	11	12
18	17	16	15	14	13
19	20	21	22	23	24
30	29	28	27	26	25
31	32	33	34	35	36

PURPOSE: (3) Completed oil wells capable of producing.

Discovery well-Texaco, Inc.-State of New Mexico "R" NCT-4 No. 1 in Unit C of Section 7-18-35. Completed in Drinkard March 1, 1962. Top of perforations 7997'

ADDITION-----TEXACO, Inc.-State of New Mexico "R" NCT-4 No. 2 in Unit D of Section 7-18-35.

Completed in Drinkard April 1, 1962. Top of Perforations 7840'

ADDITION-----SKELLY OIL COMPANY-Hobbs "N" No. 1 in Unit D of Section 8-18-35. Completed in Drinkard January 1, 1961. Top of Performations 8450'

Proposed pool boundary colored in green; SECTION 7: N/2 NW/4

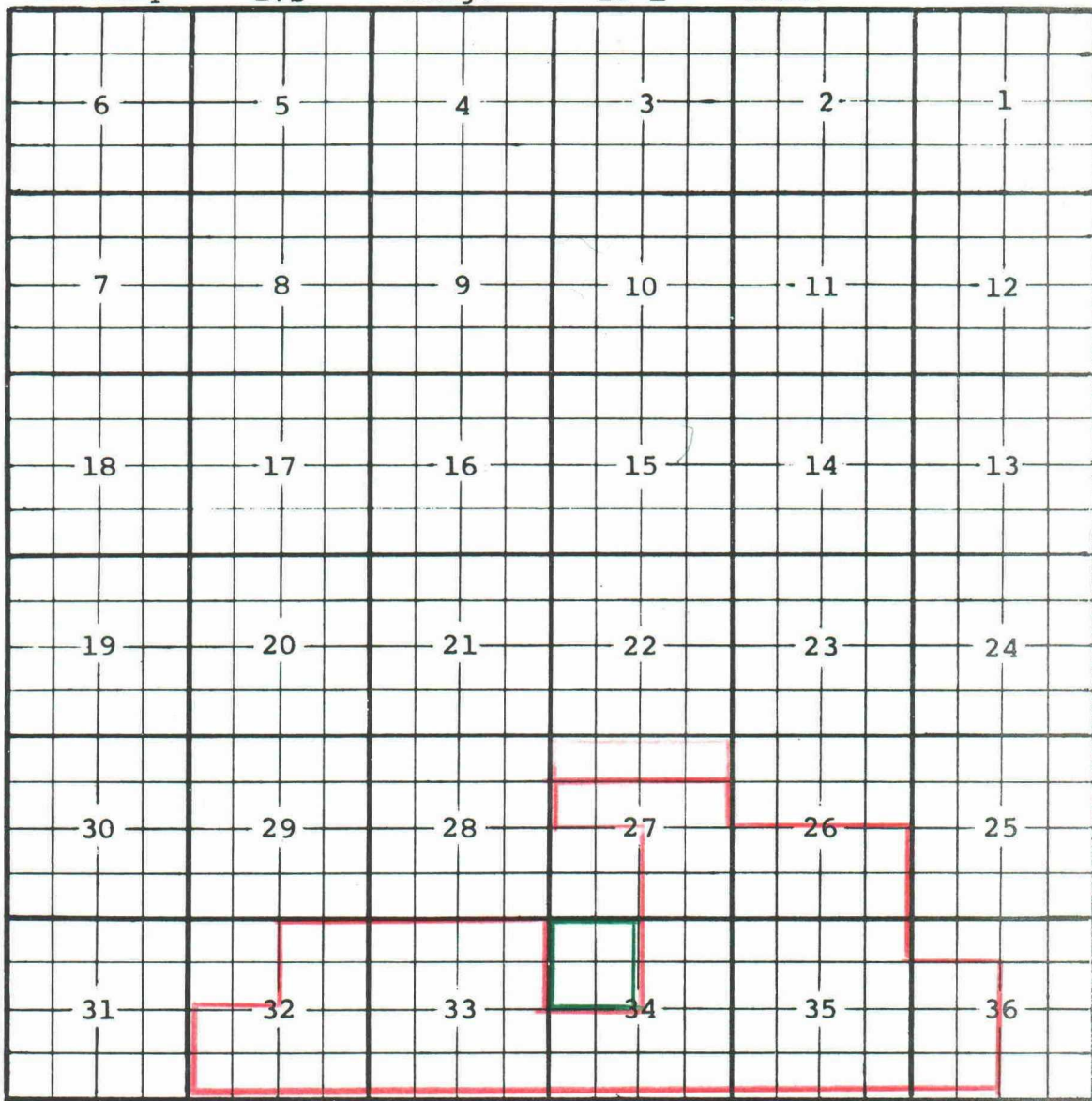
ADDITION-----SECTION 7: S/2 NW/4 & NE/4

ADDITION-----SECTION 8: NW/4

CASE 2562: (g) EXTENSION OF AN EXISTING OIL POOL

County Eddy Pool Artesia

Township 17S Range 28 E NMPM



Purpose: One completed oil well capable of producing.
Cactus Drilling Co. Pan American State "C", No. 2 in Unit
C of Section 34-17-28. Completed in Premier March 21, 1962.
Top of perforations 2038.

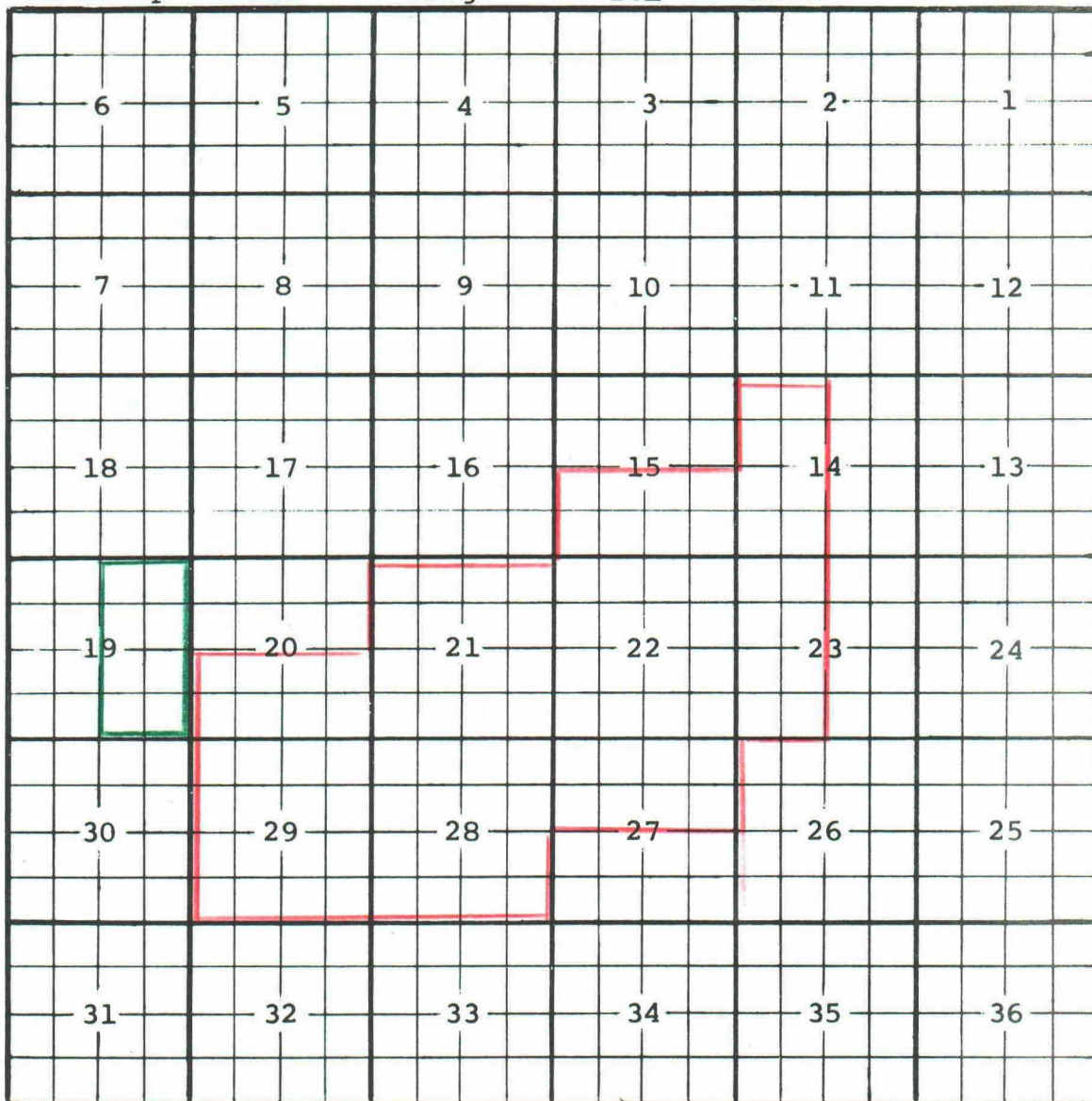
Pool boundary colored in red.

Proposed extension colored in green. Section 34 NW/4

CASE 2562:(h) EXTENSION OF AN EXISTING GAS POOL

County Eddy Pool Atoka - Pennsylvanian Gas Pool

Township 18S Range 26E NMPM



Purpose: One completed gas well capable of producing.
 Maftin, Williams & Judson - Hondo L.F.E. No. 1 in Unit P of
 Section 19-18-26. Completed in Pennsylvanian February 15,
 1962. Top of perforations 8992.

Pool boundary colored in red.

Proposed extension colored in green. Section 19 E/2.