

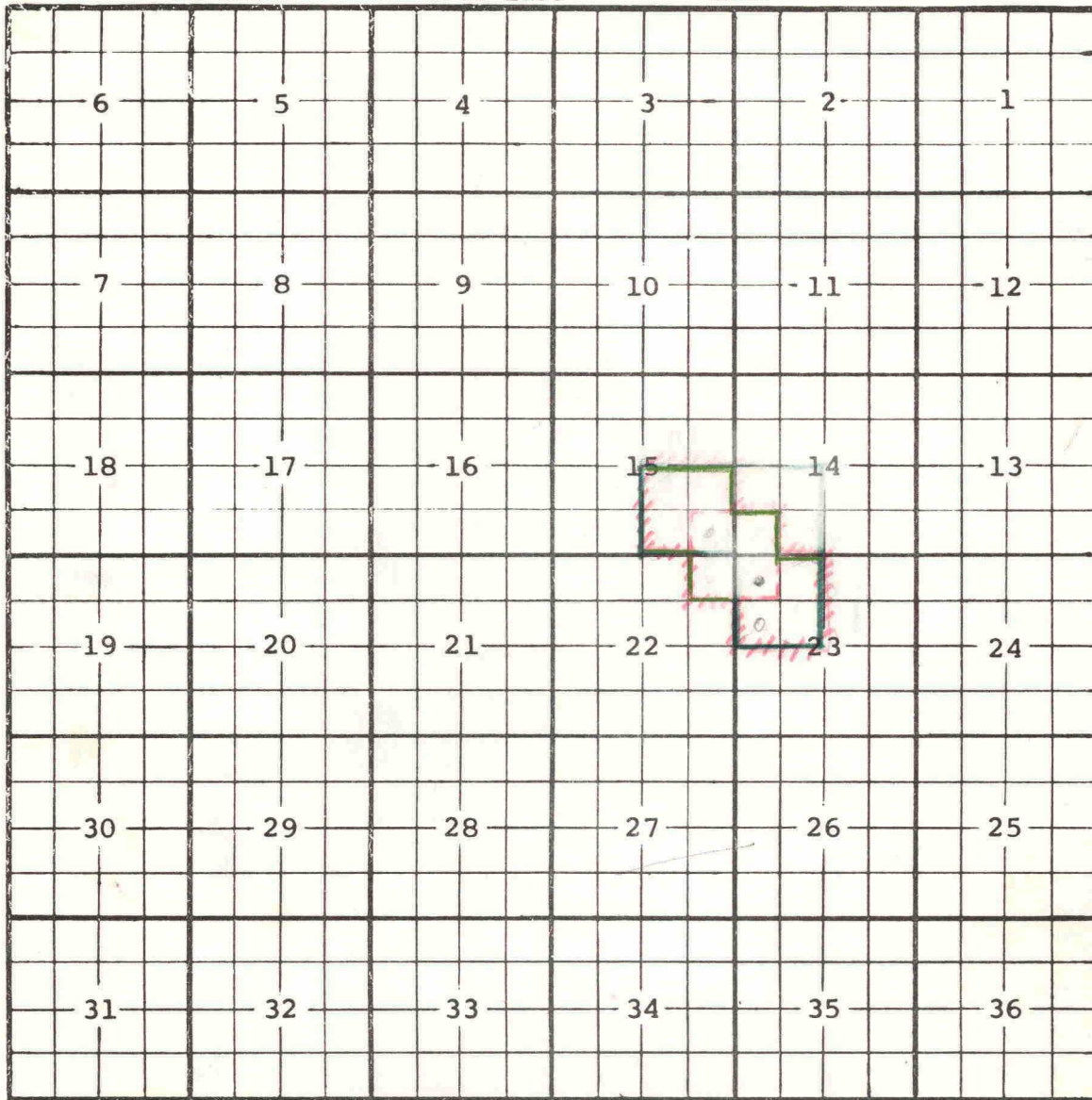
COUNTY LEA

POOL NORTH BAGLEY UPPER-PENNSYLVANIAN

TOWNSHIP 11 South

RANGE 33 East

NMPM



PURPOSE: (2) completed oil wells capable of producing.

DISCOVERY WELL: CABOT CORPORATION-Mary Ellen Dallas No. 1 in Unit P of Section 15-11-33. Completed in Pennsylvanian June 12, 1962. Top of Perforations 9475'

ADDITION-----CABOT CORPORATION-Humble State #1-D of Section 23-11-33. Completed in Pennsylvanian August 4, 1962. Top of perforations 9446'

SPECIAL VERTICAL LIMITS, Top pool at -4783 feet subsea, bottom of pool at -5727 feet subsea, as in Texas Pacific Coal and Oil Company's J. P. Collier Well No. 1, Unit F of Section 10, Township 11 South, Range 33 East, NMPM.

Proposed pool boundary colored in green. SECTION 15: SE/4

ADDITION-----SECTION 14: SW/4 SW/4

ADDITION-----SECTION 23: NW/4

ADDITION-----SECTION 22: NE/4 NE/4

BEFORE THE

OIL AND GAS COMMISSION

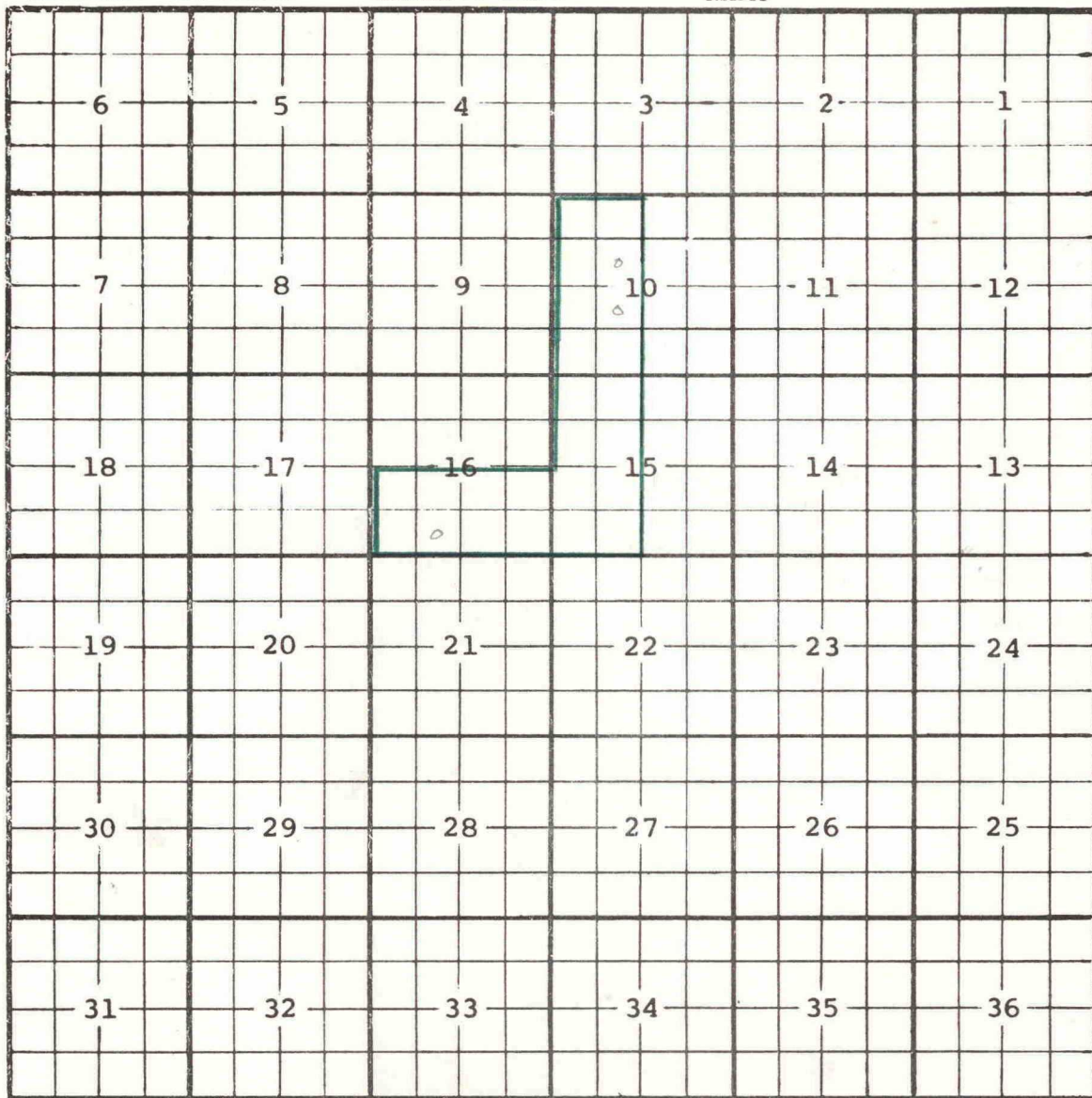
SUBJECT: NEW LEASE

SECTION NO. 1

CASE

2637

NMPM



SECTION 16: S/2

SPECIAL VERTICAL LIMITS, top pool at -5727 feet subsea, bottom of pool at the base of the Pennsylvanian Formation, as in Texas Pacific Coal & Oil Company's J. P. Collier Well No. 1, Unit F of Section 10-11-33.

County Eddy Pool Car-Seven Rivers

TOWNSHIP 18						RANGE 29						NEW MEXICO PRINCIPAL MERIDIAN					
6	5	4	3	2	1												
7	8	9	10	11	12												
18	17	16	15	14	13												
19	20	21	22	23	24												
30	29	28	27	26	25												
31	32	33	34	35	36												

Purpose: One completed oil well capable of producing.

Discovery Well: Ray Smith Federal No. 1 in Unit H of Section

21-18-29. Completed in Seven Rivers February
6, 1962. Top of perforations 1634'.

Proposed pool boundary colored in green. Section 21: NE/4

County Eddy Pool Fren-Paddock

TOWNSHIP	17	RANGE	31	NEW MEXICO PRINCIPAL	MERIDIAN
6	5	4	3	2	1
7	8	9	10	11	12
18	17	16	15	14	13
19	20	21	22	23	24
30	29	28	27	26	25
31	32	33	34	35	36

Purpose: One completed oil well capable of producing.
Discovery well: Skelly Oil Co. Dow B, No. 39 in Unit G of
Section 21-17-31. Completed in Paddock,
June 11, 1962. Top of perforations 4864'.

Proposed pool boundary colored in green. Section 21: NE/4

CASE 2637: (e) CREATION OF AN OIL POOL

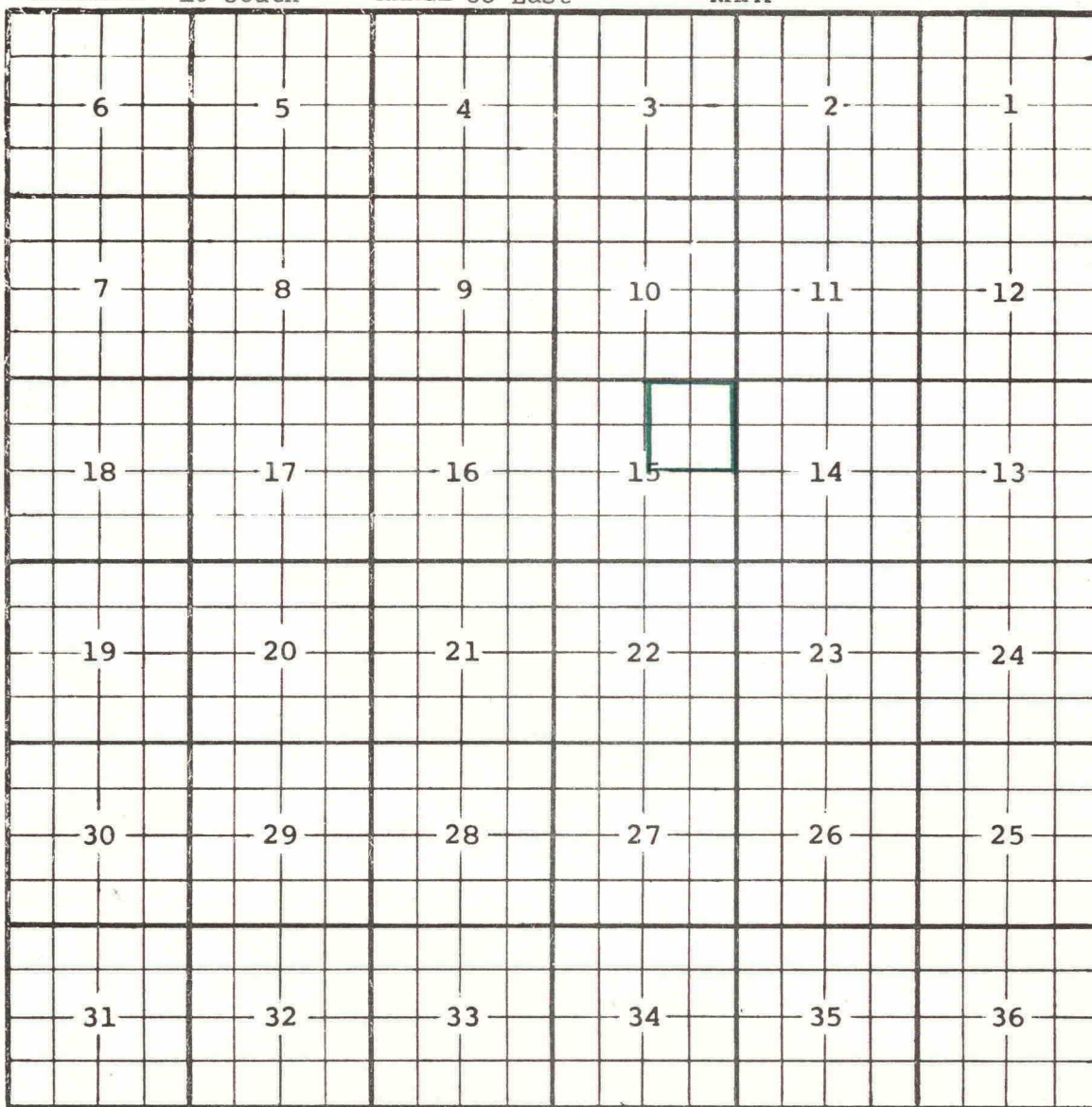
COUNTY LEA

POOL WEST HUME-QUEEN

TOWNSHIP 16 South

RANGE 33 East

NMPM



PURPOSE: (1) One completed oil well capable of producing.

DISCOVERY WELL: DOB Oil Properties, Inc., -Pure State No. 1 in Unit G of Section 15-16-33. Completed in Queen (Penrose) June 27, 1962. Top of Perforations 3927 feet

Proposed pool boundary colored in green. SECTION 15: NE/4

County Chaves Pool Round Tank - San Andres

TOWNSHIP	15	RANGE	29	NEW MEXICO PRINCIPAL MERIDIAN											
6	5	4	3	2	1										
7	8	9	10	11	12										
18	17	16	15	14	13										
19	20	21	22	23	24										
30	29	28	27	26	25										
31	32	33	34	35	36										

Purpose: Two completed oil wells capable of producing.Discovery: Well: Kern County Land Co. State Mullis No. 1 in

Unit D of Section 30-15-29. Completed in
San Andres, April 28, 1962. Top of perfora-
tions 2960'.

Addition: Kern County Land Co. State Mullis No. 1-B in Unit
C of Section 30-15-29. Completed in San
Andres, July 26, 1962. Top of perforations
2943'.

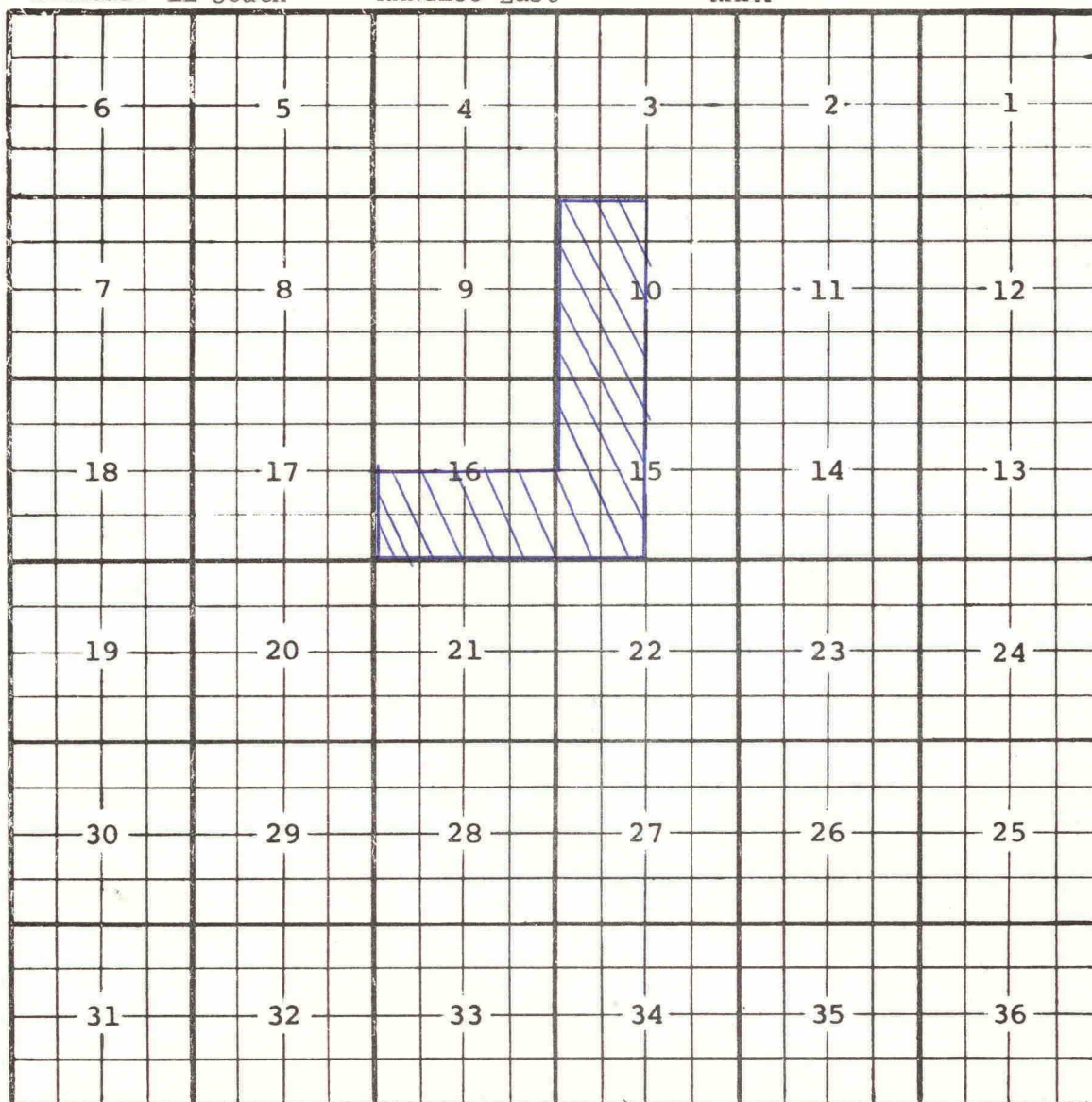
Proposed Pool boundary colored in green. Section 30: NW/4

COUNTY LEA POOL NORTH BAGLEY-PENNSYLVANIAN

TOWNSHIP 11 South

RANGE 33 East

NMPM



PURPOSE: Abolished to redefine vertical limits and pool name, due to Upper Pennsylvanian production in same area. Pool recreated as the North Bagley Lower-Pennsylvanian Pool.

Abolishment colored in blue. SECTION 10: W/2

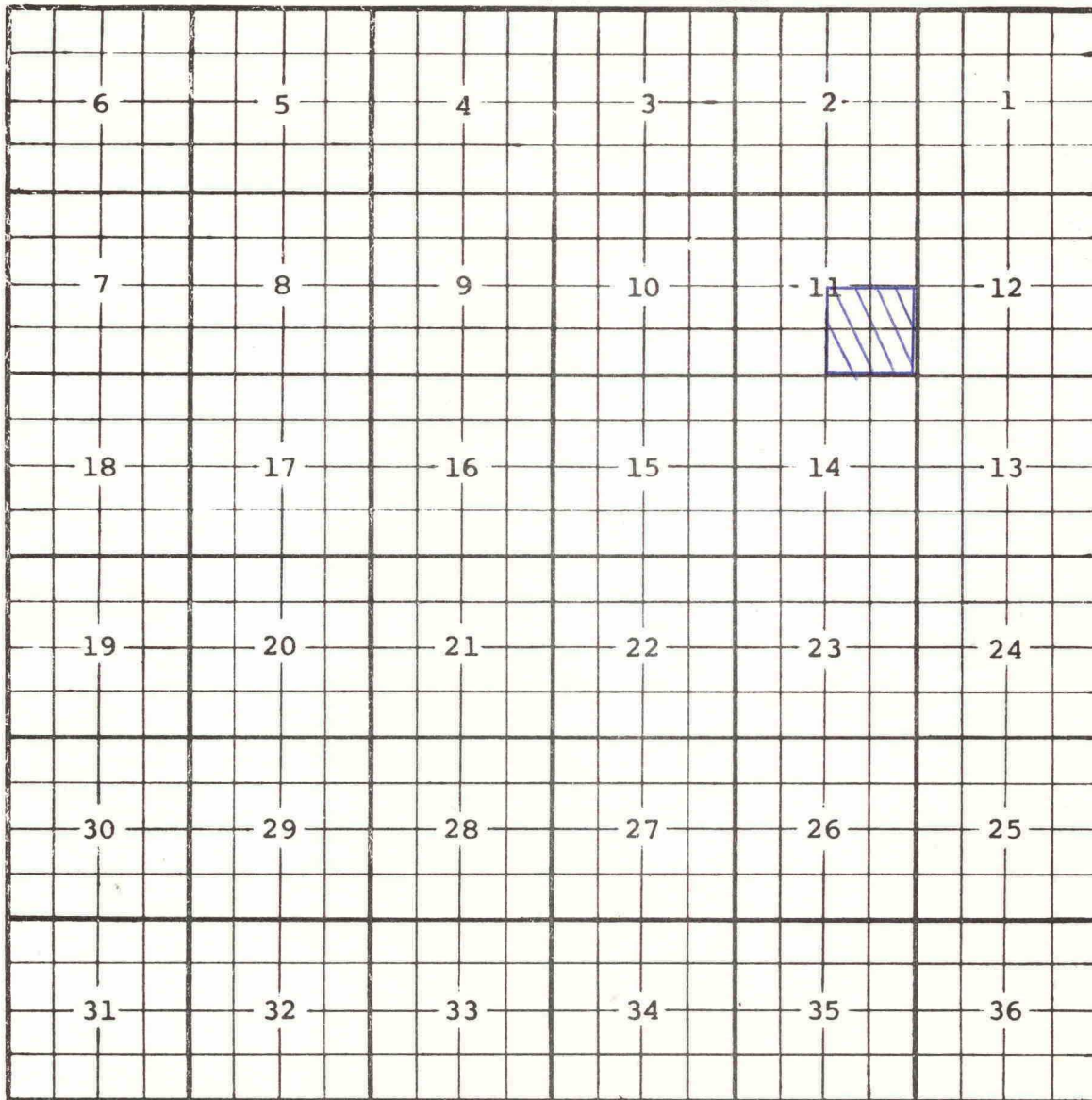
SECTION 15: W/2

SECTION 16: S/2

CASE 2637: (h) ABOLISHMENT OF AN EXISTING OIL POOL

COUNTY LEA POOL NORTH DOUBLE X-DELAWARE

TOWNSHIP 24 South RANGE 32 East NMPM



PURPOSE: This pool is now contiguous with the Double X-Delaware and has same reservoir. Abolished acreage to be extended to Double X-Delaware Pool.

Abolishment colored in blue. SECTION 11: SE/4

North Burton - Atoka Gas pool

change to

County EddyPool North Burton - Pennsylvanian Gas Pool

TOWNSHIP <u>19</u>						RANGE <u>29</u>						NEW MEXICO PRINCIPAL MERIDIAN					
6	5	4	3	2	1												
7	8	9	10	11	12												
18	17	16	15	14	13												
19	20	21	22	23	24												
30	29	28	27	26	25												
31	32	33	34	35	36												

Purpose: To extend the vertical limits of the pool and
thereby permit the production of gas from Pennsylvanian
gas sands other than the Atoka. Based on potential tests,
Sunray DX Oil Co., N.M. State Q, No. 1 in Unit D of Section
32-19-29, currently completed in the Atoka. Top of perfora-
tions 10886'.

Pool boundary colored in red. Section 32: NW/4

CASE 2637: (j) EXTENSION OF AN EXISTING OIL POOL

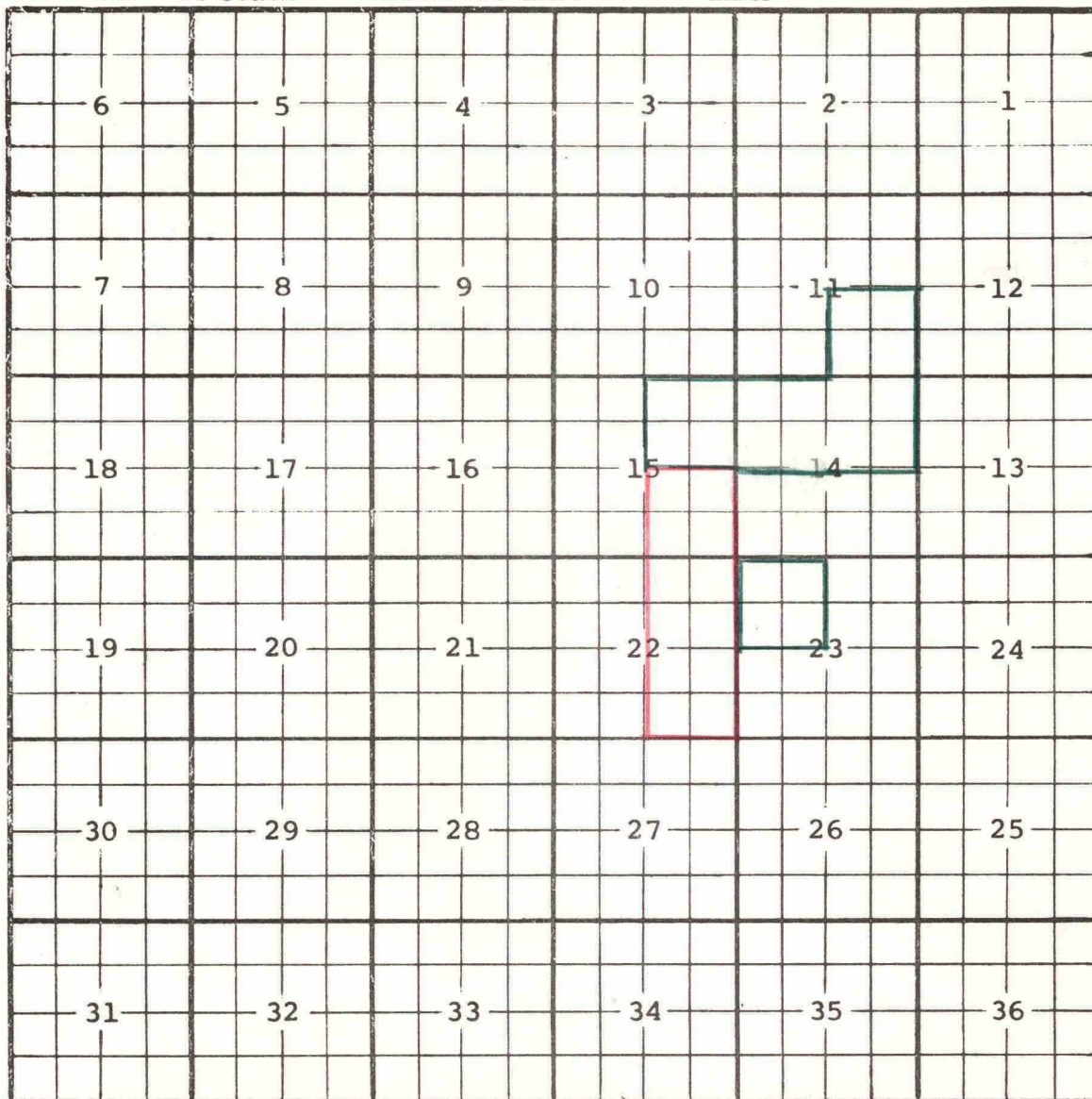
COUNTY LEA

POOL DOUBLE X-DELAWARE

TOWNSHIP 24 South

RANGE 32 East

NMPM



PURPOSE: (2) two completed oil wells capable of producing and area from abolished North Double X-Delaware Pool.

TENNECO CORPORATION-USA Jennings No. 1 in Unit C of Section 14-24-32.
Completed in Delaware July 30, 1962. Top of perforations 4961.5'

ADDITION-----CURTIS HANKAMER-Earnest Federal No. 1 in Unit E of Section 23-24-32.
Completed in Delaware August 17, 1962. Top of perforations 4923'

Pool boundary colored in red.

Proposed extensions colored in green. SECTION 11: SE/4

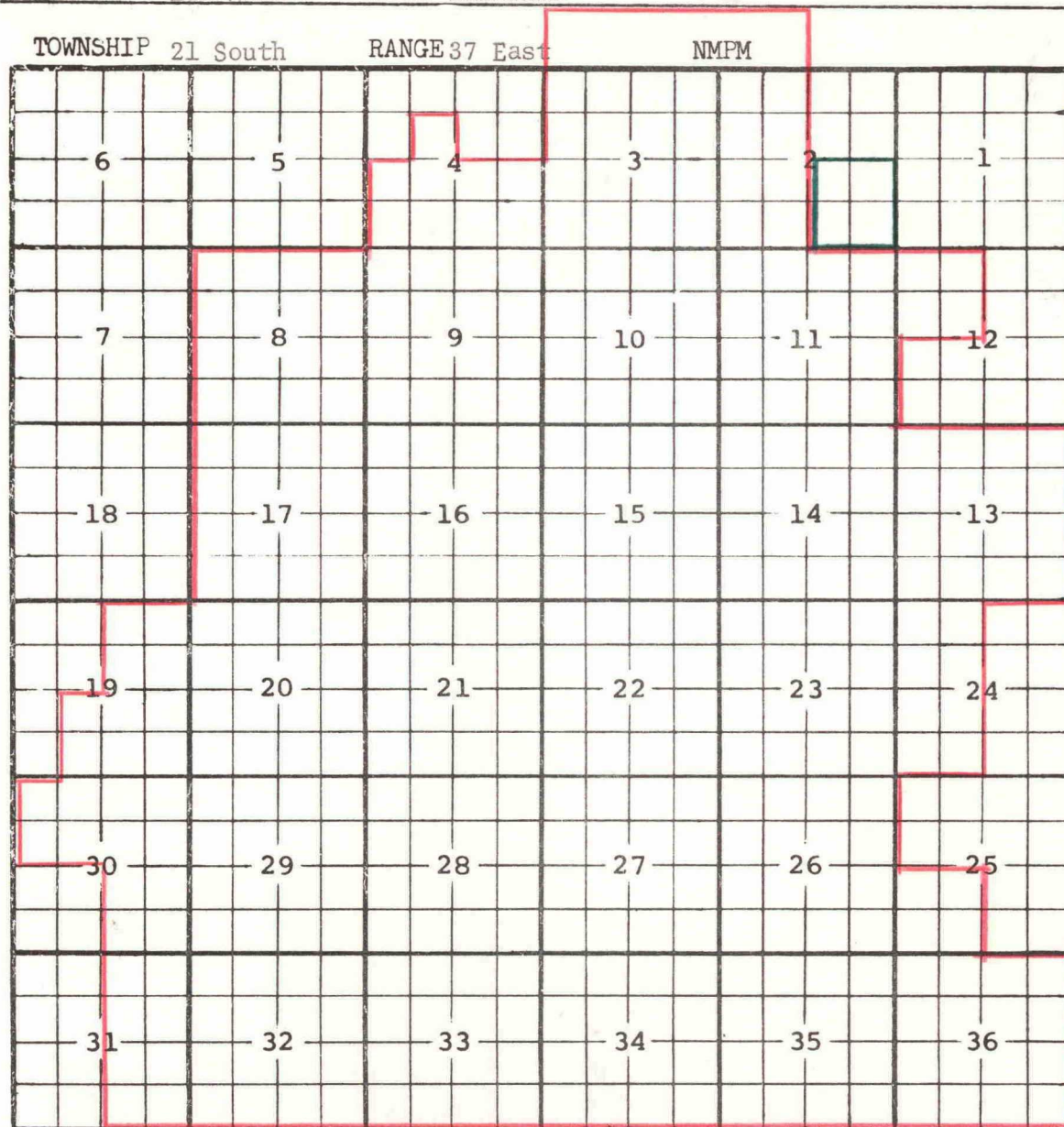
SECTION 14: N/2

SECTION 15: NE/4

ADDITION-----SECTION 23: NW/4



COUNTY LEA POOL DRINKARD



PURPOSE: (1) One completed oil well capable of producing.

GULF OIL CORPORATION Harry Leonard (NCT-F) No. 4 in Unit W of Section 2-21-37.

Completed in Drinkard July 23, 1962. Top of Perforations 6770'

Pool boundary colored in red.

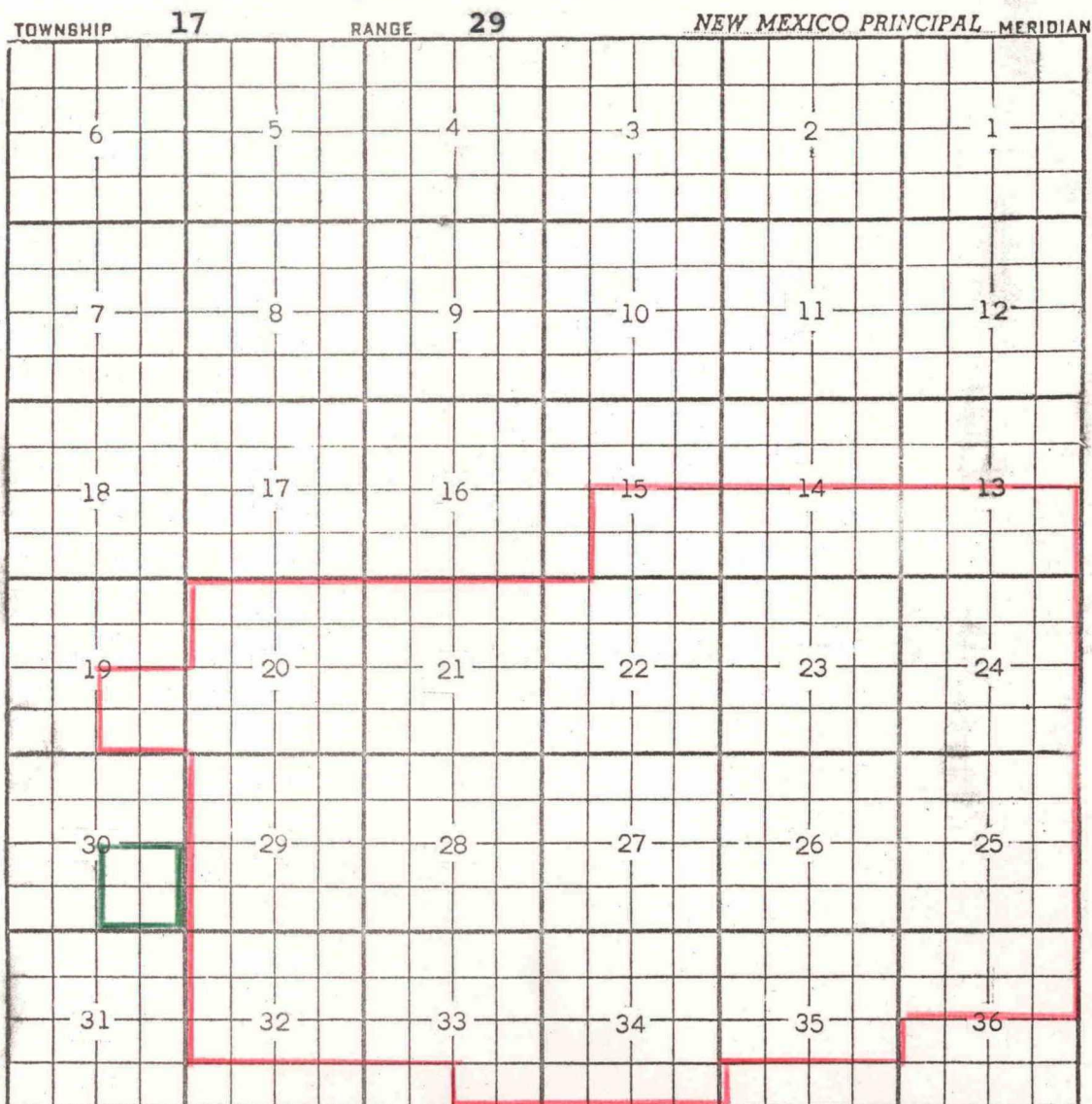
Proposed extension colored in green. SECTION 2: SE/4

County Eddy Pool Empire Abo

TOWNSHIP 17						RANGE 29						NEW MEXICO PRINCIPAL MERIDIAN					
6	5	4	3	2	1												
7	8	9	10	11	12												
18	17	16	15	14	13												
19	20	21	22	23	24												
30	29	28	27	26	25												
31	32	33	34	35	36												

Purpose: Two completed oil wells capable of producing.Leonard Oil Co. State B 1266, No. 16 in Unit P of Section29-17-29. Completed in Abo, June 1, 1962.Top of perforations 6223'.Addition: General American Oil Co. of Texas Green A, No. 7in unit E of Section 29-17-29. Completed inAbo, February 16, 1962. Top of perforations6282'.Pool boundary colored in red.Proposed extension colored in green. Section 29: SE/4Addition: Section 29: S/2 NW/4

County Eddy Pool Grayburg Jackson



Purpose: One completed oil well capable of producing.
Western Development Co. of Delaware - Leonard Federal No. 9
in Unit J of Section 30-17-29. Completed in Grayburg-San
Andres, July 18, 1962. Top of perforations 2406'.

Pool boundary colored in red.

Proposed extension colored in green. Section 30: SE/4

County Eddy Pool North Hackberry - Yates

TOWNSHIP	19	RANGE	31	NEW MEXICO PRINCIPAL MERIDIAN	
6	5	4	3	2	1
7	8	9	10	11	12
18	17	16	15	14	13
19	20	21	22	23	24
30	29	28	27	26	25
31	32	33	34	35	36

Purpose: One completed oil well capable of producing.

Cactus Drilling Co. Brooke Adams Federal No. 1 in Unit D
of Section 31-19-31. Completed in Yates, June 24, 1962.

Top of perforations 1940'.

Pool boundary colored in red.

Proposed extensions colored in green. Section 31: NW/4 NW/4

County Eddy Pool Jackson -Abo

TOWNSHIP <u>17</u>						RANGE <u>30</u>						NEW MEXICO PRINCIPAL MERIDIAN					
6	5	4	3	2	1												
7	8	9	10	11	12												
18	17	16	15	14	13												
19	20	21	22	23	24												
30	29	28	27	26	25												
31	32	33	34	35	36												

Purpose: One completed oil well capable of producing.

General American Oil Co. of Texas Parke No. 2 in Unit H
of Section 22-17-30. Completed in Abo, July 17, 1962.
Top of perforations 6905'.

Pool boundary colored in red.

Proposed extensions colored in green. Section 22: S/2 NE/4

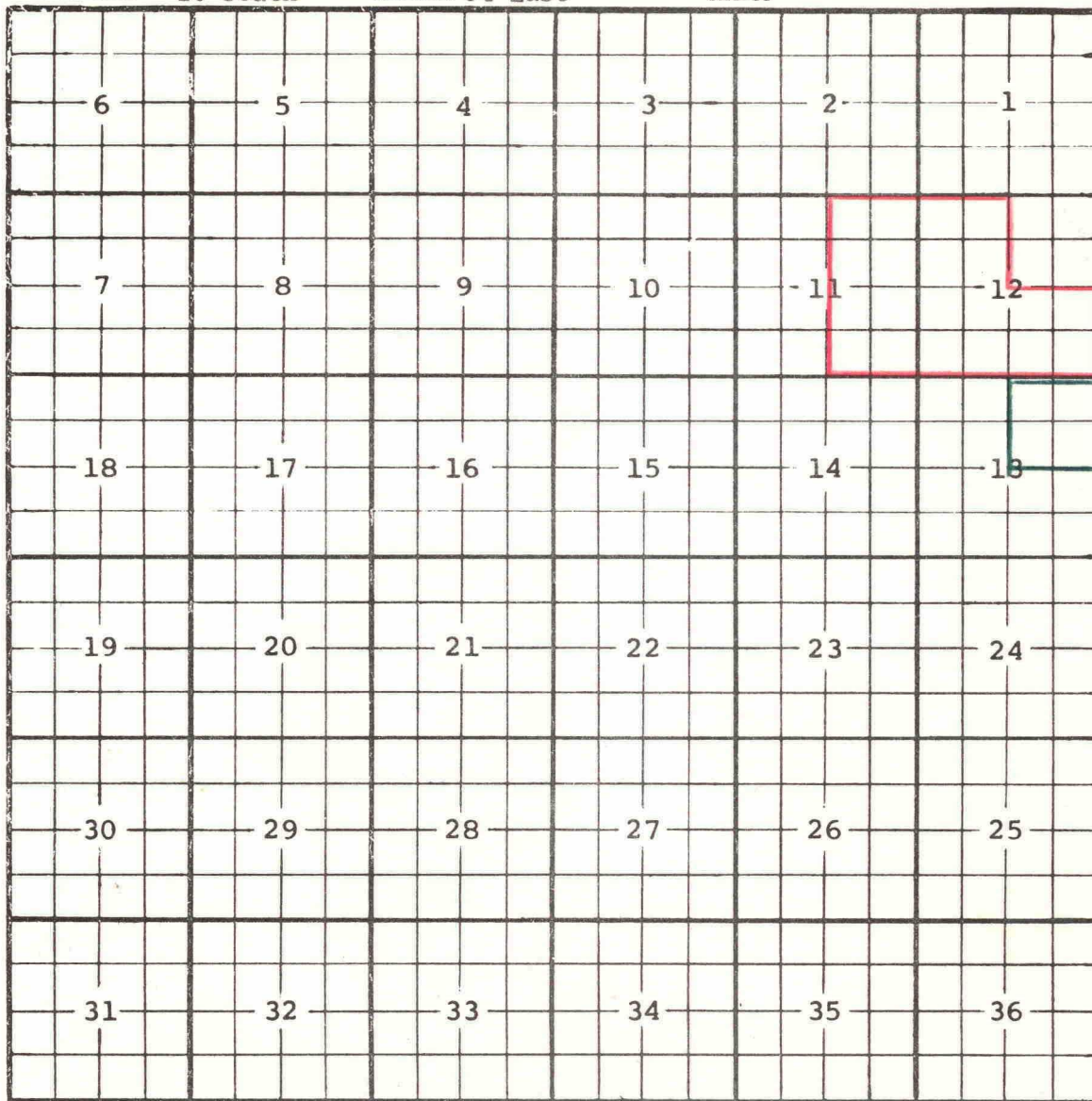
COUNTY LEA

POOL LEA-DEVONIAN

TOWNSHIP 20 South

RANGE 34 East

NMPM



PURPOSE: (1) One completed oil well capable of producing.

THE OHIO OIL COMPANY-Lea Unit No. 9 in Unit B of Section 13-20-34.

Completed in Devonian July 9, 1962. Top of Perforations 14,318'

Pool boundary colored in red.

Proposed extension colored in green: SECTION 13: NE/4

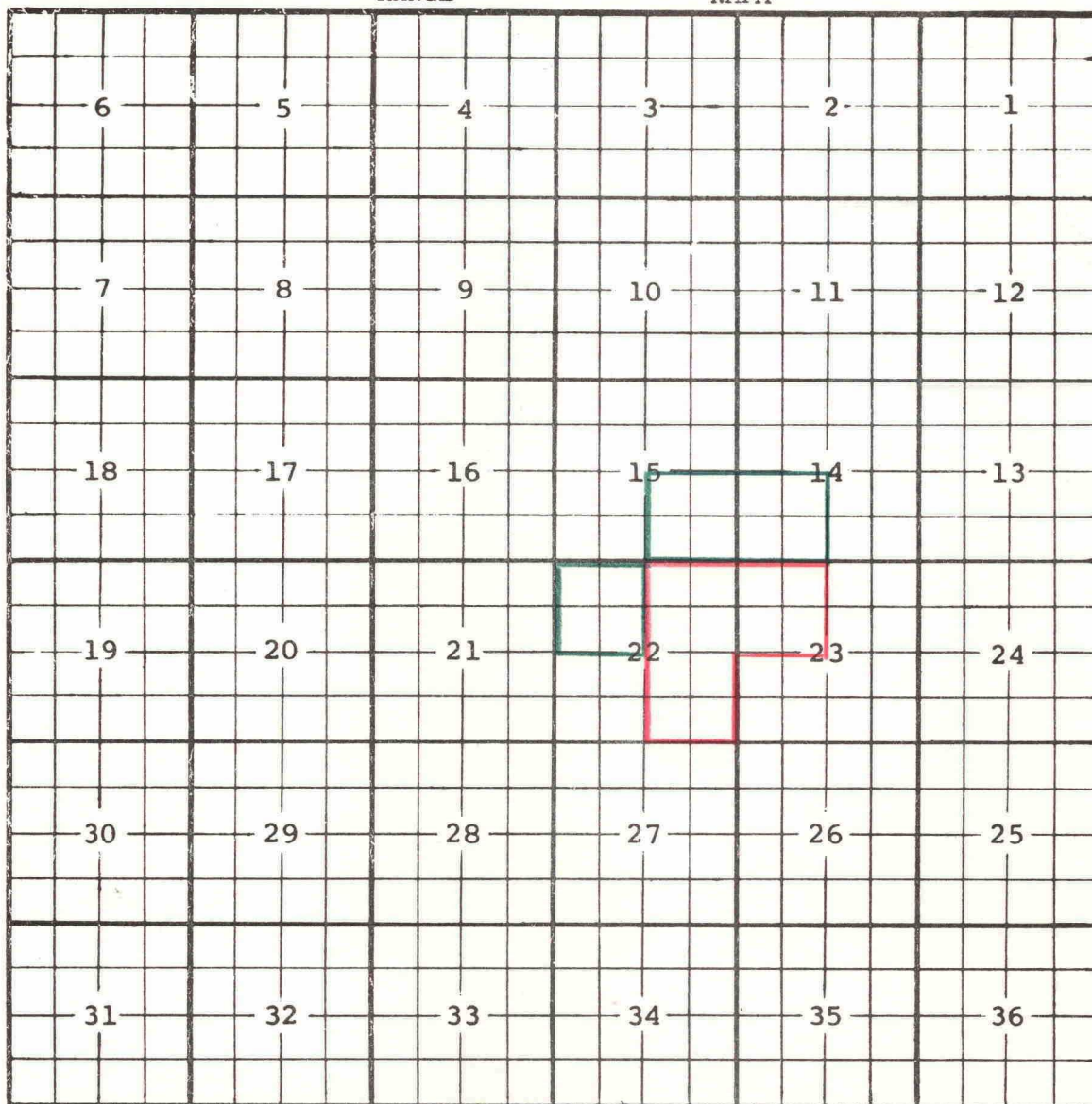
COUNTY LEA

POOL MEDICINE ROCK-DEVONIAN

TOWNSHIP 15 South

RANGE 38 East

NMPM



PURPOSE: Three (3) completed oil wells capable of producing.

SINCLAIR OIL & GAS COMPANY-C. S. Stone No. 3 in Unit F of Section 22-15-38.

Completed in Devonian April 12, 1962. Top of perforations 12,738'

TRI-SERVICE DRILLING COMPANY-S. P. Johnson et al No. 1 in Unit L of Section 14-15-38. Completed in Devonian June 14, 1962. Top of perforations 12,783'

THE ATLANTIC REFINING COMPANY-Graham No. 1 in Unit O of Section 15-15-38.

Completed in Devonian July 11, 1962. Top of perforations 12,788'

Pool boundary colored in red.

Proposed extensions colored in green. SECTION 14: SW/4

SECTION 15: SE/4

SECTION 22: NW/4

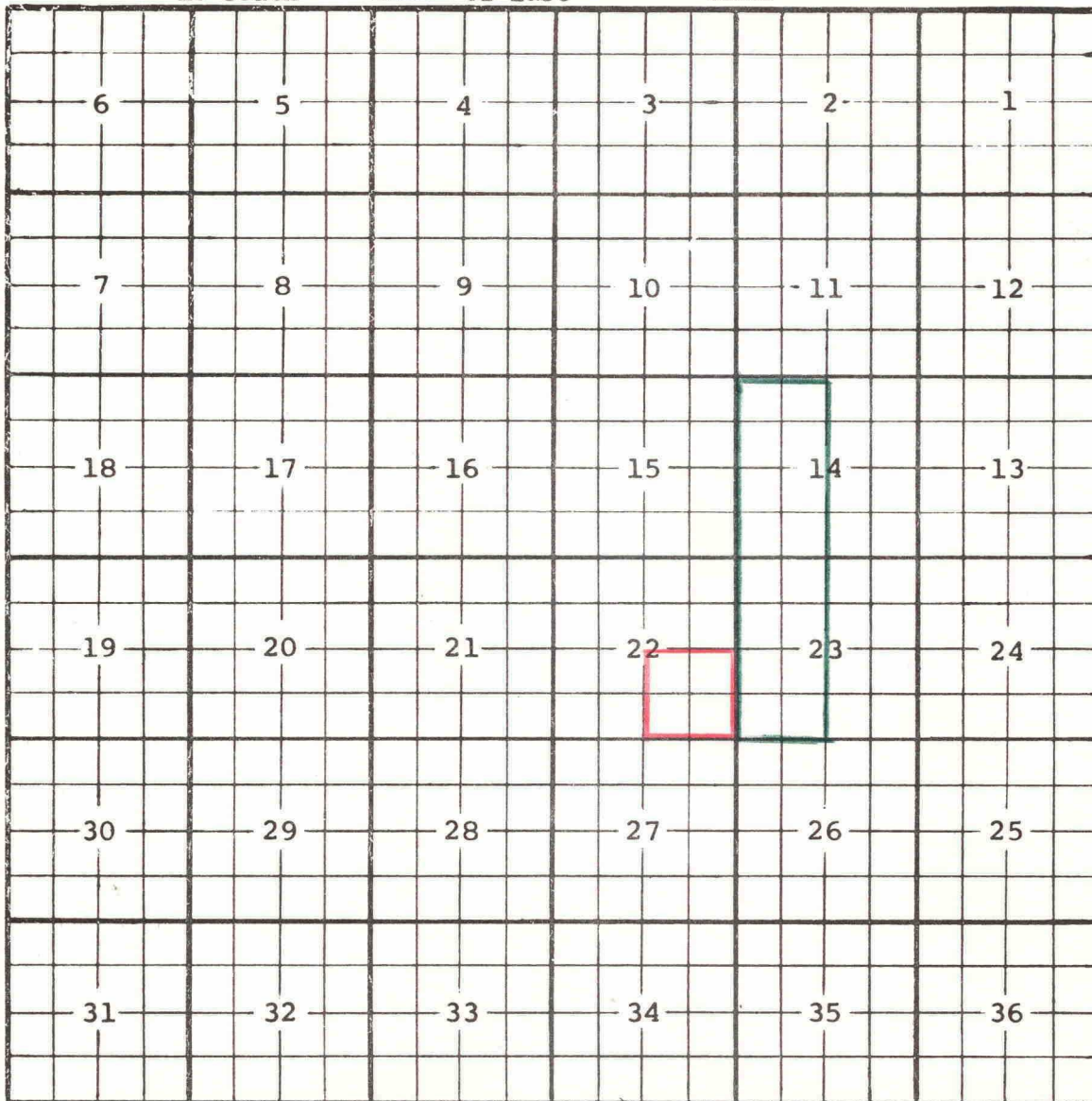
COUNTY LEA

POOL Mescalero-SAN ANDRES

TOWNSHIP 10 South

RANGE 32 East

NMPM



PURPOSE One (1) completed oil well capable of producing.

CITIES SERVICE PRODUCTION COMPANY-State BL No. 1 in Unit E of Section 14-10-32. Completed in San Andres July 29, 1962. Top of perforations 4324'

Pool boundary colored in red.

Proposed extension colored in green. SECTION 14: W/2

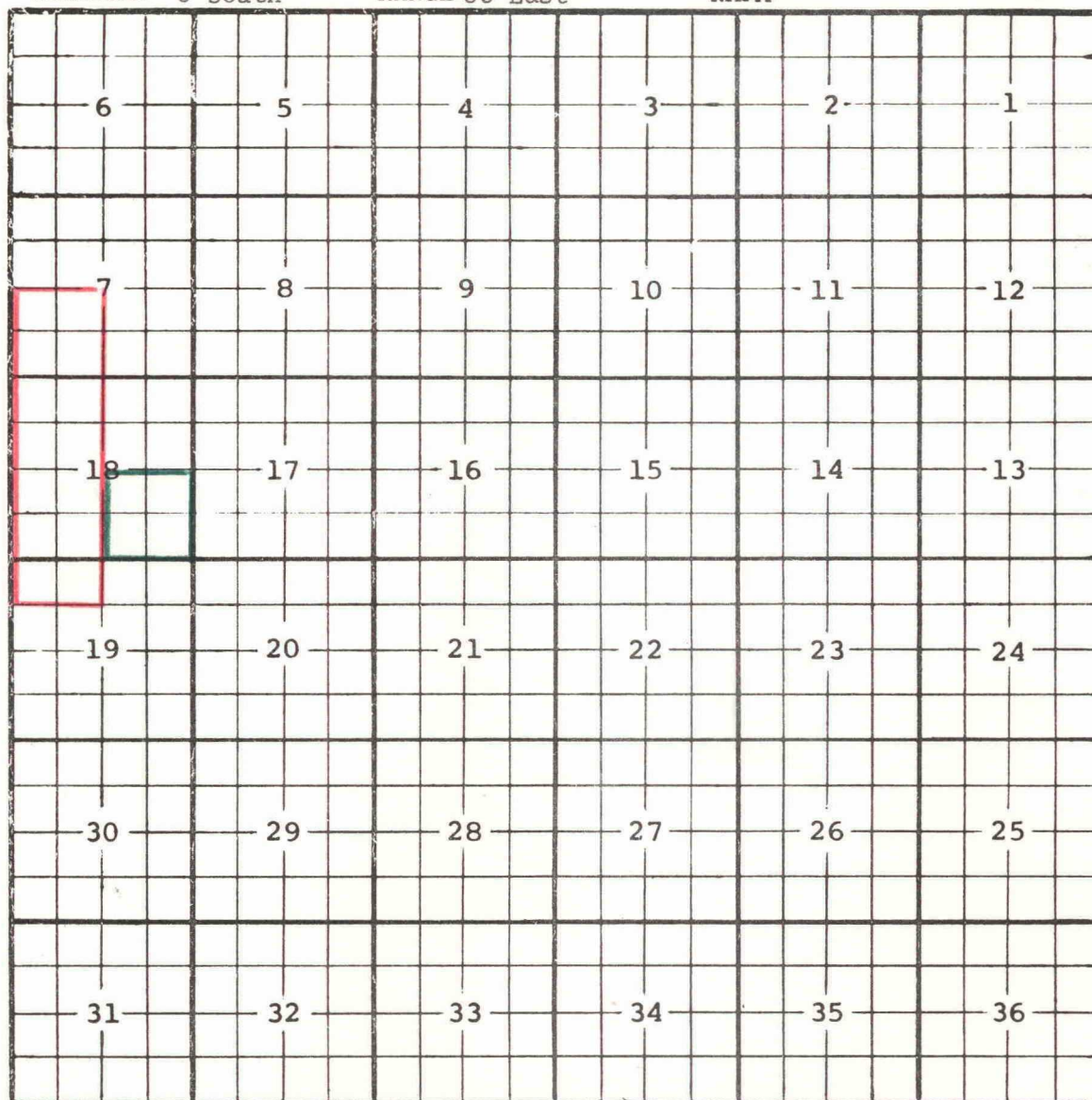
SECTION 23: W/2

COUNTY ROOSEVELT POOL MILNESAND-SAN ANDRES

TOWNSHIP 8 South

RANGE 35 East

NMPM



PURPOSE: One (1) completed oil well capable of producing.

EL CHORRO EXPLORATION, INC.-Jacobs Federal No. 8 in Unit O of Section 18-8-35. Completed in San Andres July 22, 1962. Top of perforations 4545'

Pool boundary colored in red.

Proposed extension colored in green. SECTION 18: SE/4

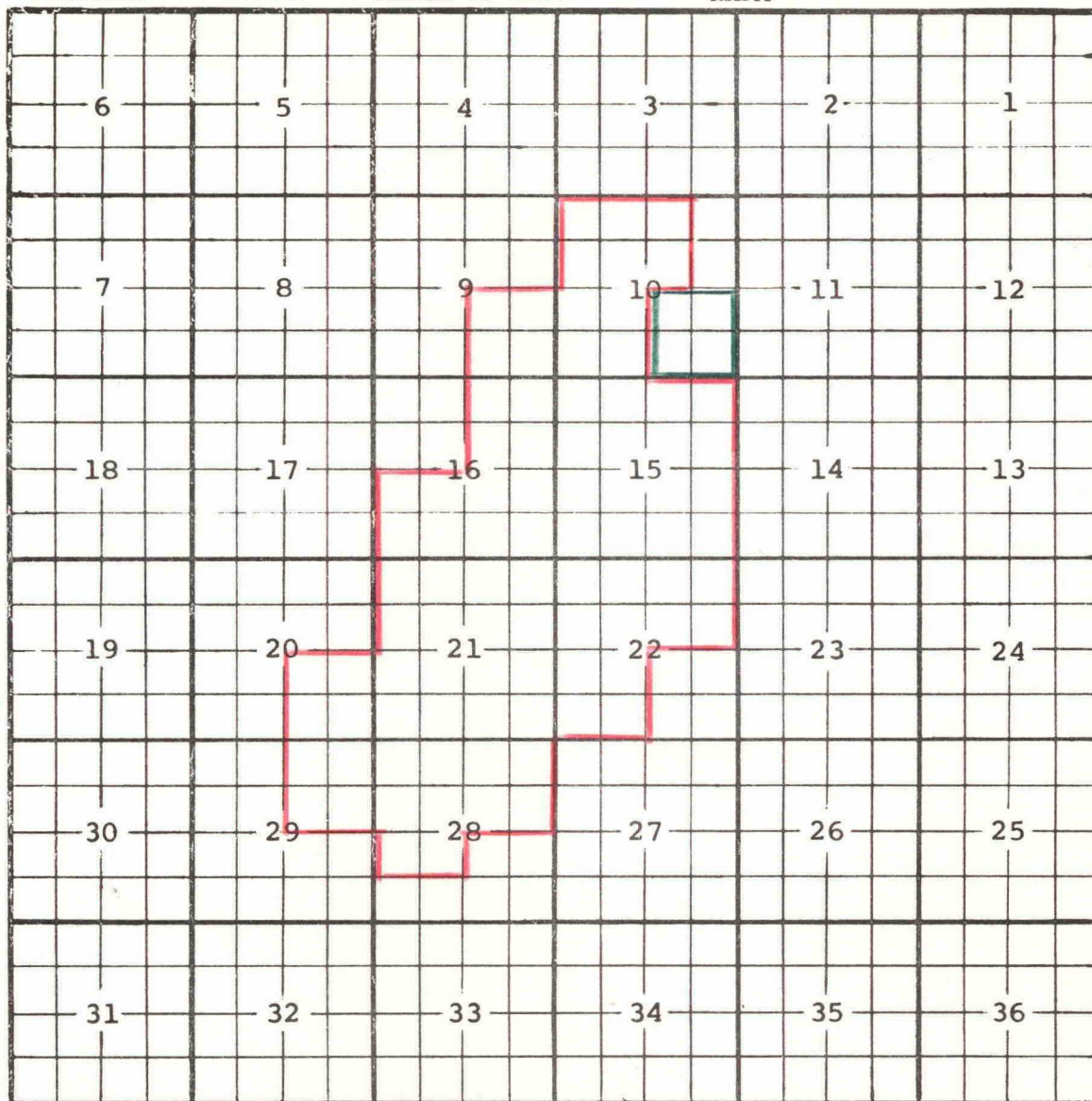
COUNTY LEA

POOL PADUCA-DELAWARE

TOWNSHIP 25 South

RANGE 32 East

NMPM



PURPOSE: One (1) completed oil well capable of producing.

TEXACO, INC.-Cotton Draw Unit No. 62 in Unit J of Section 10-25-32.

Completed in Delaware July 4, 1962. Top of perforations 4775'

Pool boundary colored in red.

Proposed extension colored in green. SECTION 10: SE/4

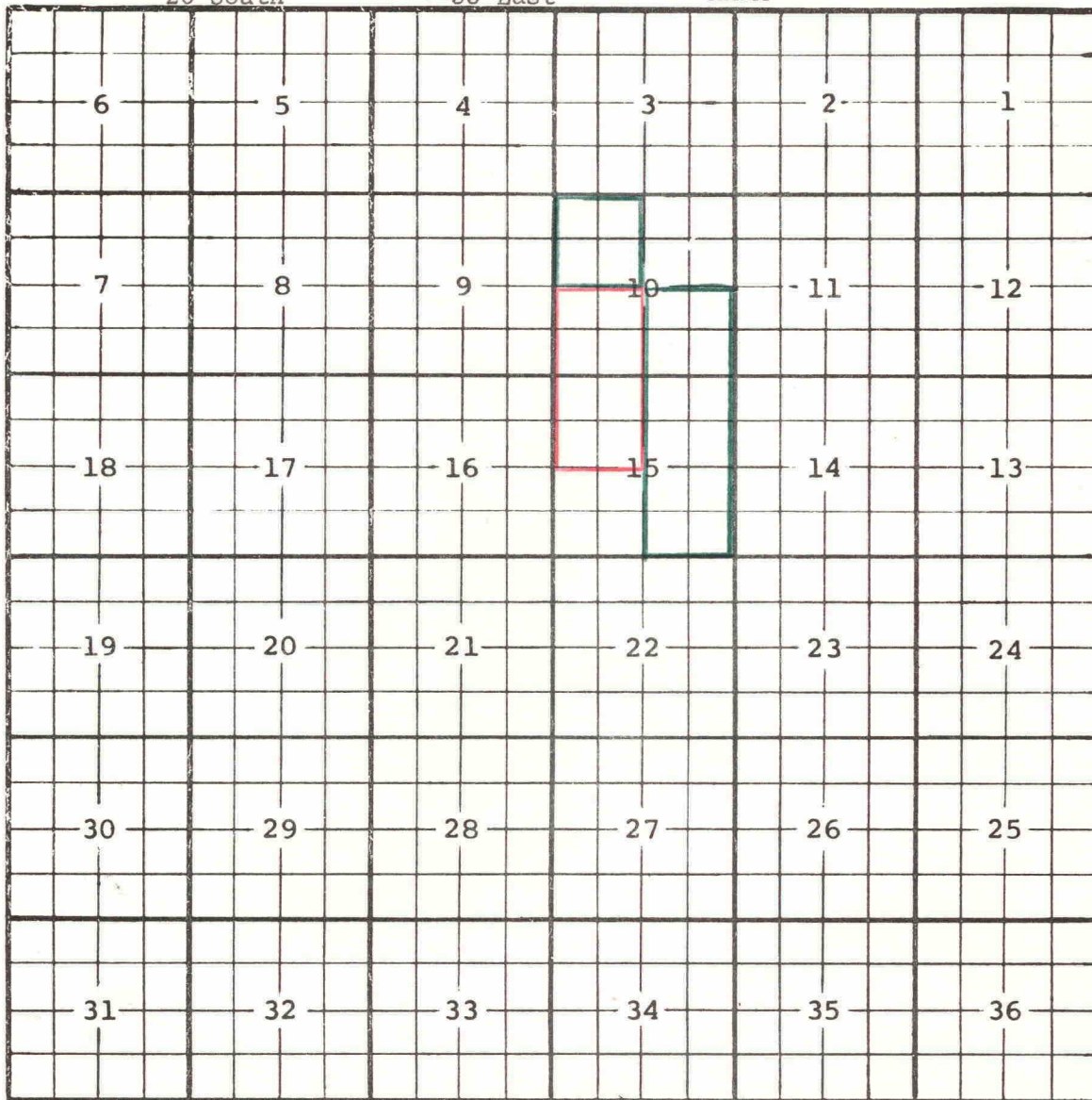
COUNTY TIA

POOL SALADO DRAW-DELAWARE

TOWNSHIP 26 South

RANGE 33 East

NMPM



PURPOSE: Four (4) completed oil well capable of producing.

COASTAL STATES GAS PRODUCING COMPANY-Conoco Federal No. 3 in Unit J of

Section 15-26-33. Completed in Delaware June 11, 1962. Top of perforations 5031'

COASTAL STATES GAS PRODUCING COMPANY-Conoco Federal No. 2 in Unit B of

Section 15-26-33. Completed in Delaware June 21, 1962. Top of perforations 5051'

COASTAL STATES GAS PRODUCING COMPANY-Goedeke Federal No. 2 in Unit J of

Section 10-26-33. Completed in Delaware June 30, 1962. Top of perforations 5048'

ADDITION-----HUMBLE OIL & REFINING COMPANY-Malcolm Madera B No. 1 in Unit F of Section 10-26-33.

Completed in Delaware August 21, 1962. Top of perforations 5059'

Pool boundary colored in red.

Proposed extensions colored in green. SECTION 10: SE/4

SECTION 15: E/2

ADDITION-----SECTION 10: NE/4

COUNTY LEA

POOL VACUUM-ABO

TOWNSHIP 18 South

RANGE 34 East

NMPM

6	5	4	3	2	1
7	8	9	10	11	12
18	17	16	15	14	13
19	20	21	22	23	24
30	29	28	27	26	25
31	32	33	34	35	36

PURPOSE: As stated on page one of this exhibit.

HUMBLE OIL & REFINING COMPANY-New Mexico State BO No. 2 in Unit I of Section 12-18-34. Completed in Abo June 27, 1962. Top of perforations 8702'

ADDITION-----HUMBLE OIL & REFINING COMPANY-New Mexico State BO No. 3 in Unit J of Section 12-18-34. Completed in Abo August 11, 1962. Top of perforations 8870'

Pool boundary colored in red.

Proposed extensions colored in green. SECTION 12: E/2 SE/4

ADDITION-----SECTION 12: W/2 SE/4

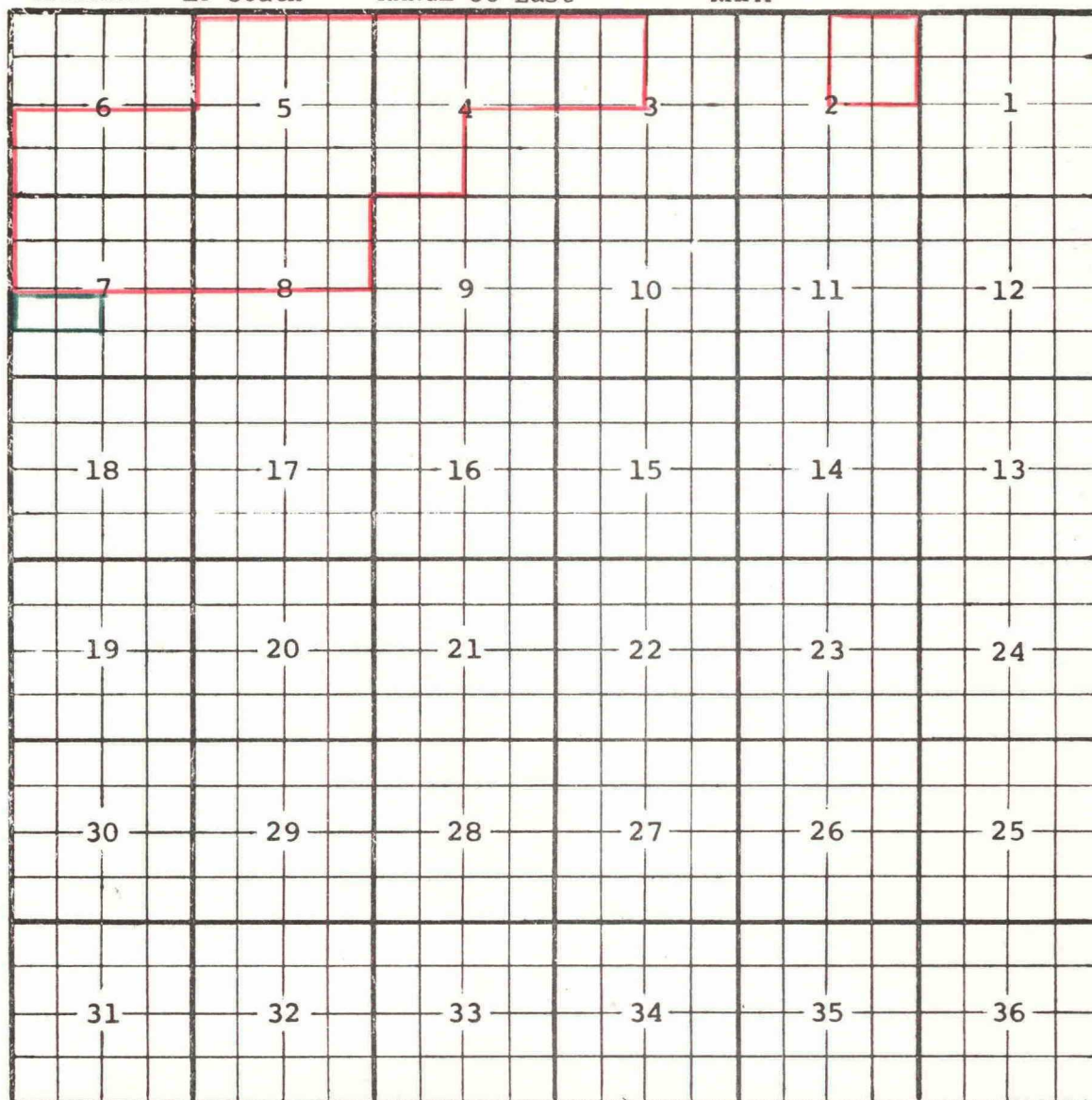
COUNTY LEA

POOL VACUUM-ABO

TOWNSHIP 18 South

RANGE 35 East

NMPM



PURPOSE: As stated on page one of this exhibit.

FOREST OIL CORPORATION-State B Lee No. 4 in Unit Lof Section 7-18-35.

Completed in Abo July 24, 1962. Top of perforations 8348'

Pool boundary colored in red.

Proposed extension colored in green. SECTION 7: N/2 SW/4

BEFORE THE OIL CONSERVATION COMMISSION
OF THE STATE OF NEW MEXICO

IN THE MATTER OF THE HEARING
CALLED BY THE OIL CONSERVATION
COMMISSION OF THE STATE OF
NEW MEXICO FOR THE PURPOSE
OF CONSIDERING:

CASE NO. 2637
ORDER NO. R-2313

THE APPLICATION OF THE OIL
CONSERVATION COMMISSION UPON
ITS OWN MOTION FOR AN ORDER
CREATING, ABOLISHING, GIVING
SPECIAL VERTICAL LIMITS,
CHANGING VERTICAL LIMITS AND
CHANGING POOL NAMES AND
EXTENDING CERTAIN POOLS IN
CHAVES, EDDY, LEA AND ROOSEVELT
COUNTIES, NEW MEXICO.

ORDER OF THE COMMISSION

BY THE COMMISSION:

This cause came on for hearing at 9 o'clock a.m., on September 13, 1962, at Santa Fe, New Mexico, before the Oil Conservation Commission of New Mexico, hereinafter referred to as the "Commission."

NOW, on this 18th day of September, 1962, the Commission, a quorum being present, having considered the testimony presented and the exhibits received at said hearing, and being fully advised in the premises,

FINDS:

(1) That due public notice having been given as required by law, the Commission has jurisdiction of this cause and the subject matter thereof:

(2) That there is need for the creation of a new pool in Lea County, New Mexico for the production of oil from the Upper-Pennsylvanian formation, said pool to bear the designation of North Bagley Upper-Pennsylvanian Pool. Said North Bagley Upper-Pennsylvanian Pool was discovered by Cabot Corporation, Mary Ellen Dallas No. 1, located in the SE/4, Unit P, of Section 15, Township 11 South, Range 33 East, NMPM. It was completed June 12, 1962. The top of perforations is 9475 feet. Special vertical limits, top pool at -4783 feet subsea, bottom of pool at -5727 feet subsea,

Case No. 2637

Order No. R-2313

as in Texas Pacific Coal and Oil Company's J. P. Collier Well No. 1, Unit F of Section 10, Township 11 South, Range 33 East, NMPM.

(3) That there is need for the creation of a new pool in Lea County, New Mexico for the production of oil from the Lower-Pennsylvanian formation, said pool to bear the designation of North Bagley Lower-Pennsylvanian Pool. Said North Bagley Lower-Pennsylvanian Pool was created to take in area from abolished North Bagley-Pennsylvanian Pool. Special vertical limits, top pool at -5727 feet subsea, bottom of pool at the base of the Pennsylvanian formation, as in Texas Pacific Coal and Oil Company's J. P. Collier Well No. 1, Unit F of Section 10, Township 11 South, Range 33 East, NMPM.

(4) That there is need for the creation of a new pool in Eddy County, New Mexico for the production of oil from the Seven Rivers formation, said pool to bear the designation of Car-Seven Rivers Pool. Said Car-Seven Rivers Pool was discovered by Ray Smith, Federal No. 1, located in the NE/4, Unit H, of Section 21, Township 18 South, Range 29 East, NMPM. It was completed February 6, 1962. The top of perforations is 1634 feet.

(5) That there is need for the creation of a new pool in Eddy County, New Mexico for the production of oil from the Paddock formation, said pool to bear the designation of Fren-Paddock Pool. Said Fren-Paddock Pool was discovered by Skelly Oil Company, Dow B, No. 39, located in the NE/4, Unit G, of Section 21, Township 17 South, Range 31 East, NMPM. It was completed June 11, 1962. The top of perforations is 4864 feet.

(6) That there is need for the creation of a new pool in Lea County, New Mexico, for the production of oil from the Queen formation, said pool to bear the designation of West Hume-Queen Pool. Said West Hume-Queen Pool was discovered by DOB Oil Properties, Inc., Pure State No. 1, located in the NE/4 Unit G, of Section 15, Township 16 South, Range 33 East, NMPM. It was completed June 27, 1962. The top of perforations is 3927 feet.

(7) That there is need for the creation of a new pool in Chaves County, New Mexico for the production of oil from the San Andres formation, said pool to bear the designation of Round Tank-San Andres Pool. Said Round Tank-San Andres Pool was discovered by Kern County Land Company, State Mullis No. 1, located in the NW/4, Unit D, of Section 30, Township 15 South, Range 29 East, NMPM. It was completed April 28, 1962. The top of perforations is 2960 feet.

CASE No. 2637
Order No. R-2313

(8) That there is need for the abolishment of the North Bagley-Pennsylvanian Pool in Lea County, New Mexico, to redefine vertical limits and change pool name, due to Upper-Pennsylvanian production in same area. Pool recreated as the North Bagley Lower-Pennsylvanian Pool.

(9) That there is need for the abolishment of the North Double X-Delaware Pool in Lea County, New Mexico, because pool is now contiguous with the Double X-Delaware Pool and has same reservoir. Abolished acreage to be extended to Double X-Delaware Pool.

(10) Extend the vertical limits of the North Burton-Atoka Gas Pool and thereby permit the production of gas from the Pennsylvanian formation and change the pool name to North Burton-Pennsylvanian Gas Pool.

(11) That there is need for certain extensions to the Empire-Abo Pool, the Grayburg-Jackson Pool, the North Hackberry-Yates Pool and the Jackson-Abo Pool, all in Eddy County, New Mexico, the Milnesand-San Andres Pool in Roosevelt County, New Mexico, the Double X-Delaware Pool, the Drinkard Pool, the Lea-Devonian Pool, the Medicine Rock-Devonian Pool, the Mescalero-San Andres Pool, the Paduca-Delaware Pool, the Salado Draw-Delaware Pool, and the Vacuum-Abo Pool, all in Lea County, New Mexico.

IT IS THEREFORE ORDERED:

(a) That a new pool in Lea County, New Mexico, classified as an oil pool for Upper-Pennsylvanian Production, is hereby created and designated as the North Bagley Upper-Pennsylvanian Pool, consisting of the following described area:

TOWNSHIP 11 SOUTH, RANGE 33 EAST, NMPM

SECTION 14: SW/4 SW/4

SECTION 15: SE/4

SECTION 22: NE/4 NE/4

SECTION 23: NW/4

Special Vertical Limits, Top pool at -4783 feet subsea, bottom of pool at -5727 feet subsea, as in Texas Pacific Coal and Oil Company's J. P. Collier Well No. 1, Unit F of Section 10, Township 11 South, Range 33 East, NMPM.

(b) That a new pool in Lea County, New Mexico, classified as an oil pool for Lower-Pennsylvanian production, is hereby created and designated as the North Bagley Lower-Pennsylvanian Pool, consisting of the following described area:

CASE NO. 2637

Order No. R-2313

TOWNSHIP 11 SOUTH, RANGE 33 EAST, NMPM

SECTION 10: W/2

SECTION 15: W/2

SECTION 16: S/2

Special Vertical Limits, Top pool at - 5727 feet subsea, bottom of pool at the base of the Pennsylvanian formation, as in Texas Pacific Coal and Oil Company's J. P. Collier Well No. 1, Unit F of Section 10, Township 11 South, Range 33 East, NMPM.

(c) That a new pool in Eddy County, New Mexico, classified as an oil pool for Seven Rivers production, is hereby created and designated as the Car-Seven Rivers Pool, consisting of the following area:

TOWNSHIP 18 SOUTH, RANGE 29 EAST, NMPM

SECTION 21: NE/4

(d) That a new pool in Eddy County, New Mexico, classified as an oil pool for Paddock production, is hereby created and designated as the Fren-Paddock Pool, consisting of the following described area:

TOWNSHIP 17 SOUTH, RANGE 31 EAST, NMPM

SECTION 21: NE/4

(e) That a new pool in Lea County, New Mexico, classified as an oil pool for Queen production, is hereby created and designated as the West Hume-Queen Pool, consisting of the following described area:

TOWNSHIP 16 SOUTH, RANGE 33 EAST, NMPM

SECTION 15: NE/4

(f) That a new pool in Chaves County, New Mexico, classified as an oil pool for San Andres production, is hereby created and designated as the Round Tank-San Andres Pool, consisting of the following described area:

TOWNSHIP 15 SOUTH, RANGE 29 EAST, NMPM

SECTION 30: NW/4

(g) That the North Bagley-Pennsylvanian Pool in Lea County, New Mexico, consisting of the following described area:

TOWNSHIP 11 SOUTH, RANGE 33 EAST, NMPM

SECTION 10: W/2

SECTION 15: W/2

SECTION 16: S/2

is hereby abolished.

-5-

CASE No. 2637

Order No. R-2313

(h) That the North Double X-Delaware Pool in Lea County, New Mexico, consisting of the following described area:

TOWNSHIP 24 SOUTH, RANGE 32 EAST, NMPM
SECTION 11: SE/4

is hereby abolished.

(i) Extend the vertical limits of the North Burton-Atoka Gas Pool, Eddy County, New Mexico to include all the Pennsylvanian formation and change the pool name to North Burton-Pennsylvanian Pool inasmuch as pool is producing from the Morrow and Atoka Pennsylvanian formations, and described as:

TOWNSHIP 19 SOUTH, RANGE 29 EAST, NMPM
SECTION 32: NW/4

(j) That the Double X-Delaware Pool in Lea County, New Mexico, as heretofore classified, defined, and described, is hereby extended to include therein:

TOWNSHIP 24 SOUTH, RANGE 32 EAST, NMPM
SECTION 11: SE/4
SECTION 14: N/2
SECTION 15: NE/4
SECTION 23: NW/4

(k) That the Drinkard Pool in Lea County, New Mexico, as heretofore classified, defined, and described, is hereby extended to include therein:

TOWNSHIP 21 SOUTH, RANGE 37 EAST, NMPM
SECTION 2: SE/4

(l) That the Empire-Abo Pool in Eddy County, New Mexico, as heretofore classified, defined, and described, is hereby extended to include therein:

TOWNSHIP 17 SOUTH, RANGE 29 EAST, NMPM
SECTION 29: SE/4 & S/2 NW/4

(m) That the Grayburg-Jackson Pool in Eddy County, New Mexico, as heretofore classified, defined, and described, is hereby extended to include therein:

TOWNSHIP 17 SOUTH, RANGE 29 EAST, NMPM
SECTION 30: SE/4

(n) That the North Hackberry-Yates Pool in Eddy County, New Mexico, as heretofore classified, defined, and described, is hereby extended to include therein:

CASE No. 2637

Order No. R-2313

TOWNSHIP 19 SOUTH, RANGE 31 EAST, NMPM

SECTION 31: NW/4 NW/4

(o) That the Jackson-Abo Pool in Eddy County, New Mexico, as heretofore classified, defined, and described, is hereby extended to include therein:

TOWNSHIP 17 SOUTH, RANGE 30 EAST, NMPM

SECTION 22: S/2 NE/4

(p) That the Lea-Devonian Pool in Lea County, New Mexico, as heretofore classified, defined, and described, is hereby extended to include therein:

TOWNSHIP 20 SOUTH, RANGE 34 EAST, NMPM

SECTION 13: NE/4

(q) That the Medicine Rock-Devonian Pool in Lea County, New Mexico, as heretofore classified, defined, and described, is hereby extended to include therein:

TOWNSHIP 15 SOUTH, RANGE 38 EAST, NMPM

SECTION 14: SW/4

SECTION 15: SE/4

SECTION 22: NW/4

(r) That the Mescalero-San Andres Pool in Lea County, New Mexico, as heretofore classified, defined, and described, is hereby extended to include therein:

TOWNSHIP 10 SOUTH, RANGE 32 EAST, NMPM

SECTION 14: W/2

SECTION 23: W/2

(s) That the Milnesand-San Andres Pool in Roosevelt County, New Mexico, as heretofore classified, defined, and described, is hereby extended to include therein:

TOWNSHIP 8 SOUTH, RANGE 35 EAST, NMPM

SECTION 18: SE/4

(t) That the Paduca-Delaware Pool in Lea County, New Mexico, as heretofore classified, defined, and described, is hereby extended to include therein:

TOWNSHIP 25 SOUTH, RANGE 32 EAST, NMPM

SECTION 10: SE/4

-7-

CASE No. 2637

Order No. R-2313

(u) That the Salado Draw-Delaware Pool in Lea County, New Mexico, as heretofore classified, defined, and described, is hereby extended to include therein:

TOWNSHIP 26 SOUTH, RANGE 33 EAST, NMPM

SECTION 10: SE/4 & NW/4

SECTION 15: E/2

(v) That the Vacuum-Abo Pool in Lea County, New Mexico, as heretofore classified, defined, and described is hereby extended to include therein:

TOWNSHIP 17 SOUTH, RANGE 35 EAST, NMPM

SECTION 25: S/2

SECTION 26: S/2 NE/4

TOWNSHIP 18 SOUTH, RANGE 34 EAST, NMPM

SECTION 12: SE/4

TOWNSHIP 18 SOUTH, RANGE 35 EAST, NMPM

SECTION 7: N/2 SW/4

IT IS FURTHER ORDERED:

That the effective date of this order and all creations, abolishments, special vertical limits, changes of vertical limits and change of pool names and extensions shall be October 1, 1962.

DONE at Santa Fe, New Mexico, on the day and year hereinabove designated.

STATE OF NEW MEXICO
OIL CONSERVATION COMMISSION



E. L. Mechem

EDWIN L. MECHEM, Chairman

E. S. Walker

E. S. WALKER, Member

A. L. Porter, Jr.

A. L. PORTER, Jr., Member & Secretary

lqg/