

## NEW MEXICO OIL CONSERVATION COMMISSION

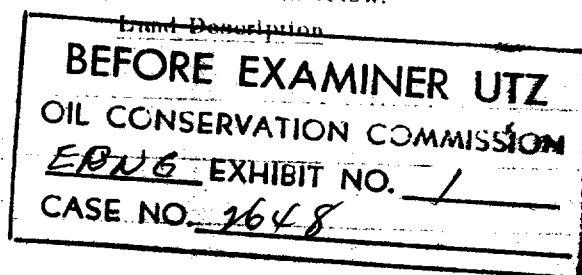
## Well Location and Acreage Dedication Plat

## Section A.

Date **JUNE 12, 1962**Operator **EL PASO NATURAL GAS COMPANY**Well No. **118** Unit Letter **M** Section **8**Located **1090** Feet From **SOUTH** Line **800**County **RIO ARriba** G. L. Elevation **6570**Name of Producing Formation **GALLUP**Lease **CANYON LARGO UNIT****SF078877**Township **24-N** Range **6-W** NMPMFeet From **WEST** LineDedicated Acreage **80** AcresPool **DEVILS FORK GALLUP**1. Is the Operator the only owner in the dedicated acreage outlined on the plat below?  
Yes ☐ No ☐2. If the answer to question one is "no", have the interests of all the owners been consolidated by communitization agreement or otherwise? Yes ☐ No ☐ If answer is "yes", Type of Consolidation.

3. If the answer to question two is "no", list all the owners and their respective interests below:

Owner



## Section B.

Note: All distances must be from outer boundaries of section.

This is to certify that the information in Section A above is true and complete to the best of my knowledge and belief.

(Operator)

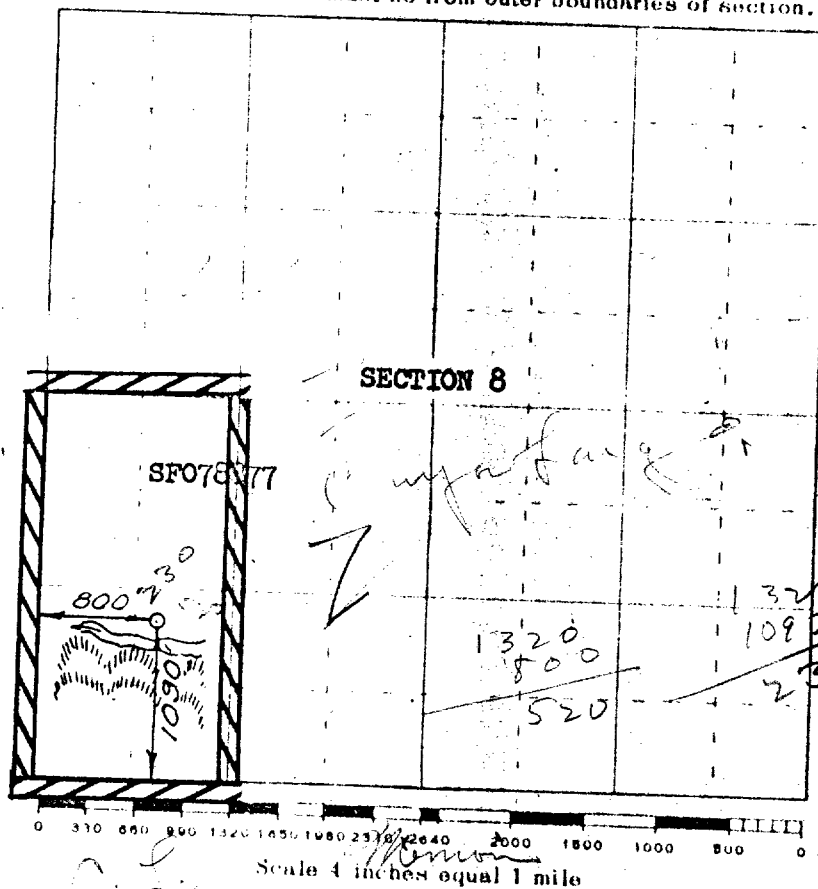
(Representative)

(Address)

## NOTE:

THIS PLAT IS REISSUED  
TO SHOW NEW DEDICATION.

8 10 82


THIS PLAT IS REISSUED TO  
SHOW TERRAIN.

This is to certify that the above plat was prepared from field notes of actual surveys made by me or under my supervision and that the same are true and correct to the best of my knowledge and belief.

Date Surveyed **JUNE 4, 1962**

*David O. Vieren*

Registered Professional Engineer and/or Land Surveyor



BEFORE THE OIL CONSERVATION COMMISSION  
OF THE STATE OF NEW MEXICO

IN THE MATTER OF THE HEARING  
CALLED BY THE OIL CONSERVATION  
COMMISSION OF NEW MEXICO FOR  
THE PURPOSE OF CONSIDERING:

CASE No. 2648  
Order No. R-2335

APPLICATION OF EL PASO NATURAL GAS  
COMPANY FOR AN UNORTHODOX OIL WELL  
LOCATION, RIO ARriba COUNTY, NEW  
MEXICO.

ORDER OF THE COMMISSION

BY THE COMMISSION:

This cause came on for hearing at 9 o'clock a.m. on September 27, 1962, at Santa Fe, New Mexico, before Elvis A. Utz, Examiner duly appointed by the Oil Conservation Commission of New Mexico, hereinafter referred to as the "Commission," in accordance with Rule 1214 of the Commission Rules and Regulations.

NOW, on this 18th day of October, 1962, the Commission, a quorum being present, having considered the application, the evidence adduced, and the recommendations of the Examiner, Elvis A. Utz, and being fully advised in the premises,

FINDS:

(1) That due public notice having been given as required by law, the Commission has jurisdiction of this cause and the subject matter thereof.

(2) That the applicant, El Paso Natural Gas Company, seeks approval of an unorthodox oil well location in the Devils Fork-Gallup Pool for its Canyon Largo Unit Well No. 118 at a point 1090 feet from the South line and 800 feet from the West line of Section 8, Township 24 North, Range 6 West, NMPM, Rio Arriba County, New Mexico.

(3) That inasmuch as the proposed oil well location will crowd only acreage owned by the applicant, approval of the subject application will not impair correlative rights.

(4) That approval of the subject application will not cause waste.

IT IS THEREFORE ORDERED:

(1) That the applicant, El Paso Natural Gas Company, is hereby authorized an unorthodox oil well location in the Devils

-2-

CASE No. 2648  
Order No. R-2335

Fork-Gallup Pool for its Canyon Largo Unit Well No. 118 at a point 1090 feet from the South line and 800 feet from the West line of Section 8, Township 24 North, Range 6 West, NMPM, Rio Arriba County, New Mexico.

(2) That jurisdiction of this cause is retained for the entry of such further orders as the Commission may deem necessary.

DONE at Santa Fe, New Mexico, on the day and year hereinabove designated.

STATE OF NEW MEXICO  
OIL CONSERVATION COMMISSION



EDWIN L. MECHEM, Chairman



E. S. WALKER, Member



A. L. PORTER, Jr., Member & Secretary



esr/