

Case file
JMM

November 6, 1963

Mr. Everett D. Burgett
P. O. Box 940
Carlsbad, New Mexico

Re: Delinquent Reports

Dear Mr. Burgett:

We are, herewith, returning the reports which you brought to this office Tuesday, November 5, 1963. These reports were made out as the result of our letters of October 17 and 30, 1963, and are being returned for correction. Careful attention to the directions in this and the two previous letters will avoid additional delays. The corrections and additions required are as follows:

Richardson and Bass State No. 1, Unit H of Section 5-25-28

1. Separate reports (C-103) for the casing program and the plugging program must be filed.
2. In addition to the information filed, the new report of casing run must contain:
 - (a) grade of casing and whether new or used;
 - (b) date run;
 - (c) volume of cement used to cement pipe and cement waiting time;
 - (d) size of drilled hole.
3. In addition to the information filed, the new report of plugging must show:
 - (a) date work done;
 - (b) weight of mud used between cement plugs.
4. Form C-105 must be filed.

Page 2, Mr. Everett D. Burgett, November 6, 1963

Myers Union No. 1, Unit I of Section 11-23-27

1. Separate reports (C-103) for the casing program and the plugging program must be filed.
2. In addition to the information filed, the new report of casing run must contain:
- (a) grade of casing and whether new or used;
 - (b) date run;
 - (c) volume of cement used to cement pipe and cement waiting time.
3. In addition to the information filed, the new report of plugging must show:
- (a) date work done;
 - (b) weight of mud used between cement plugs.
4. Form C-105 must be filed.

Pure State No. 1, 2, 3 & 7, Section 15-21-27

1. Separate reports (C-110 & C-103) must be filed for each well showing the information relative to one well only.
2. In addition to the information filed, the new report on form C-103 must show the date each well was returned to production.

If you have any questions concerning this matter, do not hesitate to call on us.

Very truly yours,

OIL CONSERVATION COMMISSION

R. L. Stamets

RLS/uh

cc: Mr. A. L. Porter, Jr.

GOVERNOR
JACK M. CAMPBELL
CHAIRMAN

State of New Mexico
Oil Conservation Commission



LAND COMMISSIONER
E. S. JOHNNY WALKER
MEMBER

STATE GEOLOGIST
A. L. PORTER, JR.
SECRETARY - DIRECTOR

P. O. BOX 871
SANTA FE

May 9, 1963

CERTIFIED - RETURN
RECEIPT REQUESTED

Mr. Everett D. Burgett
102 South Canal Street
Carlsbad, New Mexico

Great American Insurance Company
Surety Claim Division
309 West Jackson Boulevard
P. O. Box 758
Chicago 90, Illinois

Re: CASE No. 2793
Order No. R-2483

Gentlemen:

I am enclosing herewith certified copies of Order No. R-2483 entered by the Commission in Case No. 2793 on May 8, 1963.

Please note that Paragraph (2) on Page 2 of the order requires the Magnolia State Well No. 1 to be plugged on or before June 1, 1963, and that Paragraph (3) on Page 3 of the order requires the Pure State Wells No. 1, No. 2, No. 3, and No. 7 to be plugged on or before August 1, 1963, if they are not producing on or before that date. Also, please note that the order requires that the District Supervisor, District II, Oil Conservation Commission, Artesia, New Mexico, be notified of the exact time and date plugging operations on each well are to commence.

If the provisions of Order No. R-2483 are not fully complied with, the Commission will be forced to file suit against the principal and surety on the plugging bond.

Very truly yours,

A handwritten signature in dark ink, appearing to read "J. M. Durrett, Jr.", is written over the typed name.

J. M. DURRETT, Jr.,
Special Assistant
Attorney General

JMD/esr
Enclosures

cc: Mr. M. L. Armstrong
Supervisor, District II
Oil Conservation Commission
Drawer DD - Artesia, New Mexico

Page 2, Mr. Everett D. Burgett, October 30, 1963

If you have any questions concerning this matter, do not hesitate to call upon me.

Very truly yours,

R. L. Stamets

RLS/uh

cc: A. L. Porter, Jr.

GOVERNOR
JACK M. CAMPBELL
CHAIRMAN

State of New Mexico
Oil Conservation Commission




LAND COMMISSIONER
E. S. JOHNNY WALKER
MEMBER

P. O. BOX 871
SANTA FE


STATE GEOLOGIST
A. L. PORTER, JR.
SECRETARY - DIRECTOR

TO WHOM IT MAY CONCERN:


I, A. L. PORTER, Jr., Secretary-Director of the New Mexico Oil Conservation Commission, do hereby certify that this is a true and correct copy of Commission Order No. R-2483 entered by the Commission on May 8, 1963.


A. L. PORTER, Jr.
Secretary-Director

MAY 8, 1963



IN WITNESS WHEREOF, I have affixed my hand and notarial seal this 8th day of May, 1963.


Notary Public

My Commission Expires:

September 22, 1965

MAIN OFFICE CCC

1963 OCT 31 PM 1:15

October 30, 1963

Everett D. Burgett
1001 Birch Lane
Carlsbad, New Mexico

Re: Delinquent Reports

Dear Mr. Burgett:

We note that there are several delinquent reports for various of your wells in Eddy County and are listing the wells and the reports due as follows:

Richardson & Bass State, #1 H, 5-25-28, completed July 6, 1963

Form C-103: for each string of casing run showing:
date run, size, weight and grade of
casing and the amount of cement used
and the waiting on cement time.

Form C-103: Plugging Report to show casing pulled,
if any, the size and location of all
cement plugs and the weight of mud
used between plugs.

Form C-105: Filled out completely as indicated there-
on.

Myers Union, #1 I, 11-23-27, completed January 24, 1962

Need all forms and information as for the Richardson
and Bass well above. Please note, this
information was requested by Mr. M. L.
Armstrong in his letter of April 16, 1962.

Further, to date we have not received the forms requested in our letter of October 17, 1963, a copy of which we are sending herewith. We suggest that you no longer delay the filing of these forms.

NEW MEXICO
OIL CONSERVATION COMMISSION

FIELD TRIP REPORT

Date 11/14/67

Name of Employee R. L. Stamets

Time of Departure 8:00 a.m. Time of Return 12:30 p.m.

Miles Travelled 113

In the space below please indicate purpose of trip and duties performed, listing wells or leases visited.


To: Eddy County to check dry holes in 16-18-26, 15-21-27, 13-19-27, 36-18-27 & 7-19-29. All O.K.

Checked location to be drilled in water basin. Not yet started.

Dale Burgetts Tanks in 15-21-27 were leaking. The wells have not produced in years and with luck he'll soon be out of oil.

MAIN OFFICE

'67 DEC 4 AM 8 19



Employee's Signature
District # 2

GOVERNOR
JACK M. CAMPBELL
CHAIRMAN

State of New Mexico
Oil Conservation Commission



P. O. BOX 871
SANTA FE

LAND COMMISSIONER
E. S. JOHNNY WALKER
MEMBER

STATE GEOLOGIST
A. L. PORTER, JR.
SECRETARY - DIRECTOR

May 9, 1963

CERTIFIED - RETURN
RECEIPT REQUESTED

Mr. Everett D. Burgett
102 South Canal Street
Carlsbad, New Mexico

Fireman's Fund Insurance Company
117 Montclair Drive, S.E.
Albuquerque, New Mexico
Attention: Claims Department

Re: CASE No. 2792
Order No. R-2482

Gentlemen:

I am enclosing herewith certified copies of Order No. R-2482 entered by the Commission on May 8, 1963, in Case No. 2792.

Please note that Paragraph (3) on Page 2 of the order requires that the District Supervisor, District II, Oil Conservation Commission, Artesia, New Mexico, be notified of the exact time and date plugging operations on each well are to commence and that the plugging of both wells must be completed on or before June 1, 1963.

If the provisions of Order No. R-2482 are not fully complied with, the Commission will be forced to file suit against the principal and surety on the plugging bond.

Very truly yours,

A handwritten signature in dark ink, appearing to read "J. M. Durrett, Jr.".


J. M. DURRETT, Jr.,
Special Assistant
Attorney General

JMD/esr
Enclosures

cc: Mr. M. L. Armstrong
Supervisor, District II
Oil Conservation Commission
Drawer DD - Artesia, New Mexico

GOVERNOR
JACK M. CAMPBELL
CHAIRMAN

State of New Mexico
Oil Conservation Commission




LAND COMMISSIONER
E. S. JOHNNY WALKER
MEMBER

P. O. BOX 871
SANTA FE

STATE GEOLOGIST
A. L. PORTER, JR.
SECRETARY - DIRECTOR

TO WHOM IT MAY CONCERN:


I, A. L. PORTER, Jr., Secretary-Director of the New Mexico Oil Conservation Commission, do hereby certify that this is a true and correct copy of Commission Order No. R-2482 entered by the Commission on May 8, 1963.


A. L. PORTER, Jr.
Secretary-Director

MAY 8, 1963



IN WITNESS WHEREOF, I have affixed my hand and notarial seal this 8th day of May, 1963.


Notary Public

My Commission Expires:

September 22, 1965

OIL CONSERVATION COMMISSION

P. O. BOX 2088

SANTA FE, NEW MEXICO

April 19, 1966

C
O
P
Y

Fireman's Fund American Insurance Companies
611 San Mateo Boulevard, S.E.
Albuquerque, New Mexico 87108

Attention: Mr. Paul D. Hines, Claims Representative

Re: File F 106 S 7613
Principal: Everett D. Burgett
Obligee: State of New Mexico
Case No. 2793, Order No. R-2483

Gentlemen:

Reference is made to your letter of April 14, 1966, directed to Mr. J. M. Durrett, Jr., Special Assistant Attorney General, pertaining to the Everett D. Burgett Magnolia State Well No. 1.

I have checked our file in this matter and find that Mr. Burgett has not, as yet, filed the necessary forms (C-103) concerning the Magnolia State Well No. 1.

Very truly yours,

I. R. TRUJILLO
Administrative Assistant

IRT/esr

cc: Oil Conservation Commission
Drawer DD
Artesia, New Mexico



ALBUQUERQUE BRANCH OFFICE: 611 SAN MATEO BOULEVARD, S.E. • ALBUQUERQUE, NEW MEXICO 87108

PHONE: 265-8331

April 14, 1966

Mr. J. M. Durrett, Jr.
Special Assistant Attorney General
Oil Conservation Commission
P. O. Box 2088
Santa Fe, New Mexico

Dear Mr. Durrett:

FILE: F 106 S 7613
PRINCIPAL: EVERETT D. BURGETT
OBLIGEE: STATE OF NEW MEXICO
CASE #2793
ORDER #R-2483

We are wondering whether or not Mr. Burgett has ever filed the necessary forms concerning Magnolia State Well No. 1 and you are able to release your plugging demand.

We would greatly appreciate a status report and any information which would allow us to assist you in getting this file behind us.

Very truly yours,

A handwritten signature in cursive script, appearing to read 'Paul D. Hines'.

Paul D. Hines
Claims Representative

PDH:lm

Dictated: 4/14/66

OIL CONSERVATION COMMISSION

P. O. BOX 871

SANTA FE, NEW MEXICO

October 21, 1964

Fireman's Fund American Insurance Companies
611 San Mateo Boulevard, S.E.
Albuquerque, New Mexico

Attention: Mr. John H. Chester, Claims Representative

Re: Your File: F 106 S 7613
Case No. 2793, Order No. R-2483
Principal: Everett D. Burgett

Gentlemen:

With reference to your letter of October 16, 1964, please be advised that our Artesia District Office has informed us that although Mr. Burgett contends that he has plugged the Magnolia State Well No. 1 he has not filed a plugging report or other reports required by the Commission. As Mr. Burgett did not notify our Artesia District Office of the date and time plugging operations were to commence as required by Order No. R-2483, a Commission representative did not witness the plugging. We therefore cannot release our demand against your company until our Artesia District Office is satisfied that the well was in fact plugged and the required reports have been filed with the Commission.

As the Pure State Wells No. 1, 2, 3, and 7 have produced a small quantity of oil since the issuance of Order No. R-2483, we hereby release our plugging demand concerning these wells.

If the Commission docket another case concerning plugging the Pure State Wells, we will notify you of the hearing. We also will notify you if Mr. Burgett files the necessary forms concerning the Magnolia State Well No. 1 and we are able to release our plugging demand.

Very truly yours,

J. M. DURRETT, Jr.
Special Assistant Attorney General

JMD/esr

cc: Oil Conservation Commission
Drawer DD, Artesia, New Mexico



ALBUQUERQUE BRANCH OFFICE: 611 SAN MATEO BOULEVARD, S.E. • ALBUQUERQUE, NEW MEXICO 87108
PHONE: 265-8331

Philip F. Kingsley: BRANCH MANAGER

October 16, 1964

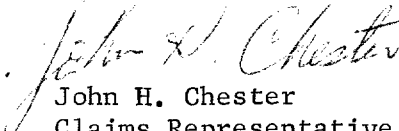
State of New Mexico Oil Conservation Commission
P. O. Box 871
Santa Fe, New Mexico

RE: File: F 106 S 7613
Case No.: 2793
Order No.: R-2483
Prin: Mr. Everett D. Burgett

Gentlemen:

In September of 1963, we received a letter from your office regarding the plugging of two separate wells. We contacted Mr. Burgett in this regard and he stated that although the wells had been properly plugged, your office was still concerned because he had not completed the proper reports to you. Since that time, we have not heard further from your office, and if such reports have been received, will you please write to us and inform us of the satisfactory conclusion of this situation.

Yours very truly,


John H. Chester
Claims Representative

JHC/tas

OIL CONSERVATION COMMISSION

P. O. BOX 2088

SANTA FE, NEW MEXICO 87501

October 3, 1968

C
O
P
Y

Mr. Bill Gressett
Supervisor, District II
Oil Conservation Commission
Drawer DD
Artesia, New Mexico

Dear Bill:

We have had several inquiries from the bonding company concerning the Everett D. Burgett Magnolia State Well No. 1 located in Unit E, Section 14, Township 21 South, Range 27 East, Eddy County, which well was ordered plugged by Order No. R-2483. The same order also affected the Burgett Pure State Wells Nos. 1, 2, 3, and 7. Please review the status of the wells and make any recommendations you feel should be made concerning the wells.

Very truly yours,

GEORGE M. HATCH
Attorney

GMH/esr

OIL CONSERVATION COMMISSION

P. O. BOX 2088

SANTA FE, NEW MEXICO 87501

October 3, 1968

C
Fireman's Fund American Insurance Companies
Roswell Claims Office
P. O. Box 697
Roswell, New Mexico 88201

O
Attention: Mr. John W. Hillin

Re: File F 106S 7613
Principal: Everett D. Burgett
Obligee: State of New Mexico
Order No. R-2483

P
Gentlemen:

Y
In answer to your letter of September 18, 1968, addressed to Mr. I. R. Trujillo, the Commission has not received the necessary forms from Mr. Burgett concerning the Magnolia State Well No. 1.

I am asking our Supervisor of District II to prepare recommendations concerning the Magnolia State well and the Pure State wells that were also the subject of the hearing. When the recommendations have been completed, I will forward the information to you.

Very truly yours,

GEORGE M. HATCH
Attorney

GMH/esr

cc: Mr. Bill Gressett
Supervisor, District II
Oil Conservation Commission
Drawer DD
Artesia, New Mexico



ROSWELL CLAIMS OFFICE: P. O. BOX 697 • ROSWELL, NEW MEXICO 88201

PHONE: 622-1870

September 18, 1968

I.R. Trujillo
Administrative Assistant
Oil Conservation Commission
P.O. Box 2088
Santa Fe, New Mexico

Re: File F 106S 7613 Principal: Everett D. Burgett
Obligee: State of New Mexico Case No. 2793 Order No. R-2483

Dear Mr. Trujillo:

We are kindly inquiring if the above principal, Mr. Burgett, has filed the necessary forms (C-103) concerning the Magnolia State Well No. 1.

We have experienced difficulty in receiving answers on correspondence directed to the principal and as the surety on this bond, would appreciate any information you can supply.

Yours very truly,

A handwritten signature in dark ink, appearing to read 'John W. Hillin'. The signature is fluid and cursive, with a long horizontal stroke extending to the right.

John W. Hillin,
Claims Representative

JWH/ft

cc: Mr. Tom Martin, WRO FS&B Claims
Mr. Monte Rowden, Albuquerque Claims Manager

1 - E 14 - 21 - 27

1 - J 15 - 21 - 27

3 - O "

7 - C "

OIL CONSERVATION COMMISSION

P. O. BOX 871

SANTA FE, NEW MEXICO

June 18, 1963

C
O
P
Y

Great American Insurance Company
Surety Claim Division
309 West Jackson Boulevard
P. O. Box 758
Chicago 90, Illinois

Attention: Mr. R. A. Mann, Claim Examiner

Re: Bond No. 586536, Case No. 2793,
Order No. R-2483

Gentlemen:

Order No. R-2483 entered by the Commission in Case No. 2793 on May 8, 1963, required the Magnolia State Well No. 1, located in Unit E of Section 14, Township 21 South, Range 27 East, NMPM, Eddy County, New Mexico, to be plugged on or before June 1, 1963. Please be advised that this well has not been plugged.

As I advised you in my letter of May 9, 1963, the Commission will be forced to file suit against the principal and your company as surety on the plugging bond if this well is not immediately plugged.

Very truly yours,

J. M. DURRETT, Jr.,
Special Assistant
Attorney General

JMD/esr

cc: Mr. M. L. Armstrong, Supervisor
District No. 2,
Oil Conservation Commission
Drawer DD - Artesia, New Mexico

OIL CONSERVATION COMMISSION

P. O. BOX 871

SANTA FE, NEW MEXICO

February 28, 1963

**CERTIFIED MAIL - RETURN
RECEIPT REQUESTED**

**Mr. Everett D. Burgett
102 South Canal Street
Carlsbad, New Mexico**

**Great American Insurance Company
309 West Jackson Boulevard
P. O. Box 758
Chicago 90, Illinois**

**Re: Well Plugging, Eddy County,
New Mexico - Great American
Indemnity Company \$10,000
Blanket Bond, No. 586436**

Gentlemen:

**Pursuant to information furnished us by Mr. M. L. Armstrong,
Supervisor, District No. II, Oil Conservation Commission, Artesia,
New Mexico, we hereby make demand that you plug the following-
described wells in accordance with a Commission-approved plugging
program:**

- (1) Everett D. Burgett Pure State Well No. 1, located
in Unit J, 1650 feet from the East line and 1650 feet
from the South line of Section 15, Township 21 South,
Range 27 East, NMPM, Eddy County, New Mexico.**
- (2) Everett D. Burgett Pure State Well No. 2, located
in Unit J, 1650 feet from the South line and 2310
feet from the East line of Section 15, Township 21
South, Range 27 East, NMPM, Eddy County, New Mexico.**
- (3) Everett D. Burgett Pure State Well No. 3, located
in Unit O, 660 feet from the South line and 1980**

OIL CONSERVATION COMMISSION

P. O. BOX 871

SANTA FE, NEW MEXICO

-2-

February 28, 1963

Mr. Everett D. Burgett
102 South Canal Street
Carlsbad, New Mexico

Great American Insurance Company
39 West Jackson Boulevard
P. O. Box 758
Chicago 90, Illinois

feet from the East line of Section 15, Township 21
South, Range 27 East, NMPM, Eddy County, New Mexico.

- (4) Everett D. Burgett Pure State Well No. 7, located
in Unit O, 990 feet from the South line and 2310
feet from the East line of Section 15, Township 21
South, Range 27 East, NMPM, Eddy County, New Mexico.
- (5) Everett D. Burgett Magnolia State Well No. 1, located
in Unit E, 2310 feet from the North line and 330 feet
from the West line of Section 14, Township 21 South,
Range 27 East, NMPM, Eddy County, New Mexico.

The above wells must be plugged on or before April 1, 1963.
Mr. Armstrong must be contacted for an appropriate plugging program
and must be given an opportunity to witness the plugging of each
well as it is being accomplished.

Very truly yours,

JAMES M. DURRETT, Jr.,
Special Assistant Attorney General

JMD/esr

cc: Mr. M. L. Armstrong
Supervisor, District No. II
Oil Conservation Commission
Drawer DD
Artesia, New Mexico

NEW MEXICO
OIL CONSERVATION COMMISSION

MAIN OFFICE OCC

1964 MAR 19 AM 8:21

FIELD TRIP REPORT

Date 3-17-64

Name of Employee M. L. Armstrong

Time of Departure 12:30 p.m. Time of Return 3:30 p.m.

Miles Travelled 92

In the space below please indicate purpose of trip and duties performed, listing wells or leases visited.

Checked Dale Burgett's wells in the Macruder Pool, found no wells pumping,
needed to be the same amount in tanks that has been for some time.

ILLEGIBLE

Employee's Signature
District # 2

OIL CONSERVATION COMMISSION

221 CANAL STREET

ARTERIA, NEW MEXICO

Mr. Everett R. Fargitt
221 South Canal Street
Albuquerque, New Mexico

Dear Sir:

This letter will acknowledge receipt of your Form G-10, Report of Production, for the month of February 1942, for your Magnolia-Blanco and Para-State No. 1 Lease, Township 21 South, Range 27 East, Section 10, T-21S, R-27E, S-10E, and G-110 for your Para-State No. 1 Lease, Township 21 South, Range 27 East, Section 15-21S-27E.

We have filed G-111, Monthly Report, for the month of February for your Para-State No. 1 well and a Form G-112, Report of Production, for the month of April for the Para-State No. 1 well which is listed as an allowable assignment. It is to be noted that the well number and the March and April reports for the Para-State No. 1 well, please file original reports.

Now, with regard to your Form G-10, Report of Production, and Form G-110, Certificate of Compliance and Authorization, for your No. 1 Para-State in the State, with which I am withholding approval of these forms until we have received a production statement of output from the approved of your Form G-10, Report of Production, which I approved on April 7, 1942, with the output coming in not more than 10 percent of output. When the 10 percent production statement is received, and a Form G-111, Report of Production, has been filed in compliance with the provisions of the Act, please file original reports for the month of May, which is due on May 1, 1942.

ILLEGIBLE

Mr. Everett D. Burgett

- 2 -

May 23, 1955

Form-State No. 2 will. This form should be completed within 30 days after completion (6 copies).

State very much

oil company

L. A. BURGETT

Supervisor, Santa Fe

LAW/1h

cc: O. G. Co., El Paso, Attached As In Part
O. G. Co., Santa Fe
The Pure Oil Company, Box 1234, Houston

ILLEGIBLE

ILLEGIBLE

Everett D. Burgett

Everett Burgett

EVERETT D. BURGETT OIL COMPANY

(Dale Burgett)

CARLSBAD, NEW MEXICO

1/30/57

N. Mex. Oil Conservation Commission
Santa Fe, N. Mex.

Dear Sir.

I would like to ask the commission for a hearing on drilling a bunch of unorthodox locations 4 of these locations are within 165 ft. of the property line I have talked with the owners of the statelease holders and they say they have no objection to my drilling that close to them and it may help them to determine what to do.

Even though I probably wouldn't want to drill all of the locations I have planed I would ~~know~~ know which ones to drill until I had drilled the first 2 or 3. on 5 acer spacing.

I would want to drill these with a shot hole drill as they would only be about 550' deep.

If this formation has enough aera to pay to produce it and if the formation will not give up but just 3 or 4 bbls per day per well as has been the past experience. There would have to be more wells per 40 to make them pay out or pay to produce over a shorter length of time.

I beleive and have information which helps that somewhere in this described area there would be several feet of highly porous lime that might yield better than the wells that are presently producing.

Even though this sounds like a screwball operation I beleive that it would work,

Please advise if this would be possible

Yours very truly,

Everett D. Burgett

Everett D. Burgett

ILLEGIBLE

1955

(OPERATOR)			(LEASE)		(POOL)		
MONTH	DAILY ALLOW.	MONTHLY ALLOW.	PROD.	RUNS	ADJUST.	UNRUN ALLOW.	ACTUAL STORAGE
BROUGHT FORWARD							
JANUARY			0	0			
FEBRUARY			75	0			
MARCH			400	0			
APRIL			300	180 - 420			
MAY			370	238 - 238			
JUNE			396	277 - 238			
JULY			420	420			
AUGUST			380	238 - 119			
SEPTEMBER			275	242			
OCTOBER			186	238			
NOVEMBER			220	238			
DECEMBER			345	119			

1956

JANUARY			213	119			
FEBRUARY			290	357			
MARCH			90	119			
APRIL			25	119			
MAY							
JUNE			3985	16 months			
JULY							
AUGUST							
SEPTEMBER				Average 249			
OCTOBER							
NOVEMBER							
DECEMBER							

BALANCE CARRIED FORWARD

OIL CONSERVATION COMMISSION

P. O. BOX 871

SANTA FE, NEW MEXICO

July 2, 1957

Mr. Randall Montgomery
Mr. M. L. Armstrong

Gentlemen:

A field inspection of the properties operated by Everett D. Burgett in the Magruder Yates Pool, Eddy County, New Mexico, on June 29, 1957, and a check of the records in the Hobbs and Artesia Commission Offices revealed the following irregularities:

Pure State Lease

1. Surface waste as indicated by oil on ground around tanks. (Apparently caused by overflow of tanks)
2. No visible means of measuring oil "in tanks located on the lease" as required by Rule 309 a.
3. Oil being transported by Everett D. Burgett without authority. (No form C-110 on file with the Commission authorizing Mr. Burgett to transport oil.)
4. Mr. Burgett has not filed Form C-112, Transporter's and Storer's Monthly Report, for the months during which he has transported the oil.
5. Corrected Forms C-115, Operator's Monthly Report, for the months of March, April and May of 1957 have not been filed as directed by the Hobbs Office of the Commission.
6. Well Number 7 was on production at the time of field inspection although no allowable has ever been assigned this well. (Form C-103, Misc. Reports on Wells, reporting the test of casing shut off, Form C-104, Request for (Oil-Gas) Allowable, and Form C-110, Certificate of Compliance and Authorization to Transport Oil and Natural Gas, have not been filed for this well.
7. Wells on lease which have been abandoned either permanently or temporarily without having been plugged in accordance with Rule 202.

ILLEGIBLE

Mr. Montgomery & Mr. Armstrong

July 2, 1957

Magnolia State Lease

1. Surface waste as indicated by oil on the ground around the tanks. (Mr. Burgett explained that this was caused by temporary equipment failure.)
2. Well Number 1 on production at the time of inspection although no allowable has been assigned to this well since January, 1956.

In view of the above cited violations and haphazard operation practices, I instructed Mr. Burgett to shut in all of his wells immediately, and by copy of this letter Mr. Montgomery is being instructed to cancel allowables which have been assigned to the Pure State Wells Numbered 1, 2 and 3. No further allowable will be assigned any well on these leases until the discrepancies referred to above have been corrected and a satisfactory field inspection report has been filed by Mr. Armstrong.

You will note that a copy of this letter is being given to each of the other Commissioners, Mr. Burgett, Pure Oil Company and Magnolia Petroleum Company.

Yours very truly,

A. L. Porter, Jr.
Secretary - Director

ALP:bp

CC-Governor Meehan
Commissioner Morgan
Mr. E. C. Burgett
Pure Oil Company
Magnolia Petroleum Company

ILLEGIBLE

OIL CONSERVATION COMMISSION

P. O. BOX 871

SANTA FE, NEW MEXICO

July 16, 1957

Mr. Everett D. Burgett
102 South Canal
Carlsbad, New Mexico

Dear Mr. Burgett:

This will acknowledge receipt of your letter of July 11th in which you advise that you have corrected the irregularities as outlined in our letter to you July 2nd. I have talked with Mr. Armstrong by telephone, and he assures me that an inspection of your operations will be made at an early date, and upon receipt of a satisfactory report from Mr. Armstrong our Proration Manager, Mr. Randall Montgomery, will be advised to assign allowables to those wells on your Magnolia State Lease and those on your Pure State Lease which are presently capable of producing.

In the future, frequent inspections of your operations will be made, and you will be expected to file all of the necessary Commission forms on or before the due date.

Yours very truly,

A. L. Porter, Jr.
Secretary - Director

ALP:bp

CC-Mr. Randall Montgomery
Mr. M. L. Armstrong
Pure Oil Company
Magnolia Petroleum Company

EVERETT D. BURGETT OIL COMPANY

(Dale Burgett)

CARLSBAD, NEW MEXICO

July 11, 1957

J. L. Porter Jr.
Oil Conservation Commission
Santa Fe, N. Mex.

Dear Mr. Porter,

Reference is made to a copy of a letter I received that you wrote to Mr. Randall Montgomery and Mr. Armstrong of the Hobbs and Artesia Offices of Oil Commission. Regarding irregularities on the Pure and Magnolia leases in Magruder Yates Pool.

All the Items you mentioned in the letter have been corrected all the ~~E~~ Forms have been filed with Mr. Armstrong and He has been advised that the field is ready for his inspection. Mr. Armstrong was at the Field today to inspect the plugging of the Pure State 4,5,6 I only liked a little having everything ready, I was advised he would have to have clearance with you before I could start pumping. We went over the paper work and could not find anything that was left out. Mr. Armstrong was to make final inspection after he checked with you on completion of paper work on C115 and Slo 111 C112, C 110, C104, C105, C 103.

Please advise if there is anything else. and in the future I have reports in on or before due date.

Yours very truly,


Everett D. Burgett

cc Pure Oil Co.
Magnolia Petroleum Co.

NEW MEXICO
OIL CONSERVATION COMMISSION
BOX 2045
Hobbs, New Mexico

CORRECTION:

C O P Y

July 1957
No. **125**

SUPPLEMENT TO THE OIL PRORATION SCHEDULE

DATE **July 12, 1958**

PURPOSE: **ALLOWABLE ASSIGNMENT (CORRECTION)**

Effective July 15, 1957 the Everett D. BURGOTT wells in the Magruder Yates pool are hereby assigned allowances as follows:

Magnolia St. 1-E, 14-17-27	2	tbls. Daily	34	Current
Pera St. 1-2-J, 15-21-27	5 "	@	85 "	
" 3-7-0, "	10 "	"	170 "	

BNW/cd

Everett D. BURGOTT

Everett D. BURGOTT

OIL CONSERVATION COMMISSION

Proration Manager

ILLEGIBLE

EXTRA COPY

NEW MEXICO
OIL CONSERVATION COMMISSION
BOX 2045
Hobbs, New Mexico

C O P Y

July 1957

No. 42

SUPPLEMENT TO THE OIL PRORATION SCHEDULE

DATE July 1, 1957

PURPOSE: ALLOWABLE CANCELLATION

Effective July 1, 1957 the allowances for wells of Everett D. BURGESS listed below in the Magruder Yates pool are hereby cancelled.

Para St. 1-2-J, 15-21-27

Para St. 3-0, "

RPM/cd

Everett D. BURGESS

Artesia Pipeline

OIL CONSERVATION COMMISSION

ILLEGIBLE

Proration Manager

EXTRA COPY

NEW MEXICO
OIL CONSERVATION COMMISSION
BOX 2045
Hobbs, New Mexico

July 1957
No. 42

SUPPLEMENT TO THE OIL PRORATION SCHEDULE

DATE July 1, 1957

PURPOSE: ALLOWABLE CANCELLATION

Effective July 1, 1957 the allowables for wells of Everett D. Burgett listed below in the Magruder Yates pool are hereby cancelled.

Acres St. 1-2-J, 15-21-27

Acres St. 3-0, "

RPM/ad

Everett D. Burgett

cc/ Artesia Pipeline

OIL CONSERVATION COMMISSION

R. F. Montgomery
Proration Manager

ILLEGIBLE

EXTRA COPY

GOVERNOR

EDWIN L. MECHEM
CHAIRMAN

New Mexico
OIL CONSERVATION COMMISSION

LAND COMMISSIONER, MURRAY E. MORGAN
MEMBER

STATE GEOLOGIST, A.L. PORTER JR.
SECRETARY DIRECTOR



205 CARPER BUILDING
ARTESIA, NEW MEXICO

July 11, 1958

Mr. A. L. Porter, Jr.
P. O. Box 871
Santa Fe, New Mexico

Dear Pete,

Three men from the State Land Office, Bill Gressett and myself, made a field inspection of the properties operated by Dale Burgett in the Magruder Yates Pool, Eddy County, New Mexico, on July 10, 1958.

We found the fence around the burning pit and tank battery down, with oil in both. And cow tracks around the tank battery. The burning pit has run over and washed the wall out, leaving oil and salt water over the flat land, for a mile or more below the pit. Dale has a pump sitting about a quarter of a mile down in the pasture where he must have been picking up oil.

Bill Gressett was at the lease on July 8, 1958, and found two wells pumping directly into the pit and running down the flat land. However, the wells were shut in today.

Dale's wife is the pumper, I understand, and Dale is in Old Mexico drilling for oil, and won't be back for a week or so.

I can't describe the conditions of the lease. However, I can say the conditions are much worse than when you were last there. We spoke with the rancher and he is pretty upset.

Yours very truly,

M. L. Armstrong,
Supervisor, District No. 2

MLA/jn

July 14, 1958

Mr. Everett D. Burgett
102 South Canal Street
Carlsbad, New Mexico

Dear Sir:

Three men from the State Land Office, Bill Gressett and myself, visited your Pure State Lease in the Magruder Yates Pool, Eddy County, New Mexico, on July 10, 1958.

We found the Northeast Corner of your water pit had washed out, letting oil and water scatter over the pasture land. Also, we noticed the fence around the pit was down in a number of places and that cattle had been in.

I tacked a notice on the power pole close to the tank battery, shutting in the lease. And under no circumstance shall this lease be produced until the Rules and Regulations of the Oil Conservation Commission have been complied with. When corrective measures have been made, notify us and someone with the Commission will inspect it, if everything is in order at that time you can start producing the lease again.

Yours very truly,

OIL CONSERVATION COMMISSION

M. L. Armstrong,
Supervisor, District No. 2

MLA/jn

CC: Oil Conservation Commission, Santa Fe, New Mexico

Refer Reply to
Oil & Gas Royalty Division

March 23, 1959

Magnolia Petroleum Company
116 W. 1st Street
Roswell, New Mexico

Re: Lease E-1290

Attention: Mr. S. P. Hannifin

Gentlemen:

Your Lease E-1290 has failed to produce oil and gas in paying quantities since June, 1958. Therefore your Lease E-1290 has expired by its own terms..

This Lease was expired on all State Records March 19, 1959. In case you have recorded this Lease in Eddy County, we are enclosing a copy of the New Mexico Statutes covering releases of oil and gas leases in New Mexico.

We thought that perhaps you were not cognizant of it.

Yours very truly,

MURRAY E. MORGAN
Commissioner of Public Lands
By:

Ted Bilberry, Supervisor
Oil & Gas Division

cc: Oil Conservation Commission
Santa Fe, New Mexico

MEM:TB:ML

Great American
Insurance Company
P. O. Box 758
Chicago 90, Ill

MAIN OFFICE OCC

1963 SEP 20 PM 1 32

REGISTERED MAIL-SPECIAL DELIVERY

file
[Signature]

September 18, 1963

Mr. Everett Dale Burgett
102 S. Canal
Carlsbad, New Mexico

Bond No. 586436
Pure State Wells 1, 2, 3, 7

Dear Sir:

Demand has been made upon this Company pursuant to our bond to plug the captioned wells. We, in turn, hereby make demand upon you to do so.

Upon your failure to notify us within 48 hours of receipt of this letter of your intention to comply, we will proceed to act in accord with the directive of the Oil Conservation Commission of the State of New Mexico. You will be held to indemnify us under the terms of the bond for any and all expenses so incurred.

Yours very truly,
LOSS AND CLAIM DEPARTMENT

John Newell,
Claim Examiner

JN:sd

cc: Oil Conservation Commission
State of New Mexico

H. V. Burke, Field Supervisor
Albuquerque, New Mexico

OIL CONSERVATION COMMISSION
P. O. BOX 871
SANTA FE, NEW MEXICO

September 12, 1963

CERTIFIED - RETURN
RECEIPT REQUESTED

Fireman's Fund Insurance Company
117 Montclair Drive, S.E.
P. O. Box 8266
Albuquerque, New Mexico

Attention: Mr. George R. Lambert

Re: Case No. 2793
Order No. R-2483

Gentlemen:

I am enclosing herewith a certified copy of the above order which required your principal, Mr. Everett D. Burgett, to plug the Pure State Wells Nos. 1, 2, 3, and 7 on or before August 1, 1963. As these wells were in existence at the time your bond was accepted by the Commission and your principal is now in default under the terms of Order No. R-2483, demand is hereby made upon your company to plug the above wells in accordance with the requirements of Order No. R-2483.

Please note that the order requires that the District Supervisor, District 2, Oil Conservation Commission, Artesia, New Mexico, be notified of the exact time and date plugging operations on each well are to commence. If these wells are not immediately plugged in accordance with Order No. R-2483, the Commission will file suit against the principal and your company, as surety, on the plugging bond.

Very truly yours,

J. M. DURRETT, Jr.
Special Assistant
Attorney General

JMD/esr
Enclosure

cc: Mr. M. L. Armstrong, Supervisor, District 2
Oil Conservation Commission
Drawer DD - Artesia, New Mexico

OIL CONSERVATION COMMISSION
P. O. BOX 871
SANTA FE, NEW MEXICO

September 12, 1963

CERTIFIED - RETURN
RECEIPT REQUESTED

Great American Insurance Company
Surety Claim Division
309 West Jackson Boulevard
P. O. Box 759
Chicago 90, Illinois

Attention: Mr. R. A. Mann, Claim Examiner

Re: Bond No. 586536, Case No. 2793,
Order No. R-2483

Gentlemen:

As your principal, Mr. Everett D. Burgett, is now in default under the provisions of Order No. R-2483, demand is hereby made upon your company to plug the Pure State Wells Nos. 1, 2, 3, and 7 in accordance with the provisions of Order No. R-2483.

If the above wells are not plugged immediately, suit will be filed against the principal and your company, as surety, on the plugging bond.

Very truly yours,

J. M. DURRETT, Jr.
Special Assistant
Attorney General

JMD/esr

cc: Mr. M. L. Armstrong
Supervisor, District 2
Oil Conservation Commission
Drawer DD
Artesia, New Mexico

C
O
P
Y

GOVERNOR
JACK M. CAMPBELL
CHAIRMAN

State of New Mexico
Oil Conservation Commission



P. O. BOX 871
SANTA FE

LAND COMMISSIONER
E. S. JOHNNY WALKER
MEMBER

STATE GEOLOGIST
A. L. PORTER, JR.
SECRETARY - DIRECTOR

August 8, 1963

MEMORANDUM

TO: FILES IN CASE NO. 2793 AND CASE NO. 2792

SUBJECT: FIREMAN'S FUND INSURANCE COMPANY, \$10,000 BLANKET
WELL PLUGGING BOND

The Fireman's Fund Insurance Company \$10,000 Blanket Well Plugging Bond should not be cancelled until all wells involved in Case 2793, Order No. R-2483, have been satisfactorily plugged. The Pure State wells involved in Case 2793 were drilled or acquired by Everett D. Burgett under a \$10,000 Blanket Well Plugging Bond from Great American Indemnity Company, who have subsequently merged with Great American Insurance Company. However, all of the Pure State wells were owned and operated by Everett D. Burgett when the Fireman's Fund Insurance Company bond was issued and approved by the Commission. Therefore, it may be necessary to look to Fireman's Fund Insurance Company concerning these wells and their bond should not be released until all of the wells have been satisfactorily plugged.

J. M. DURRETT, Jr.
Attorney

GOVERNOR
JACK M. CAMPBELL
CHAIRMAN

State of New Mexico
Oil Conservation Commission



LAND COMMISSIONER
E. S. JOHNNY WALKER
MEMBER

STATE GEOLOGIST
A. L. PORTER, JR.
SECRETARY - DIRECTOR

P. O. DRAWER DD
ARTESIA, NEW MEXICO

August 1, 1963

Mr. J. L. Everett, Jr.
Oil Conservation Commission
P. O. Box 221
Santa Fe, New Mexico

Dear Sir:

In answer to your letter of August 1, 1963. On July 31st Bill inspected the following wells of Everett S. Burgett.

Pure State #1, 2, 3 & 7 in section 14-21B-273.

#1--Tubing and rods in hole, pump jack over hole, but no motor.

#2--Tubing and rods in hole, pump jack over hole, but has gear box removed, two tanks one about 100 barrels and the other about 200 barrels, these tanks are just a few feet from well #2, and there is some oil still on the ground around one of the tanks and a dead cow close by.

#3--Rods ending in hole, seems it has a submergible pump as there is some wires out the top of well.

#7--Rods tubing in hole, it seems to have a submergible pump as there is some wires out the top of well.

Magnolia State #1, section 14-21B-274, 5B 34, someone has installed a marker on this well since he was ordered to plug same, if he plugged it we were not notified. He has also leveled the pits, but left a tank and junk on location.

Meyer Union #1, section 11-23-27, 1B 34, the plugging of this well was witnessed by Howard Nobley, it is o.k. except marker has 1B 3E, 12-23-27 it should be 1B 34, 11-23-27, he has not submitted Form C-103 (any other forms except C-104).

Richardson & Bass State #1, 3B 12, 5-25-28, the plugging of this well was witnessed by Bill, it is o.k. except he has not submitted any C-103 (any other forms except C-104).

-2-

Mr. J. L. Burgett, Jr.

I have not received any word from Mr. Lambert concerning any of these wells. Burgett plugged the Richardson & Bass #1, and Meyers Union #1, not Hobbs Pipe and Supply.

Very truly yours,

OIL CONSERVATION COMMISSION

L. L. Armstrong
L. L. Armstrong
Supervisor, District #2

OIL CONSERVATION COMMISSION

P. O. BOX 871

SANTA FE, NEW MEXICO

May 21, 1963

C
O
P
Y

Great American Insurance Company
Loss and Claim Department
309 West Jackson Boulevard
Chicago 90, Illinois

Attention: Mr. R. A. Mann, Claim Examiner

Re: Bond No. 586536, Case
No. 2793, Order No. R-2483

Gentlemen:

We have your letter of May 17, 1963.

Please be advised that the above bond was cancelled May 10, 1957, only as to liability for wells drilled or acquired by the principal subsequent to May 10, 1957. Our files reflect that the Pure State Well No. 1 was acquired by your principal on February 3, 1955; that the Pure State Well No. 2 was acquired by your principal on February 3, 1955; that the Pure State Well No. 3 was acquired by your principal on April 7, 1955; that the Pure State Well No. 7 was drilled by your principal on March 25, 1957; and that the Magnolia-State Well No. 1 was acquired by your principal on February 3, 1955.

Very truly yours,

J. M. DURRETT, Jr.,
Special Assistant
Attorney General

JMD/esr

OIL CONSERVATION COMMISSION
P. O. BOX 871
SANTA FE, NEW MEXICO

August 1, 1963

Mr. M. L. Armstrong
Supervisor, District No. 2
Oil Conservation Commission
Drawer DD
Artesia, New Mexico

Re: Case No. 2793
Order No. R-2483

Dear Mose:

Please advise me of the status of the Magnolia State Well No. 1, Pure State Well No. 1, Pure State Well No. 2, Pure State Well No. 3, and Pure State Well No. 7, in Sections 14 and 15, Township 21 South, Range 27 East, Eddy County, New Mexico.

If the bonding company has not contacted you concerning the Pure State wells, I will advise them that suit will be filed immediately if they do not begin plugging operations.

Very truly yours,

J. M. DURRETT, Jr.
Attorney

JMD/esr

C
O
P
Y

OIL CONSERVATION COMMISSION

P. O. BOX 871

SANTA FE, NEW MEXICO

May 9, 1963

**CERTIFIED - RETURN
RECEIPT REQUESTED**

**Mr. Everett D. Burgett
102 South Canal Street
Carlsbad, New Mexico**

**Great American Insurance Company
Surety Claim Division
309 West Jackson Boulevard
P. O. Box 758
Chicago 90, Illinois**

**Re: CASE No. 2793
Order No. R-2483**

Gentlemen:

I am enclosing herewith certified copies of Order No. R-2483 entered by the Commission in Case No. 2793 on May 8, 1963.

Please note that Paragraph (2) on Page 2 of the order requires the Magnolia State Well No. 1 to be plugged on or before June 1, 1963, and that Paragraph (3) on Page 3 of the order requires the Pure State Wells No. 1, No. 2, No. 3, and No. 7 to be plugged on or before August 1, 1963, if they are not producing on or before that date. Also, please note that the order requires that the District Supervisor, District II, Oil Conservation Commission, Artesia, New Mexico, be notified of the exact time and date plugging operations on each well are to commence.

If the provisions of Order No. R-2483 are not fully complied with, the Commission will be forced to file suit against the principal and surety on the plugging bond.

Very truly yours,

**J. M. DURRETT, Jr.,
Special Assistant
Attorney General**

**JMD/esr
Enclosures**

**cc: Mr. M. L. Armstrong
Supervisor, District II
Oil Conservation Commission
Drawer DD - Artesia, New Mexico**

OIL CONSERVATION COMMISSION

P. O. BOX 871

SANTA FE, NEW MEXICO

June 7, 1963

Postmaster
U. S. Post Office
Carlsbad, New Mexico

Dear Sir:

On May 10, 1963, this office dispatched a letter addressed to Mr. Everett D. Burgett, 102 South Canal Street, Carlsbad, New Mexico, by Certified Mail No. 859319.

On May 28, 1963, the letter was returned to this office marked "Unclaimed." The letter had been opened and stapled shut. It also contains a circular stamp indicating it was mailed from Carlsbad on May 22nd at 3:30 p.m., but was not received by this office until May 28, 1963. The addressee's address had been stricken and "Box 940" written beneath the address. With different colored ink an "X" has been stricken through the entire address and an arrow indicates our return address along with your stamp "Return to Writer." Another discrepancy exists on this letter. It is stamped "1st Notice May 28, 1963" and "2nd Notice May 16, 1963." This letter was received by this office on May 28, 1963. Also, POD Form 3811 has not been returned to this office.

We call this matter to your attention as this letter contained correspondence pertaining to official Oil Conservation Commission orders and certified copies of the orders.

If this letter has been handled in due course by the Post Office Department, we would appreciate your so advising us. We are particularly interested to know if a certified mail letter returned marked "Unclaimed" may in any way be opened without tampering with the United States mails.

Thank you for your assistance.

Very truly yours,

J. M. DURRETT, Jr.,
Attorney

JMD/esr

OIL CONSERVATION COMMISSION

P. O. BOX 871

SANTA FE, NEW MEXICO

June 7, 1963

Mr. W. A. Gressett
Deputy Oil & Gas Inspector
District No. 2
Oil Conservation Commission
Drawer DD
Artesia, New Mexico

Re: Cases Nos. 2792 and 2793, Orders
Nos. R-2482 and R-2483

Dear Bill:

I am enclosing herewith two certified copies of each order issued in the above cases. Please take these orders to Carlsbad, New Mexico, and serve them in person upon Everett D. Burgett. His address is 102 South Canal Street, Carlsbad, New Mexico.

If Burgett is not at home and you cannot locate him, then you may serve the orders by delivering them to any other person over 15 years of age who resides at his residence. If no one at his residence will accept the orders, then post them on the door with a thumb tack. If you contact Burgett in person and he will not accept the orders and will not allow you to read them to him, state, "You have been served," throw the orders on the ground, and walk off. If Burgett will not accept them at his residence, read them to him, if he refuses, stick them on the door with a thumb tack. If he attempts to stop you, throw them on the ground and state, "You have been served."

If convenient take Dick or someone with you as a witness. Make a note of the time of day you served the orders and the date, and advise me and I will prepare an Affidavit of Service for your signature.

Call me if you have any trouble.

Very truly yours,

J. M. DURRETT, Jr.,
Attorney

JMD/esr
Enclosures



Great American Insurance Company

New York

May 17, 1963

309 WEST JACKSON BOULEVARD
CHICAGO 90

State of New Mexico Oil Conservation Commission
P.O. Box 371
Santa Fe, New Mexico

Attn: Mr. J. M. Garrett, Jr.,
Special Assistant Attorney General

Bond No. 555536
Case No. 2743
Order No. 8-1483

*Case file
me*

Gentlemen:

Your correspondence of May 3, 1963 is before me.

Please be advised that our above captioned bond regarding Everett Dale Garrett of 112 South Canal Street, Carlsbad, New Mexico, was cancelled May 10, 1963.

Prior material relating to our former principal and preceding your above noted correspondence was a docket of the examiner hearing for Wednesday, April 24, 1963 to start at 9:00 a.m. in the Oil Conservation Commission Conference Room, State Land Office Building, Santa Fe, New Mexico. The wells subject to the plugging directive though geographically ascertained, are not identified with regard to date of drilling.

It is respectfully requested that you forward to the writer such information in order for this Company to expedite its liability and expedite the conclusion of this claim.

Yours very truly,
LOUIS A. MARR, CLAIM EXAMINER

L. A. Marr

R. A. Marr,
Claim Examiner

RAF:jaw

OIL CONSERVATION COMMISSION

P. O. BOX 871

SANTA FE, NEW MEXICO

June 18, 1963

C
O
P
Y

Mr. W. A. Gressett
Deputy Oil & Gas Inspector
District No. 2
Oil Conservation Commission
Drawer DD
Artesia, New Mexico

Dear Bill:

I am enclosing herewith an original and two copies of Affidavit of Service of Process in Case No. 2792 and Case No. 2793.

If you have access to a Notary Public, please sign all three copies of each affidavit before the notary and keep one copy of each for your files, returning the rest to me. If you do not have access to a Notary Public, bring them with you to the next hearing, or sign the affidavits and mail them back to me and I will have Ida notarize them.

Thanks for your assistance.

Very truly yours,

J. M. DURRETT, Jr.,
Attorney

JMD/esr
Enclosures

NEW MEXICO
OIL CONSERVATION COMMISSION

FIELD TRIP REPORT

Date 9/12/66

Name of Employee W. A. Gressett

Time of Departure 2:00 p.m. Time of Return 4:45 p.m.

Miles Travelled 90

In the space below please indicate purpose of trip and duties performed, listing wells or leases visited.

Field inspection of Everett D. Burgett, Pure State Lease in Section 15-21-27. I can not tell that anything has been done since the early part of 1964.

W. A. Gressett

Employee's Signature

District # 2

State of New Mexico



Commissioner of Public Lands

E. S. JOHNNY WALKER
COMMISSIONER



P. O. BOX 791
SANTA FE, NEW MEXICO

October 28, 1963

Mr. E. S. Johnny Walker
Commissioner of Public Lands
P. O. Box 791
Santa Fe, New Mexico

Attention: Mr. Larry Bynon

Gentlemen:

On October 25, 1963 Mr. Bill Gressett, Oil & Gas Inspector for the Oil Conservation Commission, and myself made an inspection of the state oil and gas lease comprising the W/2 SE/4 of Section 15, T-21-S, R-27-E operated by Mr. E. D. Burgett.

We found a hole in the tank through which approximately 230 barrels of oil had drained onto the road and down the ditches. Approximately 70 barrels of this oil was recovered, and the remainder, except that which had soaked into the ground, was burned. About 2 acres of land was damaged; however, most of this land had been covered with oil before.

I am sending pictures which will possibly help you to determine just what happened. The distance from the tank to the outer edge of the area which was burned is approximately 1500 to 1600 feet.

Yours very truly,

A handwritten signature in cursive script that reads "Ray M. Griffin".

Ray M. Griffin
Fieldman

Copies in case file

NEW MEXICO
OIL CONSERVATION COMMISSION

FIELD TRIP REPORT

Date 2/10/64

Name of Employee R. L. Stamets

Time of Departure 1:00 p.m. Time of Return 3:37 p.m.

Miles Travelled 82

In the space below please indicate purpose of trip and duties performed, listing wells or leases visited.

To check E. D. Burgett's , Pure State Lease in section 15-21-27,
no apparent changes, all wells shut in. Fluid in pit at level of
overflow line from settling tank. Settling tank full. Oil tanks
full or nearly so. Connections are dirty and no oil appears to have
been run.

Stopped and diagrammed Franklin, Aston & Fair's Empire Abo Storage System

No. 1 on way back to Artesia.

R. L. Stamets

Employee's Signature

District # 2

NEW MEXICO
OIL CONSERVATION COMMISSION

FIELD TRIP REPORT

Date 1/23/64

Name of Employee W. A. Gressett

Time of Departure 8:00 a.m. Time of Return 12:30 p.m.

Miles Travelled 109

In the space below please indicate purpose of trip and duties performed, listing wells or leases visited.

Field check: Mr. Everett D. Burgett, Pure State Lease in section 15-21-27.

All of the wells are down. The last time that I found them pumping was on 12-1-63. There is the same amount of oil in the tanks (one is full, the other is half full.)

Visit to: Robert A. Canagar, #1-Tube State 32-21-24

They were moving the pulling unit off, there was a small amount of cement about 8' left in the 2-7/8" that had to be drilled out before they could get the blanking tool out. It is now cleaned out and ready to take a dead weight pressure gauge, when Mr. Smith can get to it. Nolan told me that when they took the blow out preventers out at the well it was low about the length of a hoe handle, and that they filled it up to the top.

Mr. Smith from Dallas called me last night and he can't get over here before Saturday, so we have to wait until he gets here at 11:00 a.m. Saturday, January 25.

W. A. Gressett
Employee's Signature
District # 2

ILLEGIBLE

copy in case file

NEW MEXICO
OIL CONSERVATION COMMISSION

FIELD TRIP REPORT

Date January 9, 1964

Name of Employee W. A. Gressett

Time of Departure 8:15 A.M. Time of Return 11:30 A.M.

Miles Travelled 85

In the space below please indicate purpose of trip and duties performed, listing wells or leases visited.

To check on Mr. Everett D. Burgett's Pure State Lease in Section 15-21-27

All of the wells on land that he has done and at the same time. Can't tell that he The same amount of oil still in the tanks.

W.A.P. case file
Copies in [unclear]

NEW MEXICO
OIL CONSERVATION COMMISSION

FIELD TRIP REPORT

Date 1/2/64

Name of Employee W. A. Gressett

Time of Departure 1:00 p.m. Time of Return 3:30 p.m.

Miles Travelled 82

In the space below please indicate purpose of trip and duties performed, listing wells or leases visited.

To check on Mr. Everett D. Burgett's Pure State Lease in section 15-21-27.

All of the wells are shut down today, this makes four weeks that they have been down. The tanks still have the same amount of oil in them.

There hasn't been anything done since my last trip.

W. A. Gressett
Employee's Signature
District # 2

copy in case file

NEW MEXICO
MAIN OFFICE OF CONSERVATION COMMISSION

1963 DEC 20 PM 12:52

FIELD TRIP REPORT

Date 12/27/63

Name of Employee W. A. Gressett

Time of Departure 9:00 a.m. Time of Return 12:15 p.m.

Miles Travelled 89

In the space below please indicate purpose of trip and duties performed, listing wells or leases visited.

To check on Mr. Everett D. Burgett's Pure State Lease in section 15-21-27. All four wells were shut down. One of the 250 bbl storage tanks is full, the other one still likes about 18" being full. The flow line from well #1 is broke into about four joints from the tank, but did not loose any oil. He started putting a new motor on well #2, but doesn't have it bolted down or have the pulley and belts on it yet.

Checked surface casing on Standard Oil Co. of Texas #1--Eva Holland Etal, in section 10-18-26, 35 joints new 7" 20# J-55 Seamless API Spang casing.

W. A. Gressett
Employee's Signature
District # 2

NEW MEXICO
OIL CONSERVATION COMMISSION

RECEIVED
DEC 19 1963

FIELD TRIP REPORT

Date 12/19/63

Name of Employee M. L. Armstrong

Time of Departure 12:30 p.m. Time of Return 3:30 p.m.

Miles Travelled 8

In the space below please indicate purpose of trip and duties performed, listing wells or leases visited.

Inspected Dale Burgetts Pure State Lease in 15-21-27.

None of the wells were pumping. I talked to the rancher that has the grazing lease, he was complaining about the kind of fences around the pits. I don't blame him. The rancher said the electric were compared him they were going to cut the power, as Dale was not paying his bill.

M. L. Armstrong
Employee's Signature
District # 2

NEW MEXICO
OIL CONSERVATION COMMISSION

MAIN OFFICE OCC

1963 DEC 13 AM 8:14

FIELD TRIP REPORT

Date 12/12/63

Name of Employee W. A. Cressett

Time of Departure 8:20 a.m. Time of Return 11:50 a.m.

Miles Travelled 11 1/2

In the space below please indicate purpose of trip and duties performed, listing wells or leases visited.

To check on Mr. Burgetts, Pure State Lease in 15-21-27, none of the wells are pumping today, and from the amount of water in the pits they have been down for several days.

One of the 20 barrel storage tanks is full and the other one has approximately 4 to 6 feet in it. There is a small stream of water running all around under the full tank, and it has ran about 50 feet down the road. There was some fresh looking tire tracks, looks like someone was here early this morning. I went by Mr. Burgetts home to tell him about the leaking water, but there wasn't anyone at home.

I also checked the Robert G. Hanaker A--Tepee State in 32-21-24, a drilling well in the water basin.

Checked on the Robert G. Hanaker A--Tepee State in 32-21-24, a drilling well in the water basin.

W. A. Cressett
Employee's Signature
District # 2

ILLEGIBLE

Copy in case file

NEW MEXICO
OIL CONSERVATION COMMISSION

MAIN OFFICE OCC

1963 DEC 3 AM 8:18

FIELD TRIP REPORT

Date November 27, 1963

Name of Employee W. A. Gressett

Time of Departure 8:00 A.M. Time of Return 11:00 A.M.

Miles Travelled 94

In the space below please indicate purpose of trip and duties performed, listing wells or leases visited.

To check Mr. Burgett's Pure State Lease in 15-21-27.

All four(4) wells were pumping today, and from the amount of water in the pits they have been pumping for several days. Report for last 2 weeks stated all wells were shut down.

There is some oil on top of the water in one of the pits. One of the 250 bbl. storage tanks is full and there is about 18 inches in the other one.

There are 7 or 8 empty cement sacks laying around the tanks, unless he put the cement in the bottom of the settling tank to stop the leak that Dick reported 2 weeks ago, I don't know what it was used for.

The well signs still do not have the section number on them and nothing has been done to the fence around the pit. The fence is up but it is not good enough to keep cattle out.

These wells do not have an allowable as Dale has not returned the forms that we sent back to him for corrections and additional information on November 6, 1963.

W. A. Gressett

Employee's Signature

District # II

Copy to case file

RECEIVED
FEDERAL BUREAU OF INVESTIGATION

MAILED
JAN 14 1964

TO : DIRECTOR, FBI
FROM : SAC, NEW YORK
SUBJECT: [illegible]

RE: [illegible]

Enclosed for the Bureau are two copies of a letterhead memorandum dated and captioned as above.

ILLEGIBLE

Copy in file

NEW MEXICO
OIL CONSERVATION COMMISSION

MAIN OFFICE OCC

1963 NOV 13 AM 8:24

FIELD TRIP REPORT

Page 1

Date November 12, 1963

Name of Employee R. L. Stamets

Time of Departure 8:30 A.M. Time of Return 11:15 A.M.

Miles Travelled 83

In the space below please indicate purpose of trip and duties performed, listing wells or leases visited.

E. D. Burgett, Pure State Lease, Section 15-21-27

Field inspection of this lease by myself on this date reveals the following:

1. A second low 250 barrel oil storage tank has been set and tied into the original tank. There was no ladder so by tapping on the side with a rock I determined that this new tank was empty or nearly so.
2. All wells were shut in.
3. A sound like running water or leaking gas was coming from the settling tank near the water outlet. No other evidence of a leak was visible, however.
4. Water and a rainbow of oil were running from under the old 250 barrel storage tank. This is the tank which leaked before. The water has run about 115 yards down the road east to the vicinity of well No. 1. At this time the tank is within one foot of being full.
5. The main pit is about 1/2 full and is covered with oil. The oil covering probably ranges in thickness from 1 inch on the east to only a rainbow on the west. The second pit on the north side of the road is nearly dry. There is a very light film of oil in this pit.

Employee's Signature
District # _____


Continued on Page 2

Employee: R. L. Stamets (E.D. Burgett, Pure State Lease, Sec. 15-21-27)

MAIN OFFICE CCC

6. There are still some small pools of oil, which collected when the storage tank leaked previously, which have now been covered.
7. Oil has been leaking from the small tank west of the main pit and has covered an area about 10 feet by 15 feet. Some oil has run into the pit. This tank has not been used for storage and I have no explanation as to why there was any oil in the tank to leak out.

After checking the lease, I went by Mr. Burgett's house to tell him of the leak in his storage tank. He was not home. Mrs. Burgett was there and she told me that she and a boy had been taking care of the lease while Mr. Burgett was away. It was she who turned all the wells off when she discovered the leak in the storage tank a day or two before.


Employee's Signature
District # II

ILLEGIBLE

NEW MEXICO
OIL CONSERVATION COMMISSION

NOV 5 AM 8:12

FIELD TRIP REPORT

Date November 5, 1963

Name of Employee W. A. Gressett

Time of Departure 8:30 A.M. Time of Return 11:45 A.M.

Miles Travelled 80

In the space below please indicate purpose of trip and duties performed, listing wells or leases visited.

To check on Burgett's Pure State Lease in 15-21-27. All four wells pumping today - has signs up but they don't have the section number on them (signs read: Burgett Pure State 1, NW4 SE4 T21 R27). He has moved in a 210 barrel tank and set it inside the fence around the pit. Most of the oil has been picked up out of the pit and I guess that it is in the tank that was moved in. He has drained some water out of it down the road. He is now pumping into the 250 bbl. tank and it is a little over half full. Has a gravel pad for another tank.

W. A. Gressett
Employee's Signature
District # II

NEW MEXICO
OIL CONSERVATION COMMISSION

1963 OCT 31 AM 3:32

FIELD TRIP REPORT

Date October 30, 1963

Name of Employee W. A. Gressett

Time of Departure 8:30 A.M. Time of Return 2:00 P.M.

Miles Travelled 105

In the space below please indicate purpose of trip and duties performed, listing wells or leases visited.

To check on Dale Burgett lease in 15-21-27 - There wasn't anyone out working today. All four wells were pumping through the settling tank on out into the pit. It looks as though he has been pumping in the pit since last Thursday or Friday and it is almost full. Can't tell how much oil is in the pit, but there is a bunch of it.

He has the inspection plate off of the 250 bbl. tank and has sandblasted the bottom and has some kind of junk on it.

There is still quite a bit of the oil left on the ground that wasn't covered. He quit right after we left there Friday.

Still no well signs, and fence has not been fixed up around pit.

Then on down to check his #1 Myers Union Well in 11-23-27.

W. A. Gressett
Employee's Signature
District # II

October 17, 1963

Mr. E. D. Burgett
1801 Birch Lane
Carlsbad, New Mexico

Re: Pure State lease, wells
No. 1 S, 2 S, 3 S and
7 S, 15-21-27, Magruder-
Yates Pool.

Dear Mr. Burgett:

Field inspections of the subject wells on October 9th and 15th reveal that these wells are now producing. However, at this time these wells have no allowable, and since wells should not be produced without allowable, we are requesting that you proceed to acquire the same for the subject wells at your earliest convenience. Allowables may be obtained for these wells by filing the following Commission forms for each well: Form G-103 showing all work done on each well which resulted in it's return to production, and Form G-110. Please answer all questions and complete all appropriate blanks on Form G-110. If you are to be the authorized transporter, it will be necessary to show to whom you will finally sell the oil. This information should go in the "Remarks" section of Form G-110. Finally, Form G-127 should be filed requesting the daily allowable which you wish each well to receive. This request may be made for all four wells on one Form G-127 and should reflect, as nearly as possible, each well's ability to produce.

If you have any questions concerning this matter, do not hesitate to call upon us.

Very truly yours,

R. L. Stamets

RLS/vh
cc: A. L. Porter, Jr.

ILLEGIBLE

Case
W. A. Gressett
NEW MEXICO
OIL CONSERVATION COMMISSION
1963 OCT 25 AM 8:01

FIELD TRIP REPORT

Date 10/24/63

Name of Employee W. A. Gressett

Time of Departure 10:25 a.m. Time of Return 2:00 p.m.

Miles Travelled 83

In the space below please indicate purpose of trip and duties performed, listing wells or leases visited.

To check Burgett's Lease, 15-21-27.

At 11:25 a.m. 250 barrel tank was leaking out the bottom, oil had run 238 steps or about 715 feet down one ditch and is still going, ranging in depth from about $\frac{1}{2}$ " to 8 or 10', in width from about 1 foot to 10 feet the first 300 feet away from the tank (this is in the road), balance is from about 1 foot to 3 feet wide. Oil in the other ditch or draw had run about 1500 feet and still going. Two men went down to dam it up where it was about to cross the road going to Mr. Brininstool's well in SE 32. It ranges from about $\frac{1}{2}$ " to 2 or 3" in depth and 3 to 6' wide for the most part, however, on the lower, or east end, it was 20 or more feet wide. Dale had two men working and he was in town after a tank truck. He drove up at 12:20 p.m. and said that he was going to pick up all the oil he could and then cover the rest of it up.

W. A. Gressett
Employee's Signature
District # 2 *By ju*

NEW MEXICO
OIL CONSERVATION COMMISSION

FIELD TRIP REPORT

Date October 23, 1963

Name of Employee W. A. Gressett

Time of Departure 9:00 A.M. Time of Return 2:00 P.M.

Miles Travelled 86

In the space below please indicate purpose of trip and duties performed, listing wells or leases visited.

To check Mr. Burgett's Pure State Lease in Section 15-21-27.

Well #2 was down - Dale said the rods parted yesterday and just hadn't gotten the rig out to pull it yet. The other wells were pumping. It doesn't look like there has been any oil run out since last week. His storage tank had about 7 feet in it, can't tell how much of this is water. Dale drove up while we were there taking pictures. He said that it was looking good to him and that he would have the signs up by next week, and he has about 400' of power line laying on the ground that he is going to put up on poles. Also said that he would send someone out today to cover up the old pit. When we drove up there was a cow standing inside the fence around the pit, and while Les was getting the camera out to take a picture she jumped the fence and ran off a little way over to where about 10 cows were standing around watching us.

See attached sheet for explanation of pictures.

W. A. Gressett
Employee's Signature
District # II

1963 OCT 23 AM

MAIN OFFICE OCC

Field Trip Report, W. A. Gressett, October 23, 1963 - continued

Explanation of pictures as follows:

Pictures taken by Les Clements

1. Was taken from about 40' west of well #2. The tank just beyond the well is not being used at present, the ones in use are beyond the pit.
2. Was taken from about 40' south of well #2. Notice the remains of a cow by the highline pole, and oil by the 2" pipe.
3. Was taken from about 50' west of well #2 looking southeast, reflecting the condition of the fence around the old tank battery and pit. Notice Dale on the left of picture by tank.
4. Was taken from about 40' west of well #2 looking southeast.
5. Was taken from about 50' north of well #2 looking northeast. Pit just beyond cows on right.
6. Was taken from about 75' southwest of well #2 looking east and a little north.
7. Was taken standing just to the north of tank in #6 or about 200' east of well #2 looking east at well #1. The oil that ran down the road a week ago was almost gone, but a small sprinkle last night left some little puddles where the oil was.
8. Was taken from almost the same spot as #7 and shows cows licking up the water.
9. Was taken from about 8 or 10 feet east of well #3 looking west.
10. Was taken from about 4' southwest of well #7 looking northeast. The legs you see there belong to Mr. Burgett. Also notice that well here.
11. Is of the 250 bbl. storage tank in an attempt to show the wooden pegs drive in tank to stop leaks.

1963 OCT 24 11
MAIN OFFICE

W. A. Gressett
Discord 11

NEW MEXICO
OIL CONSERVATION COMMISSION

FIELD TRIP REPORT

Date October 25, 1963

Name of Employee W. A. Gressett

Time of Departure 7:30 A.M. Time of Return 11:45 A.M.

Miles Travelled 85

In the space below please indicate purpose of trip and duties performed, listing wells or leases visited.

Burgett Lease, 15-21-27. Ray Griffin and I went out to check on Dale this morning. He is still pumping into the settling tank. He had picked up about 70 bbls. of the 240 bbls. that he lost down across the country. He had a blade out covering up the oil, and there was a small amount down on the east end that I told him he could burn rather than to cover it up. I don't think that he will do a very good job of covering it up. But that is just his way. The dead cow had been put in the old pit by the tank and had been covered up.

Ray took several pictures that he is going to send to his office.

W. A. Gressett
Employee's Signature
District # II

MAIN OFFICE OCC

29 OCT 28 AM 8:10

SECTION B

Sec. 15-21-27
Mr. Burgett

2

1

1

3

0 330 660 990 1320 1650 1980 2310 2640 2000 1500 1000 500 0

Caseyfile

MAIN OFFICE OCC

1963 OCT 18 AM 8:26

October 17, 1963

Mr. E. D. Burgett
1001 Birch Lane
Carlsbad, New Mexico

Re: Pure State lease, Wells
No. 1 J, 2 J, 3 O and
7 O, 15-21-27, Magruder-
Yates Pool.

Dear Mr. Burgett:

Field inspections of the subject wells on October 9th and 15th reveal that these wells are now producing. However, at this time these wells have no allowable, and since wells should not be produced without allowable, we are requesting that you proceed to acquire the same for the subject wells at your earliest convenience. Allowables may be obtained for these wells by filing the following Commission forms for each well: Form C-103 showing all work done on each well which resulted in it's return to production, and Form C-110. Please answer all questions and complete all appropriate blanks on Form C-110. If you are to be the authorized transporter, it will be necessary to show to whom you will finally sell the oil. This information should go in the "Remarks" section of Form C-110. Finally, Form C-127 should be filed requesting the daily allowable which you wish each well to receive. This request may be made for all four wells on one Form C-127 and should reflect, as nearly as possible, each well's ability to produce.

If you have any questions concerning this matter, do not hesitate to call upon us.

Very truly yours,

R. L. Stanets

RLS/uh

cc: A. L. Porter, Jr.

Copy in case
file *[initials]*

NEW MEXICO
OIL CONSERVATION COMMISSION

MAIN OFFICE OCC

1963 OCT 19 PM 4:40

FIELD TRIP REPORT

Date 10/15/63

Name of Employee W. A. Gressett

Time of Departure 3:00 P.M. Time of Return 6:00 P.M.

Miles Travelled 83

In the space below please indicate purpose of trip and duties performed, listing wells or leases visited.

To check Mr. Everett D. Burgett - Pure State Lease in section 15-21-27.

Met the rancher Mr. Gerald Elmore about 2 miles from the lease. He was unhappy with Dale and the way that he is operating the lease. He was out there Sunday and oil had run down the road from the tank battery for about 300 feet, also the stuffing box was leaking on Well #1. Dale told him that he would have someone out Monday to cover all the oil up, and also to clean the mess up at the old tank where the cow was killed earlier this year, but there hasn't been anything done yet.

All four wells are pumping today, no well signs up yet, no effort has been made to clean up the mess at the old tank site. Some oil out around wells #1 & 2. He has almost one foot of oil in the storage tank, it is almost up over the pipeline connection. One pit is full of water and is now going in the other pit. I don't think the fence around the pits would keep a cow out. There was a small amount of oil out in the road, some had been covered up and some had been burned.

[Signature]
Employee's Signature
District # II

ILLEGIBLE

Case file

NEW MEXICO
OIL CONSERVATION COMMISSION

MAIN OFFICE

*Attention
Mr. Porter*

1963 OCT 10 AM 8:23

FIELD TRIP REPORT

Date October 9, 1963

Name of Employee W. A. Gressett

Time of Departure 8:00 A.M. Time of Return 11:45 A.M.

Miles Travelled 84

In the space below please indicate purpose of trip and duties performed, listing wells or leases visited.

To check on Mr. Everett D. Burgett, Pure State Lease in Section 15-21-27. When I arrived Dale and a 3 man crew were working on the tank battery. He has moved in one 200 bbl. tank to be used as a settling tank and one 250 bbl. stock tank. Wells #1, 2 & 3 were pumping.

Well #1 Stuffing box leaking, oil & water had ran about 75-100' down a small ditch. This was corrected while I was there.

Well #2 Has a small amount of oil & water out around it.

Well #3 No leaks, nothing out around this one.

Well #7 Rig on this well. Tubing out of hole. New pump there on location.

Leaks in flow lines have been repaired with pieces of inner-tubes and wire and hose clamps. The mess at #2 around the old tank has not been cleaned up. Fences have been fixed up on both pits. No signs on any of the wells. There is about 400' of electric line strung out from main line over to Well #7, laying on the ground and up on the bushes.

He has ran water and a very small scum of oil down across country for about 1/4 of a mile.

W. A. Gressett

Employee's Signature
District # 21

ILLEGIBLE

Case file

NEW MEXICO
OIL CONSERVATION COMMISSION

MAIN OFFICE *Attention Mr. Porter*

1963 OCT 10 AM 8:23

FIELD TRIP REPORT

Date October 9, 1963

Name of Employee W. A. Gressett

Time of Departure 8:00 A.M. Time of Return 11:45 A.M.

Miles Travelled 84

In the space below please indicate purpose of trip and duties performed, listing wells or leases visited.

To check on Mr. Everett D. Burgett, Pure State Lease in Section 15-21-27. When I arrived Dale and a 3 man crew were working on the tank battery. He has moved in one 200 bbl. tank to be used as a settling tank and one 250 bbl. stock tank. Wells #1, 2 & 3 were pumping.

Well #1 Stuffing box leaking, oil & water had ran about 75-100' down a small ditch. This was corrected while I was there.

Well #2 Has a small amount of oil & water out around it.

Well #3 No leaks, nothing out around this one.

Well #7 Rig on this well. Tubing out of hole. New pump there on location.

Leaks in flow lines have been repaired with pieces of inter-tubes and wire and hose clamps. The mess at #2 around the old tank has not been cleaned up. Fences have been fixed up on both pits. No signs on any of the wells. There is about 400' of electric line strung out from main line over to Well #7, laying on the ground and up on the bushes.

He has ran water and a very small scum of oil down across country for about 1/4 of a mile.

W. A. Gressett

Employee's Signature
District # II

NEW MEXICO
OIL CONSERVATION COMMISSION

MAIL OFFICE OCC

Attention:
Mr. Porter

1963 OCT 10 AM 8:23

FIELD TRIP REPORT

Date October 4, 1963

Name of Employee W. A. Gressett

Time of Departure 1:00 P.M. Time of Return 3:30 P.M.

Miles Travelled 85

In the space below please indicate purpose of trip and duties performed, listing wells or leases visited.

To check Mr. Everett D. Burgett, Pure State Lease in Section 15-21-27.

Well #1 is ready to start pumping.

Well #2 has a new pump jack, but no motor yet.

Well #3 had just finished running a new pump and were preparing to test.

Well #7 pulled old pump out. Waiting on new one to come in.

W. A. Gressett
Employee's Signature
District # II

NEW MEXICO
OIL CONSERVATION COMMISSION

FIELD OFFICE OCC

603 OCT 30 AM 3:23

*Attended
by Partner*

FIELD TRIP REPORT

Date October 4, 1963

Name of Employee W. A. Cressett

Time of Departure 1:00 P.M. Time of Return 3:30 P.M.

Miles Travelled 85

In the space below please indicate purpose of trip and duties performed, listing wells or leases visited.

To check Mr. Everett D. Burgett, Pure State Lease in Section 15-21-27.

Well #1 is ready to start pumping.

Well #2 has a new pump jack, but no motor yet.

Well #3 had just finished running a new pump and were preparing to test.

Well #7 pulled old pump out. Waiting on new one to come in.

W. A. Cressett
Employee's Signature
District # II

NEW MEXICO
OIL CONSERVATION COMMISSION

MAIN OFFICE OCC

1963 OCT 2 AM 8:16

FIELD TRIP REPORT

Date 9/30/63

Name of Employee M. L. Armstrong

Time of Departure 1:PM Time of Return 4:PM

Miles Travelled 83

In the space below please indicate purpose of trip and duties performed, listing wells or leases visited.

Checked Dale Burgett, Pure State Lease in 15-21-27. Found there hadn't been anything done since the last inspection. Fences all down, oil around tank battery, dead cow laying by the oil. On our way out we met 2 of Dale's hands with a small rotary rig. I imagine they were going out to start work on the wells. Will check again soon.

M. L. Armstrong
Employee's Signature
District # II

MAIN OFFICE OCC

NEW MEXICO
OIL CONSERVATION COMMISSION 1963 OCT 2 AM 8:17

FIELD TRIP REPORT

Date 9/17/63

Name of Employee W. A. Gressett

Time of Departure 9:00 a.m. Time of Return 4:15 p.m.

Miles Travelled 97

In the space below please indicate purpose of trip and duties performed, listing wells or leases visited.

Field Check:

Everett J. Largett Pure State Lease, Sec. 15-21-27

There has been nothing done that I can see since long before the hearing held in May.

V. L. Sheldon #1-Betty Sue, 3rd SW 18-18-27 Dry hole

A. L. Winimstock #1-State, 3rd SW 15-21-27 Dry hole

Kersy & Co. #1-Pass, 1st SE 12-19-28 Drlg. well

Franklin, Aston & Fair #1, State "AD", 3rd NW 6-18-28 Drlg. well

W. A. Gressett

Employee's Signature

District # 2

ILLEGIBLE

OIL CONSERVATION COMMISSION

P. O. BOX 871

SANTA FE, NEW MEXICO

April 2, 1963

C
O
P
Y

Mr. M. L. Armstrong
Supervisor, District No. II
Oil Conservation Commission
Drawer DD
Artesia, New Mexico

Re: Everett D. Burgett, Well Plugging,
Eddy County, New Mexico

Dear Mose:

Mr. Burgett called me today concerning the seven wells in Eddy County that we have demanded that he plug on or before April 1, 1963. He said that these wells are not plugged, but that he would contact you in the immediate future concerning disposition of the wells. He said that he does not want to plug them as they are capable of producing, although they have not produced in the last year or two.

I informed Mr. Burgett that I could not give him an extension of time concerning the wells but that I was tentatively planning to docket a case on April 24, 1963, and that he could appear before the Commission at that time if he so desired. Therefore, I tentatively am placing the case on the docket for the April 24, 1963, Examiner Hearing.

Very truly yours,

J. M. DURRNEY, Jr.,
Attorney

JMD/esr